

Updated Source Water Assessment

Clackamas River Public Water Systems

City of Estacada- PWS #4100279

Clackamas River Water – PWS #4100187

North Clackamas County Water Commission- PWS #4100580

South Fork Water Board- PWS #4100591

Lake Oswego Municipal Water- PWS #4100457

City of Tigard (groundwater sources) – PWS #4100878

Sunrise Water Authority (groundwater sources) – PWS #4100635

May 2019

Prepared for:

Clackamas River Water Providers and their regional and wholesale customers including:

Cities of Estacada, Gladstone, Oregon City, West Linn, Lake Oswego and Tigard and Lake Grove Water District; Sunrise Water Authority serving the City of Happy Valley and unincorporated portions of Clackamas County; and Clackamas River Water- Clackamas and Clairmont and Oak Lodge Water Services serving unincorporated portions of Clackamas County



Prepared by:



State of Oregon
Department of
Environmental
Quality



Oregon

Kate Brown, Governor

Department of Environmental Quality
Agency Headquarters
700 NE Multnomah Street, Suite 600
Portland, OR 97232
(503) 229-5696
FAX (503) 229-6124
TTY 711

May 15, 2019

Kimberly Swan
Clackamas River Water Providers
14275 Clackamas River Dr.
Oregon City, OR 97045

Re: **Updated Source Water Assessment for Clackamas River Water Providers Public Water Systems:**
City of Estacada- PWS #4100279
Clackamas River Water – PWS #4100187
North Clackamas County Water Commission- PWS #4100580
South Fork Water Board- PWS #4100591
Lake Oswego Municipal Water- PWS #4100457
City of Tigard – PWS #4100878
Sunrise Water Authority – PWS #4100635

Dear Kim,

On behalf of the Oregon Health Authority (OHA), the Oregon Department of Environmental Quality (DEQ) is pleased to provide your communities with important information in this Updated Source Water Assessment. We recognize that the Clackamas River Water Providers have made great strides in identifying risks to the drinking water supply and implementing protecting strategies. This updated assessment is intended to provide additional information and resources to assist you and your community to **implement local drinking water protection efforts**. Since the first source water assessments were completed in 2005, state agencies have significantly expanded analytical capabilities, including more detailed data for analyzing natural characteristics and potential pollutant sources. DEQ is currently completing the updated assessments for all surface water systems in Oregon and OHA is updating the groundwater system assessments. This assessment combines results for the Clackamas River intakes and associated surface water source area as well as for Tigard's and Sunrise Water Authority's groundwater sources.

As you know, assuring safe drinking water depends on public water suppliers implementing multiple successful practices. **First, protect the drinking water source.** Second, practice effective water treatment. Third, conduct regular monitoring for contaminants to assure safety. Fourth, protect the distribution system piping and finished water storage from recontamination. Finally, practice competent water system operation, maintenance, and construction. These practices are collectively called "multiple barrier public health protection". **Source water protection is an important first step because starting with the best possible quality source water helps assure that water treatment can be effective at all times.**

Source water protection is accomplished by effective state public health programs, environmental protection, land use policies, pro-active land stewardship, and by implementation of local drinking water protection efforts. The susceptibility of the public drinking water system source depends on both the natural conditions in the watershed as well as the anthropogenic activities in the watershed.

This letter, with attached figures and technical information, constitutes your **Updated Source Water Assessment**. It supplements your original Source Water Assessment (link here: <http://www.deq.state.or.us/wq/dwp/swrpts.asp>). One of the most important assets a public water system can have is accurate source water area mapping and visual resources to share with the community citizens and officials. The figures include a new regional map view of your watershed, topographic basemap with the source area delineated, and maps with natural characteristics, anthropogenic land uses, potential sources of pollutants, and historic landslides. Information on anthropogenic land uses in a drinking water source area is important for evaluating potential pollutant sources and working with stakeholders upstream. Tables are provided that include a summary of the types of potential pollutant sources present in your drinking water source area which may complement your existing GIS databases. We recognize that mapped sources are dense in the Clackamas River watershed and additional detailed maps or GIS layers of potential risks are available to you upon request.


There are also a variety of resources included in this document to assist you with drinking water source protection efforts. **Appendix #1** provides a summary of how to use the information provided in the assessment to move forward to develop and implement source water protection. **Appendix #2** provides detailed legends for the maps, a list of acronyms and information on methods and limitations of the data. Each of the data layers listed in Appendix #2 is available in a GIS layer and can be provided upon request. **Appendix #3** lists websites and resources available to public water systems and community members seeking technical assistance for work on watershed protection. **Appendix #4** provides brief descriptions and contact information for grants and loans to fund both drinking water infrastructure and source protection projects. **Appendix #5 and #6** provides details on potential sources of pollutants identified in both the surface water and groundwater drinking water source area.

This update can be used as a standalone document for drinking water source protection or in conjunction with Source Water Assessment report previously completed by OHA and DEQ between 1998 and 2005. Contact OHA at 541-726-2587 to receive the original SWA Report for the groundwater portion of City of Tigard or Sunrise Water Authority's system. For groundwater source areas, we encourage you to use the previous reports which contain additional information characterizing well construction, the drinking water source areas, and susceptibility to potential contaminant sources.

State agency resources are available to help you with mapping and information needs. Larger sizes of the source area maps and more details of landslide potential and other natural characteristics are available for you upon request (contact Julie Harvey at 503-229-5664). In addition, we can provide GIS data layers for all components of the Updated Source Water Assessment. DEQ has developed "Resource Guides" with more extensive information to assist public water systems in protecting their source waters. Both the Surface Water and Groundwater Resource Guides are posted at <http://www.oregon.gov/deq/wq/programs/Pages/dwp.aspx>.

For direct assistance and/or additional information regarding watershed protection, call Julie Harvey at DEQ (503-229-5664). For more information on drinking water policies and procedures, call Casey Lyon at OHA (541-726-2587).

Sincerely,

A handwritten signature in blue ink that reads "Julie K. Harvey". The signature is written in a cursive style with a light blue background behind the text.

Julie Harvey, Drinking Water Protection Coordinator
Water Quality Division

Cc:

Casey Lyon, Technical Services Manager, Oregon Health Authority;

Dave Stone, Plant Operations Manager, City of Estacada; stone@cityofestacada.org

Todd Heidgerken, General Manager, Clackamas River Water; theidgerken@crwater.com

Wade Hathhorn, General Manager North Clackamas County Water Commission, whathhorn@sunrisewater.com

John Collins, General Manager, South Fork Water Board; johnc@sfbw.org

Kari J. Duncan, Water Treatment Plant Manager, City of Lake Oswego; kduncan@ci.oswego.or.us

John Goodrich, Executive Manager Environmental Services Group Public Works Department; City of Tigard;
johng@tigard-or.gov

Tim Jannsen, Engineering Manager, Sunrise Water Authority; tjannsen@sunrisewater.com

Summary

DEQ and OHA recently updated the Source Water Assessment for water systems with intakes on the Clackamas River. The assessment also provides information on the groundwater sources used by two of the public water systems. This updated assessment identifies natural and man-made potential sources of pollution that may impact the drinking water supplies serving approximately 300,000 citizens. The geographic area providing water to the intakes (the drinking water source area) includes over 3,500 miles of streams in the 940 square mile watershed. The upper reaches of the watershed are US Forest Service lands with mixed private forest, agricultural, rural and urban uses in the lower reaches of the watershed. The potential for soil erosion was moderate to high along 83% of the streams suggesting that erosion control measures ("best management practices") may be necessary for land management activities that disturb or leave bare soils in these areas.

Since the watershed area is large, potential sources of pollution were identified within an approximate 8-hour time of travel to the intakes as a planning tool for spills or releases at crossings or discharge points to the stream. The updated Source Water Assessment identified over 3,000 potential sources of pollution with the 8-hour time-of-travel upstream of the lower Clackamas River intakes and 135 potential sources of pollution within 8-hour time-of-travel upstream of the Estacada intake. Many of these potential sources of pollution pose a moderate to high risk to the drinking water supply. These potential sources include sites on state and federal regulatory databases as well as point and non-point sources of potential pollution previously identified in 2003 Source Water Assessment. There may be some duplication of counts where sites were identified more than once. Focus may need to extend further upstream for contaminants that are contributed to the stream over long time periods or recur frequently.

DEQ and OHA recognize that the Clackamas River Water Providers have made great strides in identifying risks to the drinking water supply and implementing protecting strategies. The figures, tables and appendices provided as part of this updated assessment are intended to provide additional information and resources to assist the community in implementing local drinking water protection efforts.

Table of Contents

FIGURES

Vicinity Map: Lower Willamette Basin Public Water Systems (PWS) Drinking Water Source Areas and Adjacent Source Areas	Figure 1
Erosion Potential for Management Activities with Soil Surface Disturbance	Figure 2 a-c
Figure 2a: Clackamas River Water Providers (full source area)	
Figure 2b: Lower Clackamas River Intakes (8-hour Time-of-Travel)	
Figure 2c: Estacada Intake (8-hour Time-of-Travel)	
Landslide Hazards Maps	Figure 3 a-c
Figure 3a: Clackamas River Water Providers (full source area)	
Figure 3b: Lower Clackamas River Intakes (8-hour Time-of-Travel)	
Figure 3c: Estacada Intake (8-hour Time-of-Travel)	
Land Ownership/Use	Figure 4 a-c
Figure 4a: Clackamas River Water Providers (full source area)	
Figure 4b: Lower Clackamas River Intakes (8-hour Time-of-Travel)	
Figure 4c: Estacada Intake (8-hour Time-of-Travel)	

Table of Contents (continued)

Clackamas River Water Providers: Potential Anthropogenic Sources.....	Figure 5 a, b
Figure 5a: Potential Sources of Pollution (full source area)	
Figure 5b: Select Surface Water Potential Contaminant Sources (full source area)	
Lower Clackamas River Intakes: Potential Anthropogenic Pollutant Sources.....	Figure 6 a,b
Figure 6a: Potential Sources of Pollution (8-hour Time-of-Travel)	
Figure 6b: Transportation Corridors (8-hour Time-of-Travel)	
Estacada Intake: Potential Anthropogenic Pollutant Sources	Figure 7 a,b
Figure 7a: Potential Sources of Pollution (8-hour Time-of-Travel)	
Figure 7b: Transportation Corridors (8-hour Time-of-Travel)	
Sunrise Water Authority	Figure 8 a,b
Figure 8a: Groundwater Source Area	
Figure 8b: Potential Anthropogenic Pollution Sources, Transportation Corridors and Land Ownership/Use	
City of Tigard Groundwater	Figure 9 a,b
Figure 9a: Groundwater Source Area	
Figure 9b: Potential Anthropogenic Pollution Sources, Transportation Corridors and Land Ownership/Use	

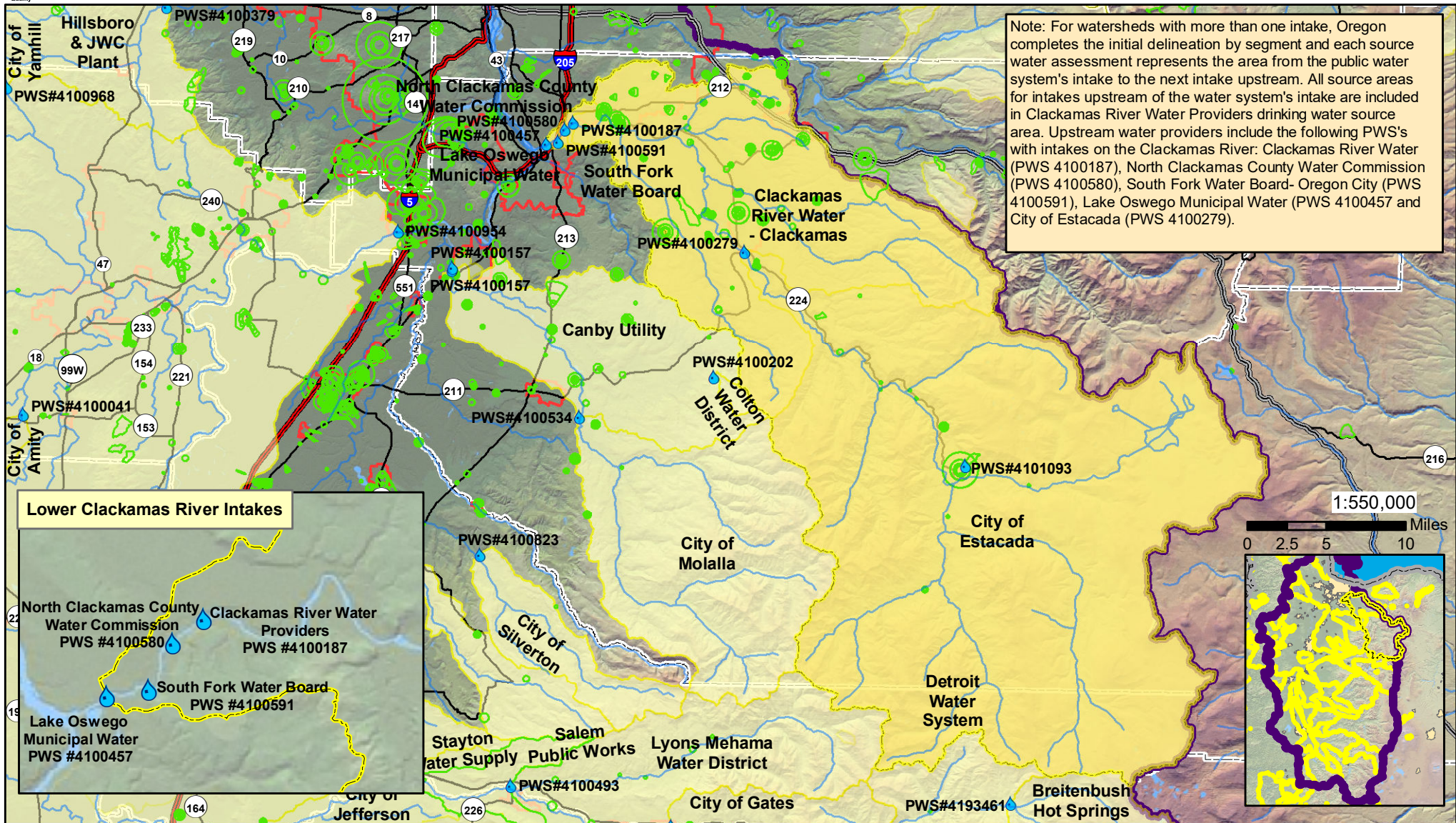
TABLES

CRWP Surface Water Sources: Land Use and Susceptibility Analysis.....	Table 1
Lower Clackamas River 8-hour Time-of-Travel from Intakes: Summary of Potential Sources of Pollution	Table 2
Estacada 8-hour Time-of-Travel from Intake: Summary of Potential Sources of Pollution ..	Table 3
CRWP Groundwater Sources: Land Use and Susceptibility Analysis	Table 4
Sunrise Water Authority: Summary of Potential Sources of Pollution.....	Table 5
City of Tigard Groundwater Source: Summary of Potential Sources of Pollution.....	Table 6

APPENDICES

Factsheet: Developing Strategies for Drinking Water Protection	Appendix 1
Key to Figures and Tables including Notes and Symbols	Appendix 2
Link to Resources: Technical Information and Factsheets.....	Appendix 3
Funds and Resources for Drinking Water Source Protection for Water Quality	Appendix 4
Clackamas River Water Providers Inventory of Potential Sources of Pollution: Surface Water	Appendix 5
Table 1: Lower Clackamas River Intakes 8-hour Time-of-Travel	
Table 2: Estacada Intake 8-hour Time-of-Travel	
Clackamas River Water Providers Inventory of Potential Sources of Pollution:	
Groundwater	Appendix 6
Table 1: Sunrise Water Authority Groundwater Source Area	
Table 2: City of Tigard Groundwater Source Area	

Figure 1. Lower Willamette Basin Public Water Systems (PWSs) Drinking Water Source Areas and Adjacent Source Areas



This data analysis was conducted for strategic planning purposes in drinking water protection. If other uses are considered for the data, please contact DEQ's Drinking Water Protection Program for details on how this query was performed. It is important to understand the limitations and qualifications of queries to ensure appropriate interpretation of this data. No warranty expressed or implied is made regarding the accuracy or utility. This disclaimer applies both to individual use of the data and aggregate use with other data.

Oregon Dept of Environmental Quality/Water Quality Division/Drinking Water Protection Program/GIS. Projection: Oregon Lambert (Lambert Conformal Conic) GCS_North_American_1983, Datum: D_North_American_1983 File: \\deqhq1\dw\SWA Reports & Plan\Update SWA SW 2016\PWSR\reports\GIS\WillametteBasin\USWA_Fig1_S_WillametteBasinPWS\city.mxd
Prepared by: bls 18MAR2019

Note on Base Layer: The hillshade color effect shown here is the result of additional processing of digital elevation models (DEM - 30 meter grid) data from 1:24000 topographic maps. A "hillshade" was produced first and then color adjusted. The original DEM files were developed by the OR Dept. of Forestry. Additional processing of the hillshade data with Red, Green, Blue (RGB) color scheme resulted in the "orshade.sid" dataset displayed here. The data set is provided for use by the Oregon Geospatial Data Center.









Figure 2a. Clackamas River Drinking Water Providers Drinking Water Source Areas with Erosion Potential for Management Activities with Soil Surface Disturbance (See Appendix 2 for Key to map details and metadata)

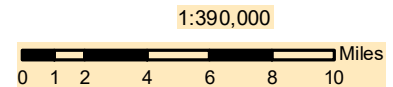
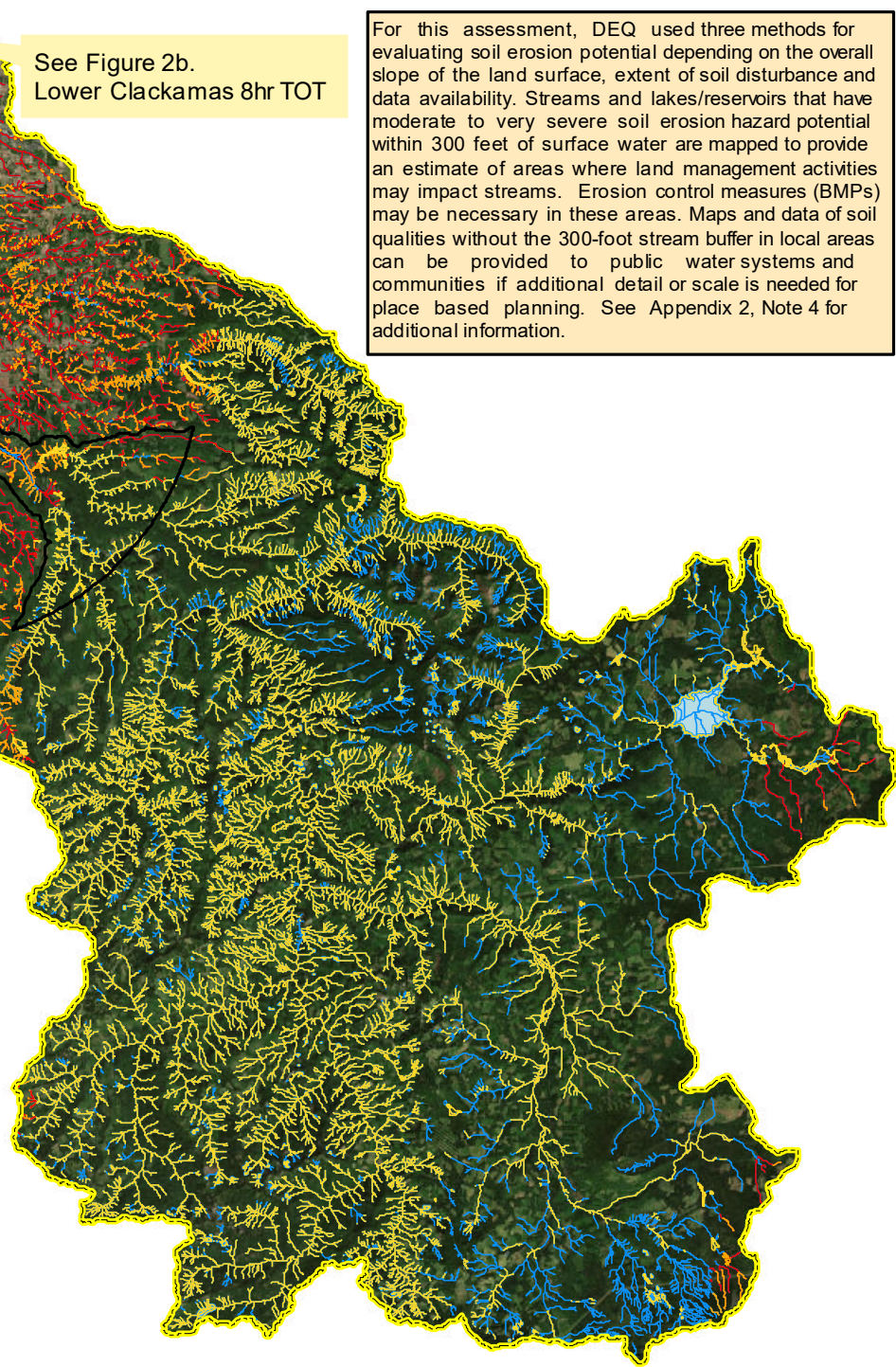
For this assessment, DEQ used three methods for evaluating soil erosion potential depending on the overall slope of the land surface, extent of soil disturbance and data availability. Streams and lakes/reservoirs that have moderate to very severe soil erosion hazard potential within 300 feet of surface water are mapped to provide an estimate of areas where land management activities may impact streams. Erosion control measures (BMPs) may be necessary in these areas. Maps and data of soil qualities without the 300-foot stream buffer in local areas can be provided to public water systems and communities if additional detail or scale is needed for place based planning. See Appendix 2, Note 4 for additional information.

See Figure 2b.
Lower Clackamas 8hr TOT

See Figure 2c.
Estacada 8hr TOT

Legend

-  Clackamas River Water Providers Intakes
-  8hr Time of Travel to intake (10.8mi Buffer)
-  Clackamas River Water Providers Drinking Water Source Area (including upstream areas)
-  Streams near soils with significant erosion potential. Erosion control measures (BMPs) may be necessary for land management activities that disturb or leave bare soils in these areas.
-  Streams & Lakes (NHD) with significant erosion potential from substantial (50-75%) soil surface disturbance (NRCS off-road/off-trail ratings; see Appendix 2, Note 4b).
-  Streams & Lakes (NHD) with significant erosion potential from intensive (>75%) soil surface disturbance (i.e.tilled or bare soils) (NRCS-RUSLE2/ODA-EVI; see Appendix 2 Note 4a).
-  Streams (NHD) with significant erosion potential (slope>30% using USFS SRI data, NRCS SSURGO data not available; see Appendix 2 Note 4c).
-  Willamette Basin Streams (NHD)












Notes on Imagery_Mosaic2011 base map:
 -The Imagery Mosaic is from the 2011 National Agriculture Imagery Service (NAIS), 1 meter color aerial imagery from Farm Service Agency (FSA)/U.S. Dept. of Agriculture (USDA). The imagery, collected during the summer of 2005, 2009, and 2011, can be viewed or downloaded from Oregon Imagery Explorer.
 - Oregon Dept of Environmental Quality/Water Quality Division/Drinking Water Protection Program/GIS. Projection: Oregon Lambert (Lambert Conformal Conic) GCS North_American_1983. Datum: D_North_American_1983 File: \\dehq\1\dw\SWA Reports & Plan\Update SWA SW 2016\ PWSReports\ 4100187_ClackamasRiverWaterProviders\ USWA_Fig2a_ClackamasRiverWaterProviders_SensitiveAreas.mxd Prepared by: bls 30APR2019

This product is for informational purposes and may not have been prepared for, or be suitable for legal, engineering or surveying purposes. Users of this information should review and consult the primary data and information sources to ascertain the usability of the information. DEQ's Drinking Water Protection Program can provide information on how the queries were performed. It is important to understand the limitations and qualifications of queries to ensure appropriate interpretation of this data. No warranty expressed or implied is made regarding the accuracy or utility. This disclaimer applies both to individual use of the data and aggregate use with other data.

Figure 2b. Lower Clackamas River Drinking Water Providers Drinking Water Source Areas with Erosion Potential for Management Activities with Soil Surface Disturbance (See Appendix 2 for Key to map details and metadata)

Legend

-  Clackamas River Water Providers Intakes
-  Clackamas River Water Providers: 8hr Time of Travel to intake (10.8mi Buffer)
-  Clackamas River Water Providers Drinking Water Source Area (including upstream areas)
Streams near soils with significant erosion potential. Erosion control measures (BMPs) may be necessary for land management activities that disturb or leave bare soils in these areas.
-  Streams & Lakes (NHD) with significant erosion potential from intensive (>75%) soil surface disturbance (i.e.tilled or bare soils) (NRCS-RUSLE2/ODA-EVI; see Appendix 2 Note 4a).
-  Streams & Lakes (NHD) with significant erosion potential from substantial (50-75%) soil surface disturbance (NRCS off-road/off-trail ratings; see Appendix 2, Note 4b).
-  Streams (NHD) with significant erosion potential (slope>30% using USFS SRI data, NRCS SSURGO data not available; see Appendix 2 Note 4c).
-  Willamette Basin Streams (NHD)



For this assessment, DEQ used three methods for evaluating soil erosion potential depending on the overall slope of the land surface, extent of soil disturbance and data availability. Streams and lakes/reservoirs that have moderate to very severe soil erosion hazard potential within 300 feet of surface water are mapped to provide an estimate of areas where land management activities may impact streams. Erosion control measures (BMPs) may be necessary in these areas. Maps and data of soil qualities without the 300-foot stream buffer in local areas can be provided to public water systems and communities if additional detail or scale is needed for place based planning. See Appendix 2, Note 4 for additional information. The 8-hour time of travel area is provided as a planning tool for spills or releases at crossings or discharge points to the stream. Focus may need to extend further upstream for contaminants that are contributed to the stream over long time periods or recur frequently. See Note 1, Appendix 2.








Source: Esri, DigitalGlobe, GeoEye, Earthstar Geographics, CNES/Airbus DS, USDA, USGS, AeroGRID, IGN, and the GIS User Community

Notes on Imagery_Mosaic2011 base map:
 - The Imagery Mosaic is from the 2011 National Agriculture Imagery Service (NAIS), 1 meter color aerial imagery from Farm Service Agency (FSA)/U.S. Dept. of Agriculture (USDA). The imagery, collected during the summer of 2005, 2009, and 2011, can be viewed or downloaded from Oregon Imagery Explorer.
 - Oregon Dept of Environmental Quality/Water Quality Division/Drinking Water Protection Program/GIS. Projection: Oregon Lambert (Lambert Conformal Conic) GCS_North_American_1983, Datum: D_North_American_1983 File:\\deqhq1\dwpl\SWA Reports & Plan\Update SWA SW 2016\ PWSReports\ 4100187_ClackamasRiverWaterProviders\ USWA_Fig2b_ClackamasRiverWaterProviders_Erosion.mxd
 Prepared by: bls 29APR2019

This product is for informational purposes and may not have been prepared for, or be suitable for legal, engineering or surveying purposes. Users of this information should review and consult the primary data and information sources to ascertain the usability of the information. DEQ's Drinking Water Protection Program can provide information on how the queries were performed. It is important to understand the limitations and qualifications of queries to ensure appropriate interpretation of this data. No warranty expressed or implied is made regarding the accuracy or utility. This disclaimer applies both to individual use of the data and aggregate use with other data.

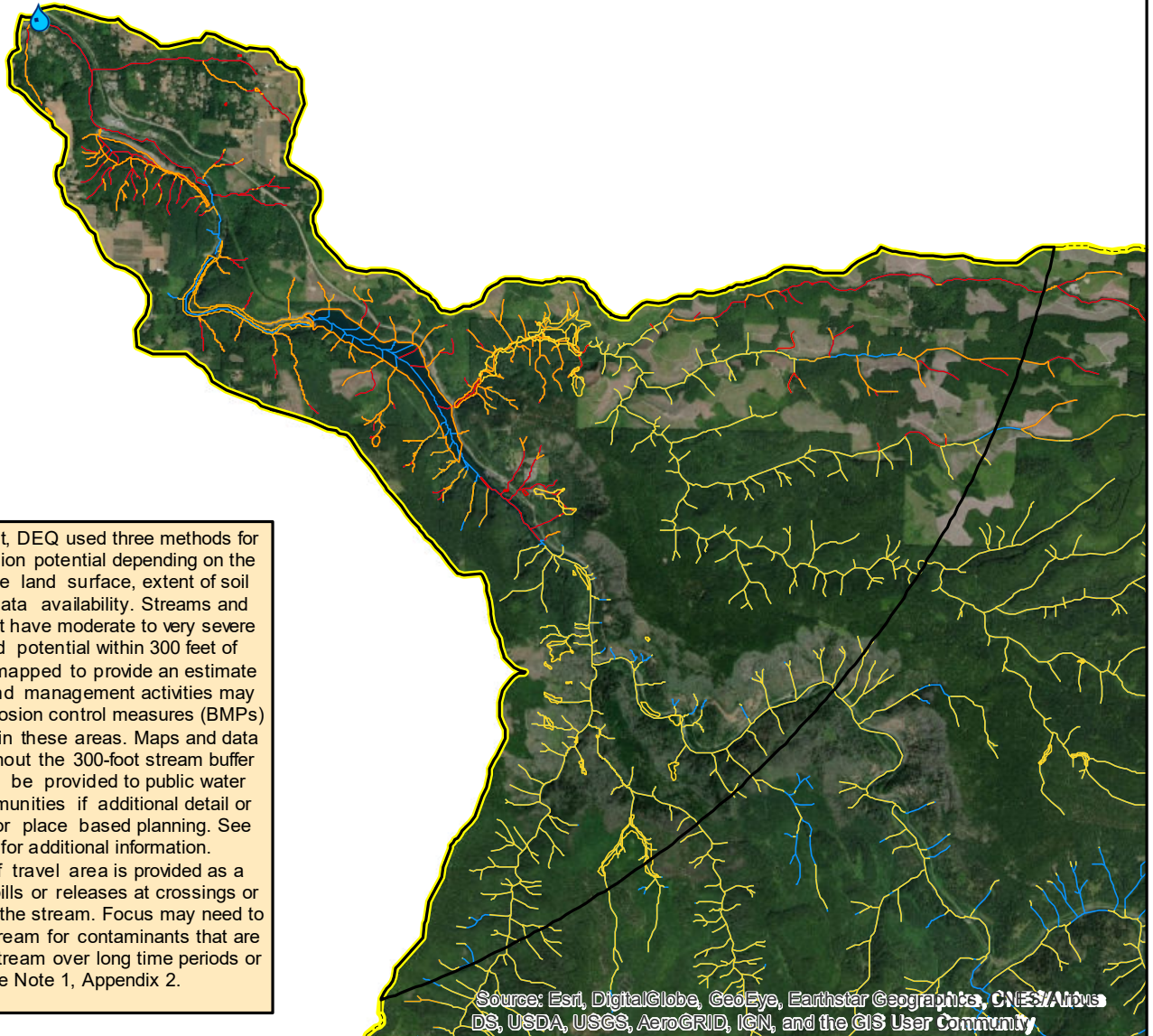
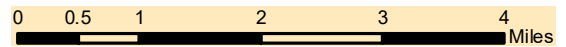
Figure 2c. City of Estacada (PWS 00279) Drinking Water Source Areas with Erosion Potential for Management Activities with Soil Surface Disturbance (See Appendix 2 for Key to map details and metadata)

Legend

-  City of Estacada Intake
-  City of Estacada: 8hr Time of Travel to intake (10.8mi Buffer)
-  City of Estacada Drinking Water Source Area
-  Streams & Lakes (NHD) with significant erosion potential from intensive (>75%) soil surface disturbance (i.e.tilled or bare soils) (NRCS-RUSLE2/ODA-EVI; see Appendix 2 Note 4a).
-  Streams & Lakes (NHD) with significant erosion potential from substantial (50-75%) soil surface disturbance (NRCS off-road/off-trail ratings; see Appendix 2, Note 4b).
-  Streams (NHD) with significant erosion potential (slope>30% using USFS SRI data, NRCS SSURGO data not available; see Appendix 2 Note 4c).
-  Willamette Basin Streams (NHD)



1:100,000



For this assessment, DEQ used three methods for evaluating soil erosion potential depending on the overall slope of the land surface, extent of soil disturbance and data availability. Streams and lakes/reservoirs that have moderate to very severe soil erosion hazard potential within 300 feet of surface water are mapped to provide an estimate of areas where land management activities may impact streams. Erosion control measures (BMPs) may be necessary in these areas. Maps and data of soil qualities without the 300-foot stream buffer in local areas can be provided to public water systems and communities if additional detail or scale is needed for place based planning. See Appendix 2, Note 4 for additional information.

The 8-hour time of travel area is provided as a planning tool for spills or releases at crossings or discharge points to the stream. Focus may need to extend further upstream for contaminants that are contributed to the stream over long time periods or recur frequently. See Note 1, Appendix 2.

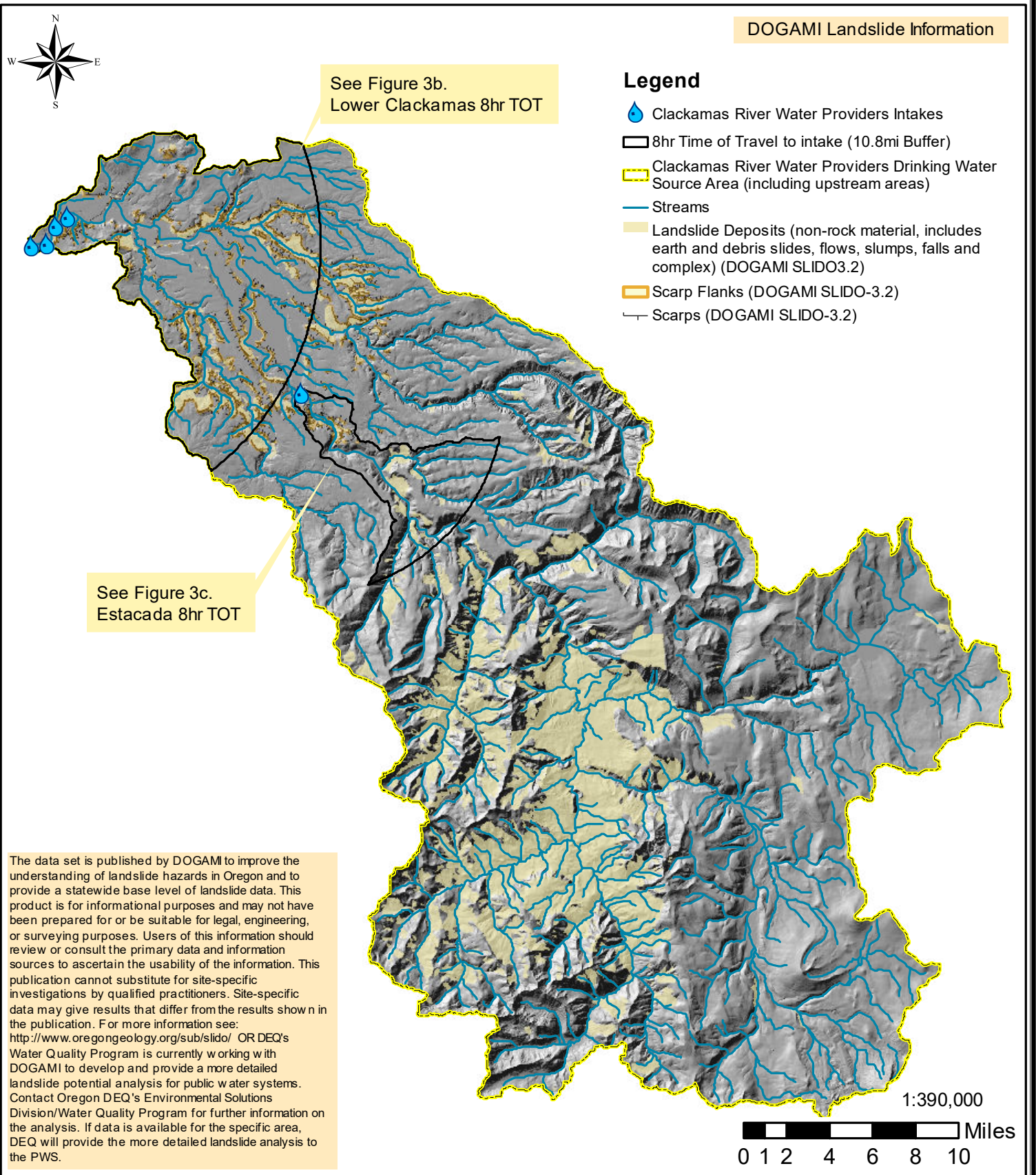
Source: Esri, DigitalGlobe, GeoEye, Earthstar Geographics, CNES/Airbus DS, USDA, USGS, AeroGRID, IGN, and the GIS User Community

Notes on Imagery_Mosaic2011 base map:

-The Imagery Mosaic is from the 2011 National Agriculture Imagery Service (NAIS), 1 meter color aerial imagery from Farm Service Agency (FSA)/U.S. Dept. of Agriculture (USDA). The imagery, collected during the summer of 2005, 2009, and 2011, can be viewed or downloaded from Oregon Imagery Explorer.
- Oregon Dept of Environmental Quality/Water Quality Division/Drinking Water Protection Program/GIS.
Projection: Oregon Lambert (Lambert Conformal Conic) GCS North_American_1983, Datum: D_North_American_1983 File:\dehq\1dwp\SWA Reports & Plan\Update SWA SW 2016\PWSReports\4100279_Estacada\USWA_Fig2c_Estacada_Erosion.mxd Prepared by: bls 30APR2019

This product is for informational purposes and may not have been prepared for, or be suitable for legal, engineering or surveying purposes. Users of this information should review and consult the primary data and information sources to ascertain the usability of the information. DEQ's Drinking Water Protection Program can provide information on how the queries were performed. It is important to understand the limitations and qualifications of queries to ensure appropriate interpretation of this data. No warranty expressed or implied is made regarding the accuracy or utility. This disclaimer applies both to individual use of the data and aggregate use with other data.

Figure 3a. Clackamas River Drinking Water Providers Drinking Water Source Area Landslide Hazards Map
(See Appendix 2 for Key to map details and metadata)



The data set is published by DOGAMI to improve the understanding of landslide hazards in Oregon and to provide a statewide base level of landslide data. This product is for informational purposes and may not have been prepared for or be suitable for legal, engineering, or surveying purposes. Users of this information should review or consult the primary data and information sources to ascertain the usability of the information. This publication cannot substitute for site-specific investigations by qualified practitioners. Site-specific data may give results that differ from the results shown in the publication. For more information see: <http://www.oregongeology.org/sub/slido/> OR DEQ's Water Quality Program is currently working with DOGAMI to develop and provide a more detailed landslide potential analysis for public water systems. Contact Oregon DEQ's Environmental Solutions Division/Water Quality Program for further information on the analysis. If data is available for the specific area, DEQ will provide the more detailed landslide analysis to the PWS.









Notes on DOGAMI LIDAR or DEM Hillshade base layer: Digital Elevation Model (DEM 10 meter) data from Light Detection and Ranging (LIDAR) studies or, if no LIDAR data is available, USGS 1:240,000 DEM data was converted to hillshade by OR Dept. of Forestry (2008-12-23). The LIDAR dataset is available at the website noted in the Key to Figures & Tables.
Oregon Department of Environmental Quality/Water Quality Division/Drinking Water Protection Program/GIS/Projection: Oregon Lambert (Lambert Conformal Conic), GCS_North_American_1983, Datum: D_North_American_1983, File: \\deqnet\dep\SWA_Reports & Plans\Update SWA SW2016\PW SR Reports\4100187_ClackamasRiverWater\USWA_Fig3a_ClackamasRiverWater_LandslideSusceptibility.mxd
Prepared by: bls 30APR2019

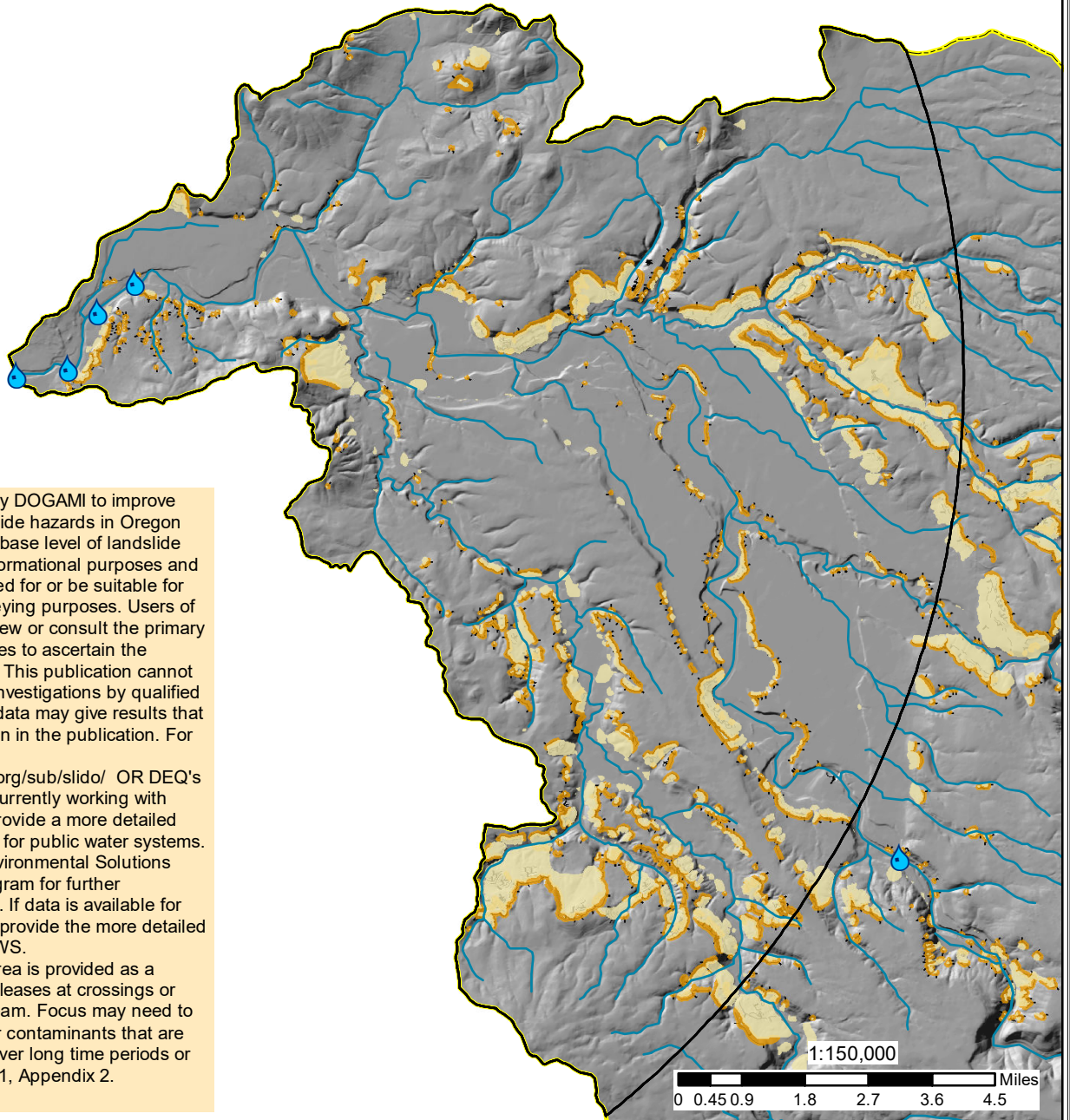
This product is for informational purposes and may not have been prepared for, or be suitable for legal, engineering or surveying purposes. Users of this information should review and consult the primary data and information sources to ascertain the usability of the information. DEQ's Drinking Water Protection Program can provide information on how the queries were performed. It is important to understand the limitations and qualifications of queries to ensure appropriate interpretation of this data. No warranty expressed or implied is made regarding the accuracy or utility. This disclaimer applies both to individual use of the data and aggregate use with other data.

**Figure 3b. Lower Clackamas River Drinking Water Providers
8-hour Time-of-Travel Landslide Hazards Map
(See Appendix 2 for Key to map details and metadata)**

Legend

DOGAMI Landslide Information

-  Clackamas River Water Providers Intakes
-  Surface Water Intake
-  Clackamas River Water Providers: 8hr Time of Travel to intake (10.8mi Buffer)
-  Clackamas River Water Providers Drinking Water Source Area (including upstream areas)
-  Landslide Deposits (non-rock material, includes earth and debris slides, flows, slumps, falls and complex) (DOGAMI SLIDO3.2)
-  Streams
-  Scarp Flanks (DOGAMI SLIDO-3.2)
-  Scarps (DOGAMI SLIDO-3.2)



The data set is published by DOGAMI to improve the understanding of landslide hazards in Oregon and to provide a statewide base level of landslide data. This product is for informational purposes and may not have been prepared for or be suitable for legal, engineering, or surveying purposes. Users of this information should review or consult the primary data and information sources to ascertain the usability of the information. This publication cannot substitute for site-specific investigations by qualified practitioners. Site-specific data may give results that differ from the results shown in the publication. For more information see:

<http://www.oregongeology.org/sub/slido/> OR DEQ's Water Quality Program is currently working with DOGAMI to develop and provide a more detailed landslide potential analysis for public water systems. Contact Oregon DEQ's Environmental Solutions Division/Water Quality Program for further information on the analysis. If data is available for the specific area, DEQ will provide the more detailed landslide analysis to the PWS.

The 8-hour time of travel area is provided as a planning tool for spills or releases at crossings or discharge points to the stream. Focus may need to extend further upstream for contaminants that are contributed to the stream over long time periods or recur frequently. See Note 1, Appendix 2.









Notes on DOGAMI LIDAR or DEM Hillshade base layer: Digital Elevation Model (DEM 10 meter) data from Light Detection and Ranging (LIDAR) studies or, if no LIDAR data is available, USGS 1:24000 DEM data was converted to hillshade by OR Dept. of Forestry(2008-12-23). The LIDAR dataset is available at the website noted in the Key to Figures & Tables.
Oregon Department of Environmental Quality/Water Quality Division/Drinking Water Protection Program/GISProjection: Oregon Lambert (Lambert Conformal Conic), GCS_North_American_1983, Datum: D_North_American_1983, File: \dehq\1dwp\SWA Reports & Plan\Update SWA SW2016\PWSReports\41100167_ClackamasRiverWater\USWA_Fig3b_ClackamasRiverWater_8hr_LandslideSusceptibility.mxd
Prepared by: bis 29APR2019

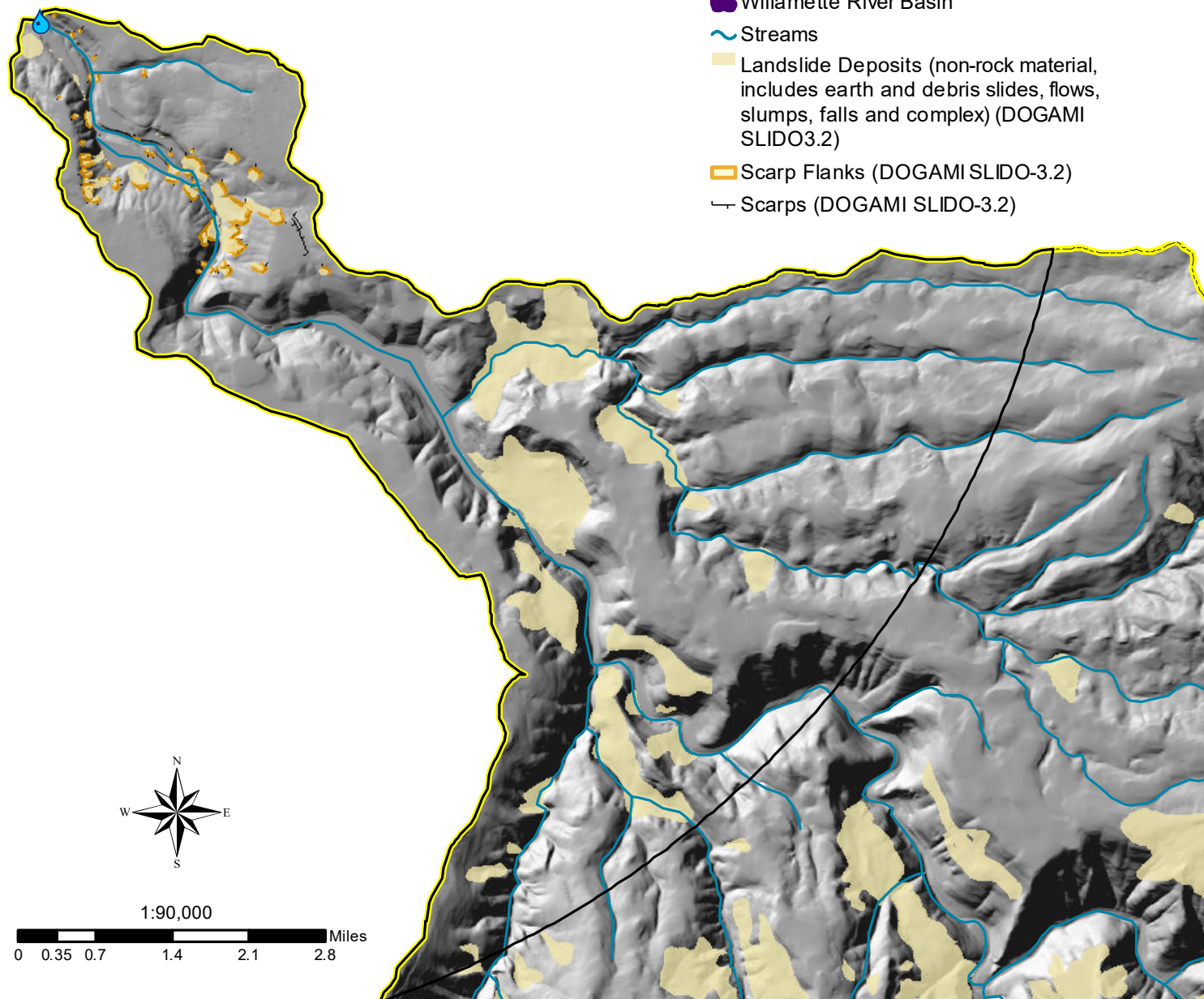
This product is for informational purposes and may not have been prepared for, or be suitable for legal, engineering or surveying purposes. Users of this information should review and consult the primary data and information sources to ascertain the usability of the information. DEQ's Drinking Water Protection Program can provide information on how the queries were performed. It is important to understand the limitations and qualifications of queries to ensure appropriate interpretation of this data. No warranty expressed or implied is made regarding the accuracy or utility. This disclaimer applies both to individual use of the data and aggregate use with other data.

**Figure 3c. City of Estacada (PWS 00279)
8-hour Time-of-Travel Landslide Hazards Map
(See Appendix 2 for Key to map details and metadata)**

DOGAMI Landslide Information

Legend

-  City of Estacada Intake
-  City of Estacada: 8hr Time of Travel to intake (10.8mi Buffer)
-  City of Estacada Drinking Water Source
-  Willamette River Basin
-  Streams
-  Landslide Deposits (non-rock material, includes earth and debris slides, flows, slumps, falls and complex) (DOGAMI SLIDO3.2)
-  Scarp Flanks (DOGAMI SLIDO-3.2)
-  Scarps (DOGAMI SLIDO-3.2)



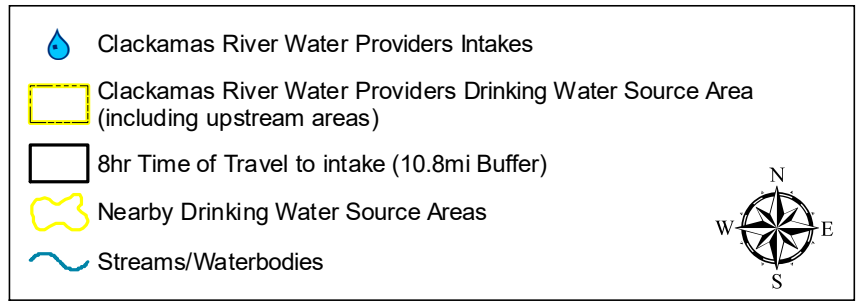
The data set is published by DOGAMI to improve the understanding of landslide hazards in Oregon and to provide a statewide base level of landslide data. This product is for informational purposes and may not have been prepared for or be suitable for legal, engineering, or surveying purposes. Users of this information should review or consult the primary data and information sources to ascertain the usability of the information. This publication cannot substitute for site-specific investigations by qualified practitioners. Site-specific data may give results that differ from the results shown in the publication. For more information see: <http://www.oregongeology.org/sub/slido/> OR DEQ's Water Quality Program is currently working with DOGAMI to develop and provide a more detailed landslide potential analysis for public water systems. Contact Oregon DEQ's Environmental Solutions Division/Water Quality Program for further information on the analysis. If data is available for the specific area, DEQ will provide the more detailed landslide analysis to the PWS. The 8-hour time of travel area is provided as a planning tool for spills or releases at crossings or discharge points to the stream. Focus may need to extend further upstream for contaminants that are contributed to the stream over long time periods or recur frequently. See Note 1, Appendix 2.

Notes on DOGAMI LIDAR or DEM: Hillshade base layer: Digital Elevation Model (DEM 10 meter) data from Light Detection and Ranging (LIDAR) studies or, if no LIDAR data is available, USGS 1:24,000 DEM data was converted to hillshade by OR Dept. of Forestry (2008-12-23). The LIDAR data is available at the website noted in the Key to Figures & Tables.
Oregon Department of Environmental Quality/Water Quality Division/Drinking Water Protection Program/GIS/Projection: Oregon Lambert (Lambert Conformal Conic), GCS_North_American_1983, Datum: D_North_American_1983, File: \\deq\1dwp\SWA Reports & Plan\Update SWA SW2016\PW SR\reports\W100279_Estacada\USWA_Fig3c_Estacada8hr_LandslideSusceptibility.mxd
Prepared by: bts 30APR2019

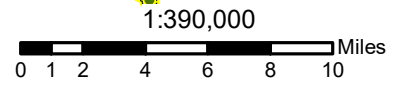
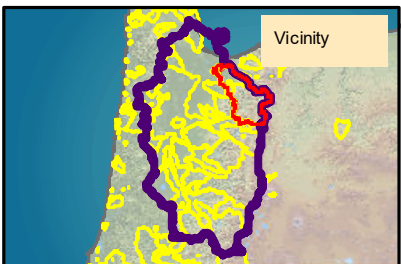
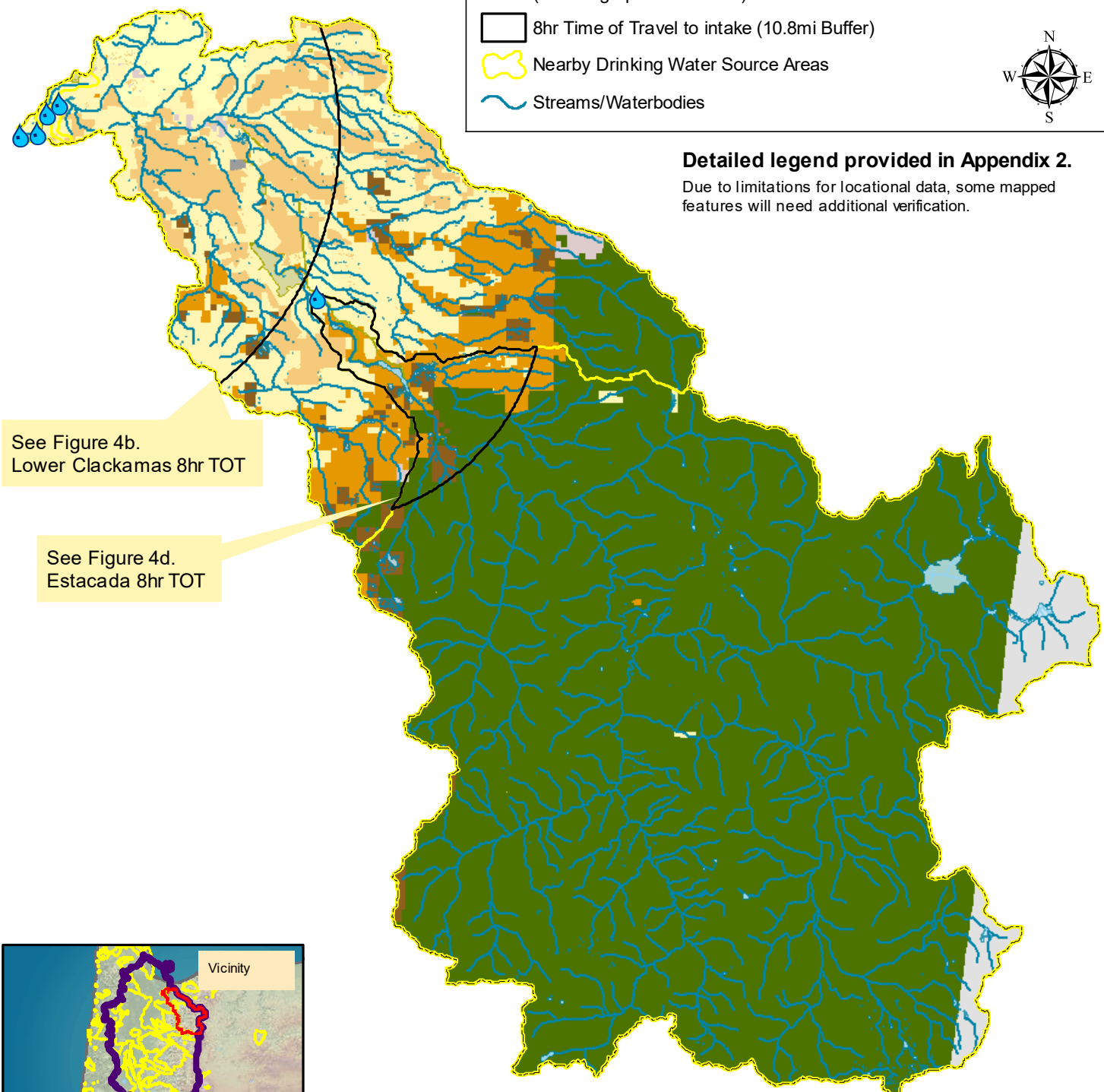
This product is for informational purposes and may not have been prepared for, or be suitable for legal, engineering or surveying purposes. Users of this information should review and consult the primary data and information sources to ascertain the usability of the information. DEQ's Drinking Water Protection Program can provide information on how the queries were performed. It is important to understand the limitations and qualifications of queries to ensure appropriate interpretation of this data. No warranty expressed or implied is made regarding the accuracy or utility. This disclaimer applies both to individual use of the data and aggregate use with other data.

Figure 4a. Clackamas River Drinking Water Providers Drinking Water Source Area with Land Ownership/Use (See Appendix 2 for Key to map details and metadata)

Note: Additional detailed maps can be provided for areas where a high density of potential contaminant sources are present.

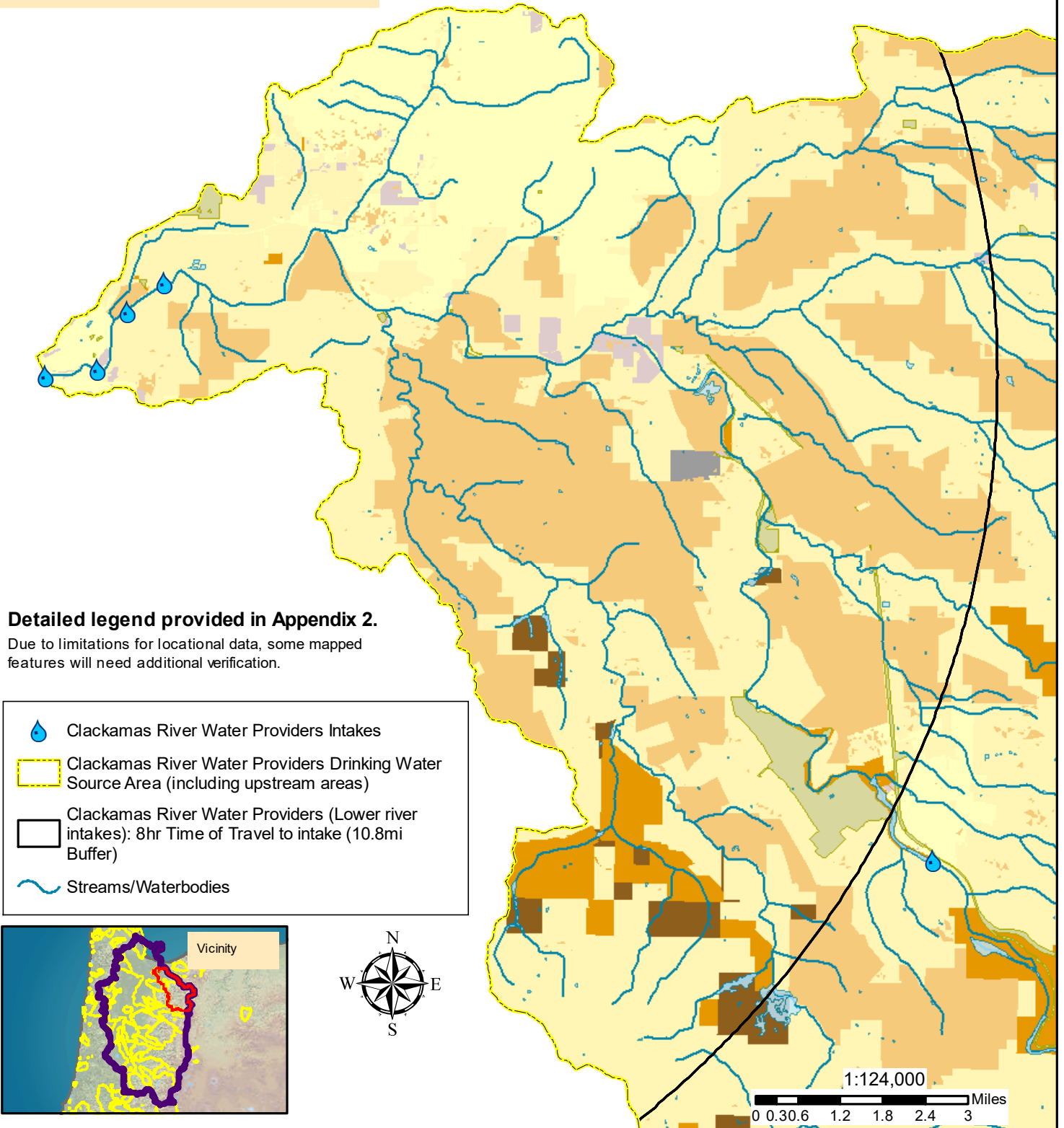


Detailed legend provided in Appendix 2.
Due to limitations for locational data, some mapped features will need additional verification.








**Figure 4b. Lower Clackamas River Drinking Water Providers
8-hour Time-of-Travel: Drinking Water Source Area with Land Ownership/Use**
(See Appendix 2 for Key to map details and metadata)

Note: Additional detailed maps can be provided for areas where a high density of potential contaminant sources are present.



Legend

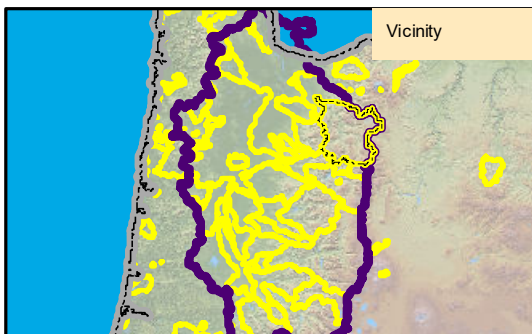
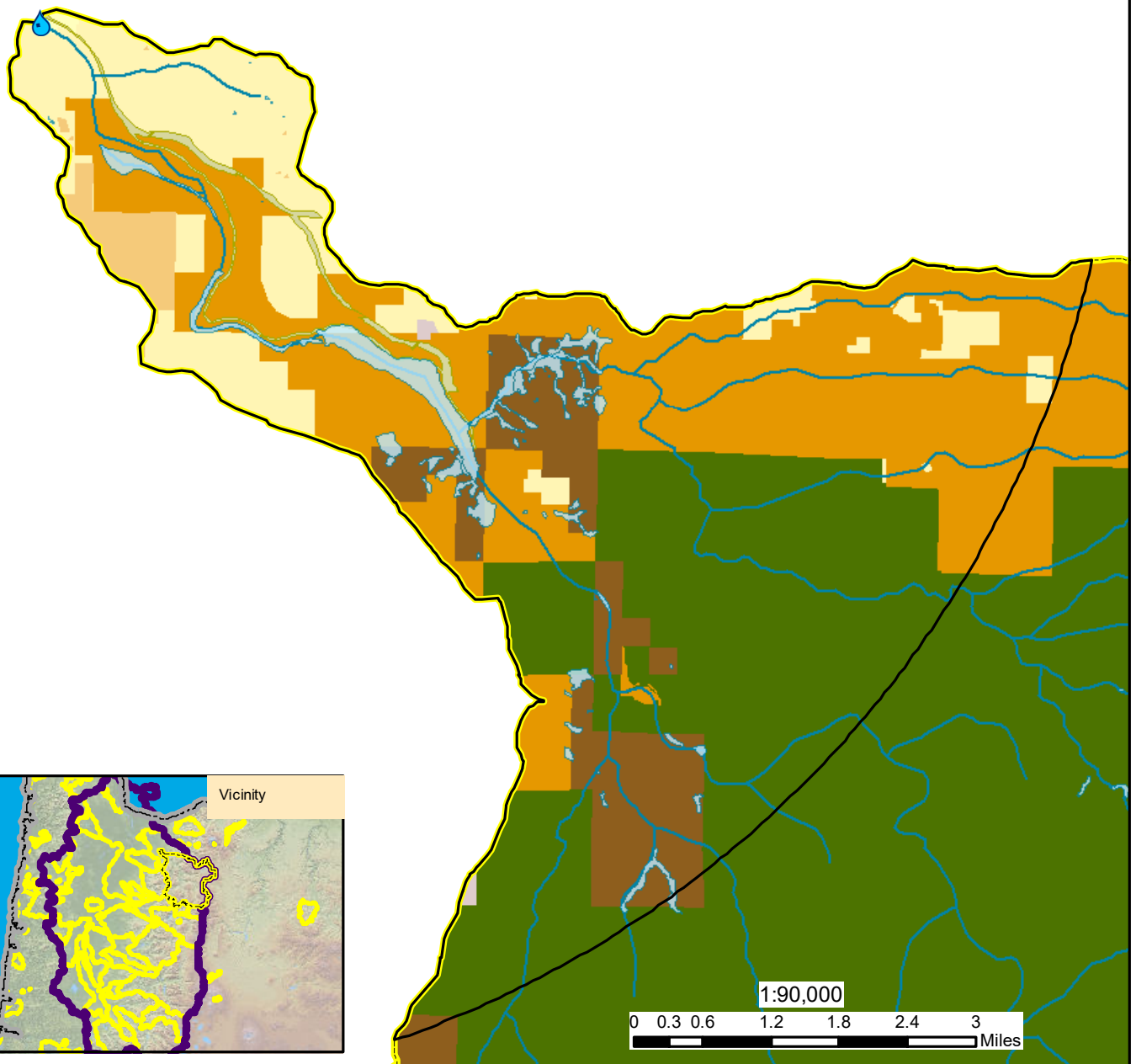
-  City of Estacada Intake
-  City of Estacada: 8hr Time of Travel to intake (10.8mi Buffer)
-  City of Estacada Drinking Water Source Area
-  Willamette River Basin
-  Streams

Detailed legend provided in Appendix 2.

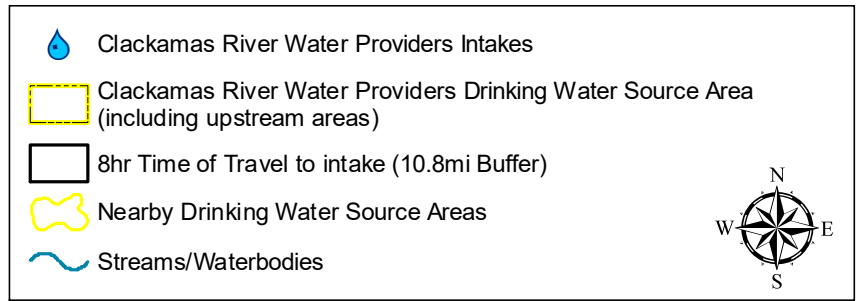
Due to limitations for locational data, some mapped features will need additional verification.



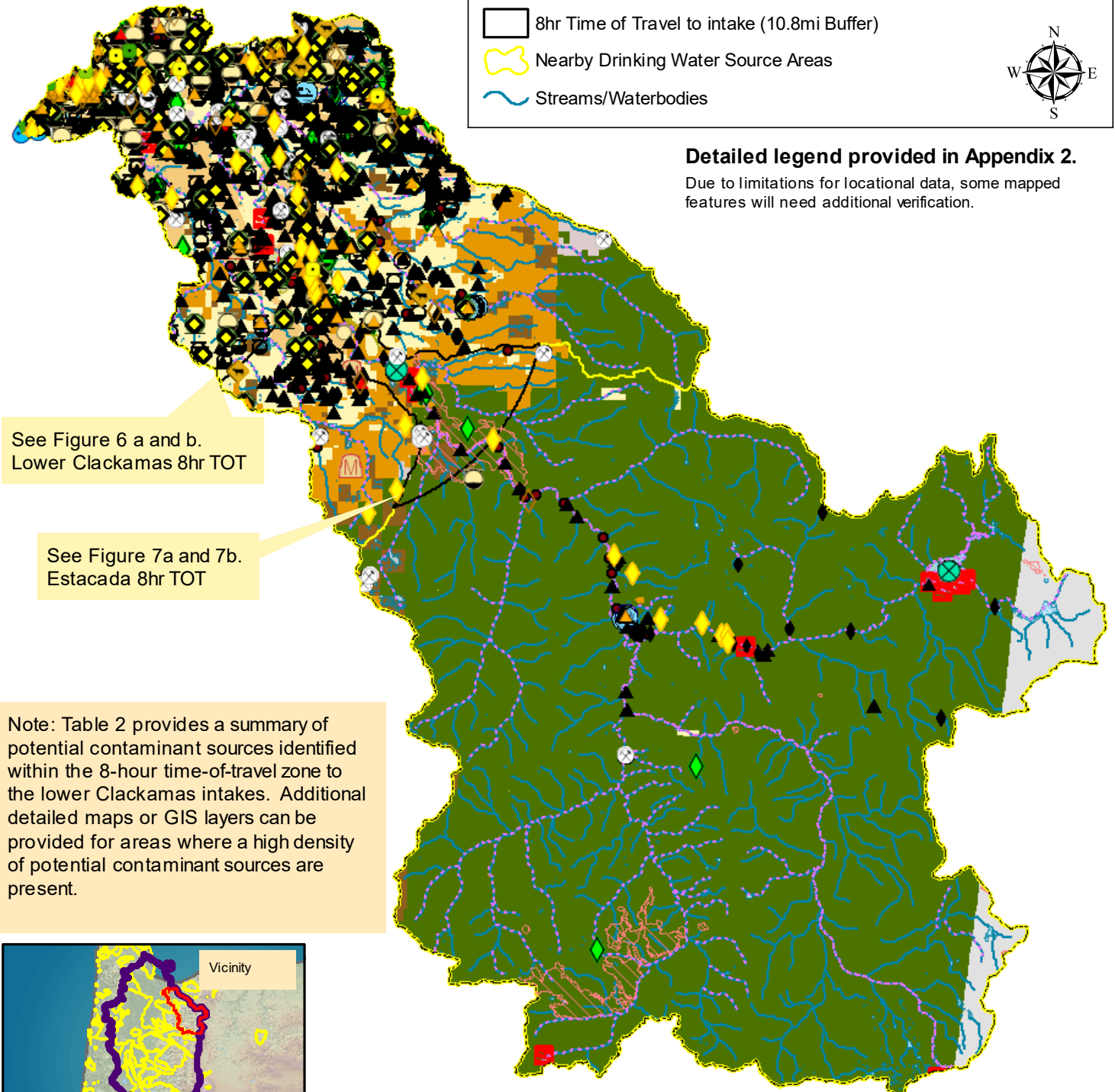
Note: Additional detailed maps can be provided for areas where a high density of potential contaminant sources are present.



**Figure 5a. Clackamas River Drinking Water Providers
Drinking Water Source Area with Land Ownership/Use and Select Potential
Anthropogenic Sources**
(See Appendix 2 for Key to map details and metadata)



Detailed legend provided in Appendix 2.
Due to limitations for locational data, some mapped features will need additional verification.



See Figure 6 a and b.
Lower Clackamas 8hr TOT

See Figure 7a and 7b.
Estacada 8hr TOT

Note: Table 2 provides a summary of potential contaminant sources identified within the 8-hour time-of-travel zone to the lower Clackamas intakes. Additional detailed maps or GIS layers can be provided for areas where a high density of potential contaminant sources are present.

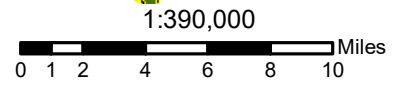
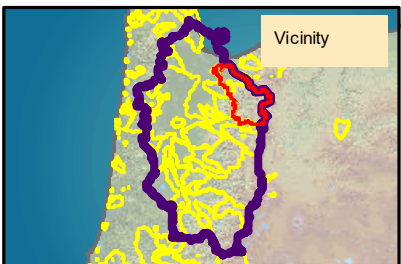
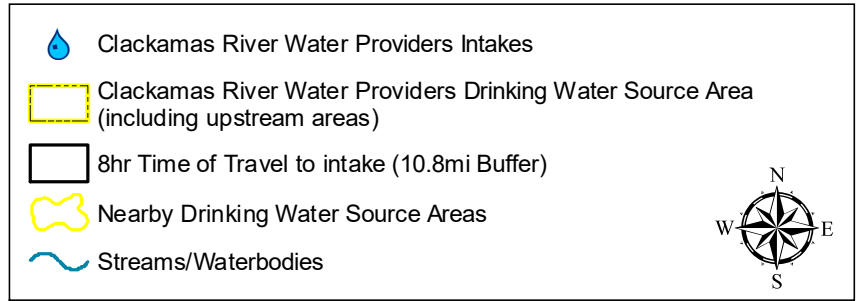
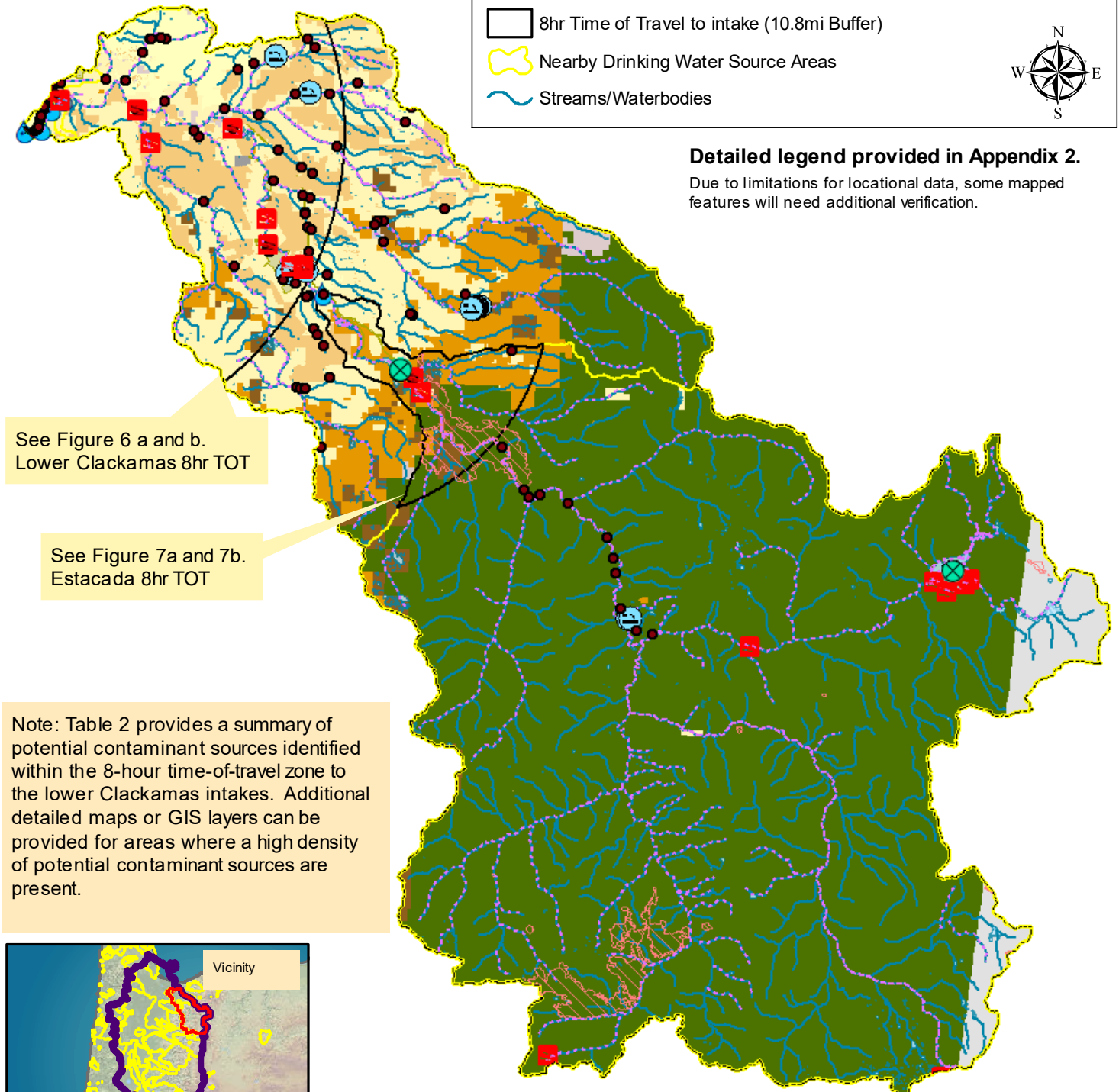


Figure 5b. Clackamas River Drinking Water Providers Drinking Water Source Area with Land Ownership/Use and Select Potential Anthropogenic Sources
(See Appendix 2 for Key to map details and metadata)



Detailed legend provided in Appendix 2.

Due to limitations for locational data, some mapped features will need additional verification.



See Figure 6 a and b.
Lower Clackamas 8hr TOT

See Figure 7a and 7b.
Estacada 8hr TOT

Note: Table 2 provides a summary of potential contaminant sources identified within the 8-hour time-of-travel zone to the lower Clackamas intakes. Additional detailed maps or GIS layers can be provided for areas where a high density of potential contaminant sources are present.

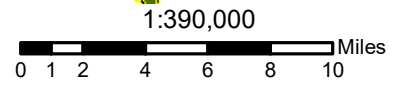
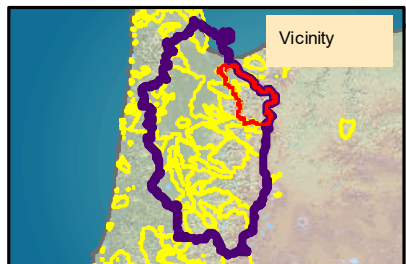
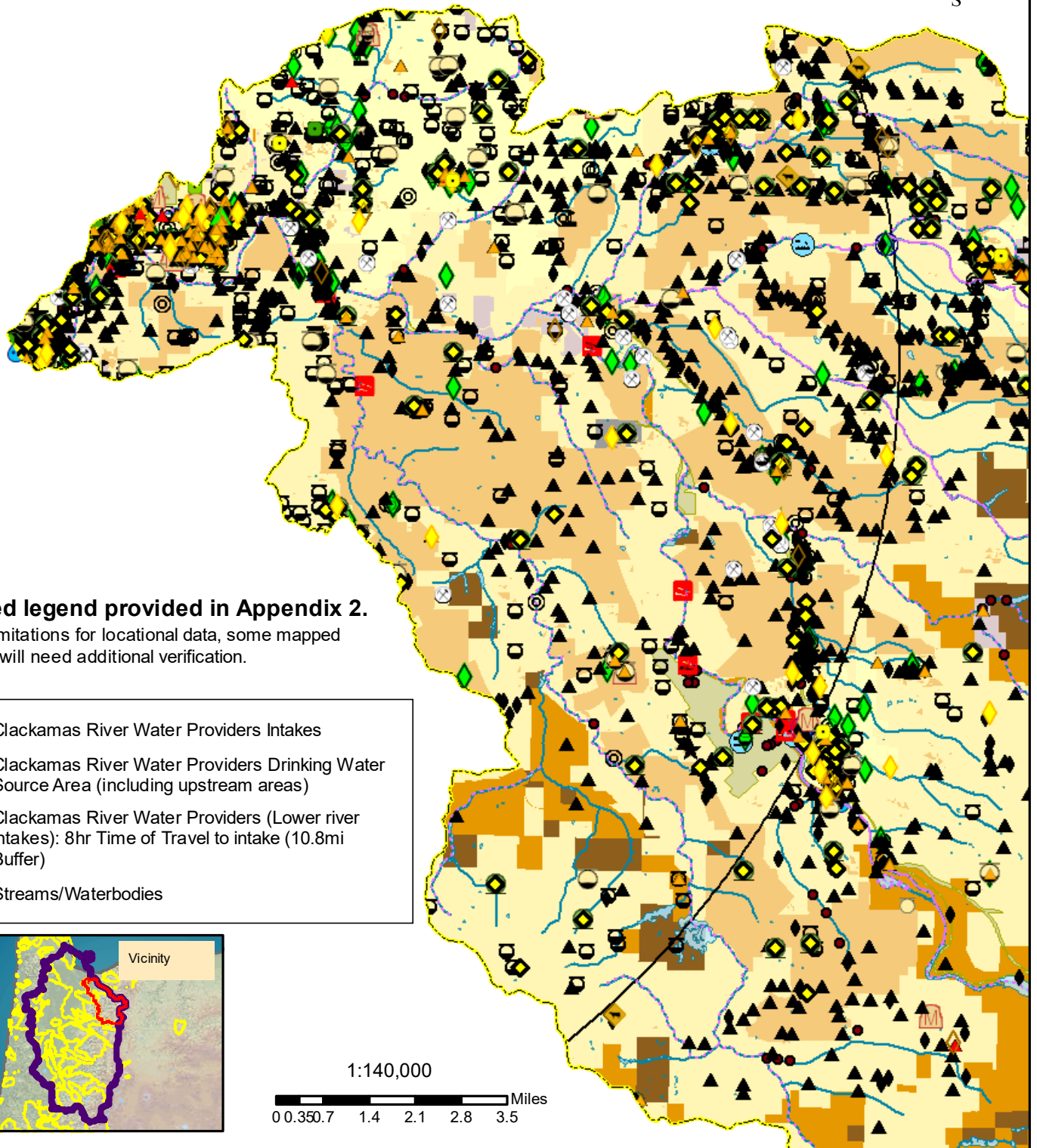






Figure 6a. Lower Clackamas River Drinking Water Providers 8-hour Time-of-Travel with Drinking Water Source Area with Land Ownership/Use and Potential Anthropogenic Sources (See Appendix 2 for Key to map details and metadata)

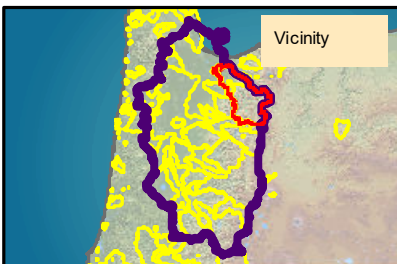
Note: Table 2 provides a summary of potential contaminant sources identified. Additional detailed maps or GIS layers can be provided for areas where a high density of potential contaminant sources are present.



Detailed legend provided in Appendix 2.

Due to limitations for locational data, some mapped features will need additional verification.

-  Clackamas River Water Providers Intakes
-  Clackamas River Water Providers Drinking Water Source Area (including upstream areas)
-  Clackamas River Water Providers (Lower river intakes): 8hr Time of Travel to intake (10.8mi Buffer)
-  Streams/Waterbodies



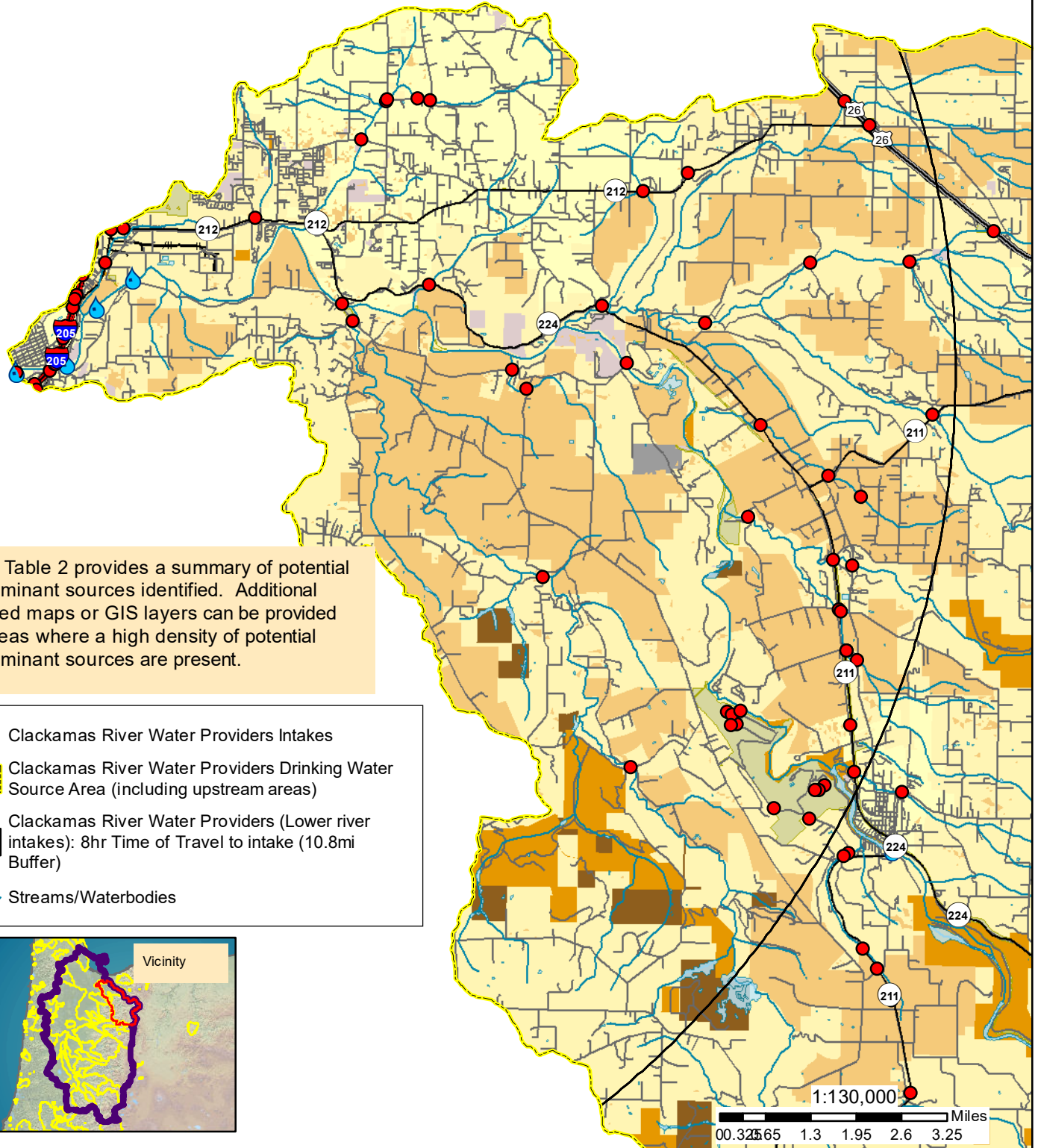
1:140,000
0 0.350.7 1.4 2.1 2.8 3.5 Miles

Figure 6b. Lower Clackamas River Drinking Water Providers 8-hour Time-of-Travel with Drinking Water Source Area with Land Ownership/Use and Transportation Corridors (See Appendix 2 for Key to map details and metadata)







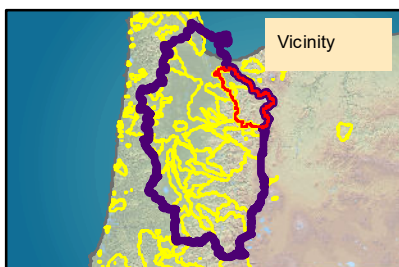
Detailed legend provided in Appendix 2.

Due to limitations for locational data, some mapped features will need additional verification.



Note: Table 2 provides a summary of potential contaminant sources identified. Additional detailed maps or GIS layers can be provided for areas where a high density of potential contaminant sources are present.







-  Clackamas River Water Providers Intakes
-  Clackamas River Water Providers Drinking Water Source Area (including upstream areas)
-  Clackamas River Water Providers (Lower river intakes): 8hr Time of Travel to intake (10.8mi Buffer)
-  Streams/Waterbodies



1:130,000
00.32565 1.3 1.95 2.6 3.25 Miles

Figure 7a. City of Estacada (PWS 00279) 8-hour Time-of-Travel with Drinking Water Source Area with Land Ownership/Use and Potential Anthropogenic Sources (See Appendix 2 for Key to map details and metadata)

Legend

-  City of Estacada Intake
-  City of Estacada: 8hr Time of Travel to intake (10.8mi Buffer)
-  City of Estacada Drinking Water Source Area
-  Willamette River Basin
-  Nearby Drinking Water Source Areas
-  Streams

Detailed legend provided in Appendix 2.

Due to limitations for locational data, some mapped features will need additional verification.



Note: Additional detailed maps can be provided for areas where a high density of potential contaminant sources are present.

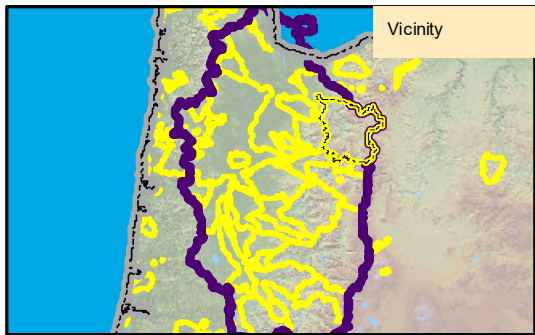
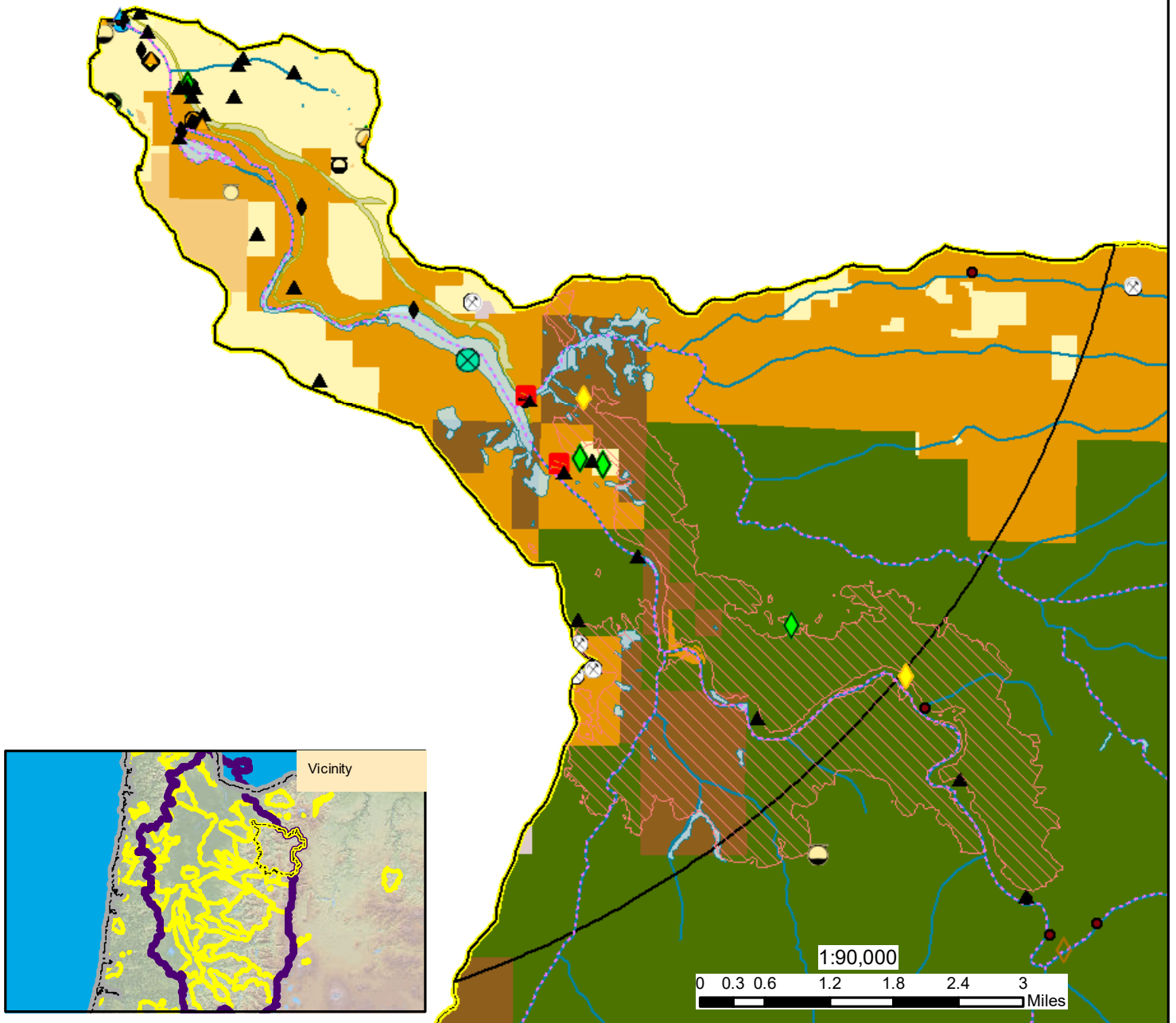









Figure 7b. City of Estacada (PWS 00279) 8-hour Time-of-Travel with Drinking Water Source Area with Land Ownership/Use and Transportation Corridors (See Appendix 2 for Key to map details and metadata)

Legend

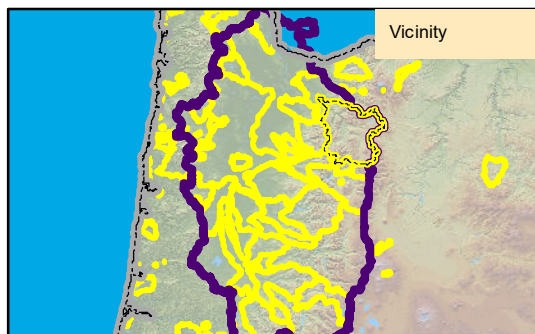
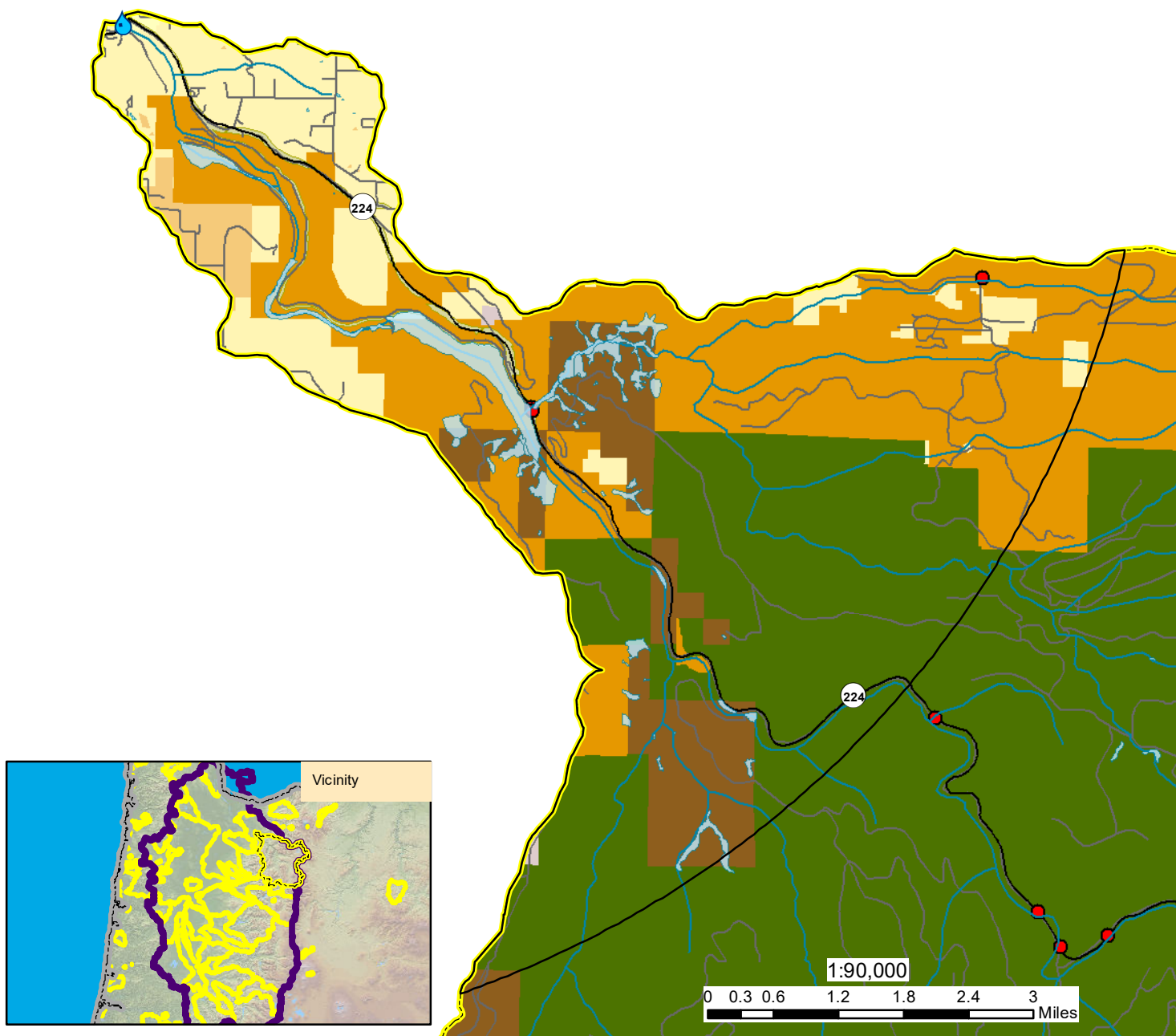
-  City of Estacada Intake
-  City of Estacada: 8hr Time of Travel to intake (10.8mi Buffer)
-  City of Estacada Drinking Water Source Area
-  Willamette River Basin
-  Nearby Drinking Water Source Areas
-  Streams

Detailed legend provided in Appendix 2.

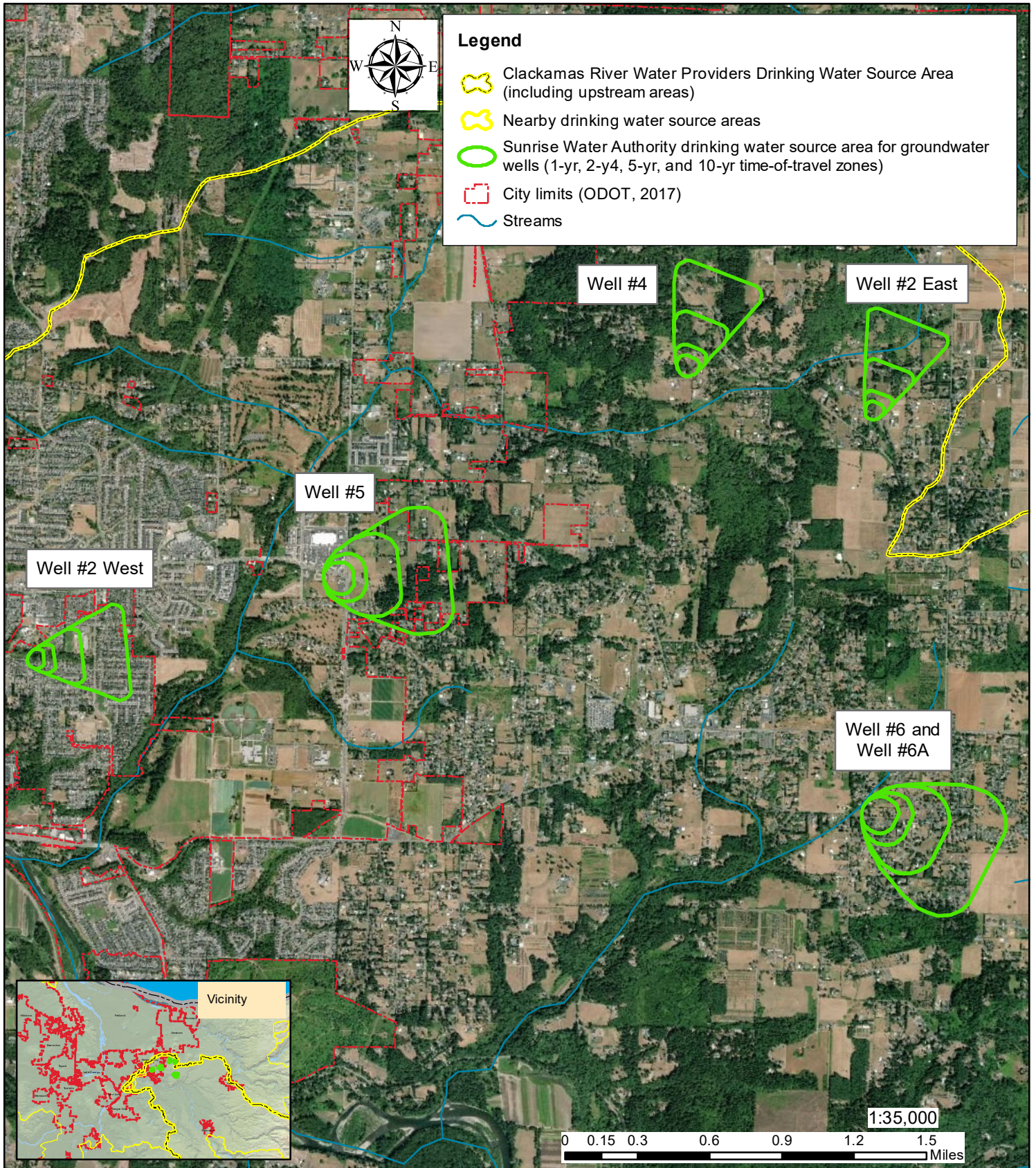
Due to limitations for locational data, some mapped features will need additional verification.



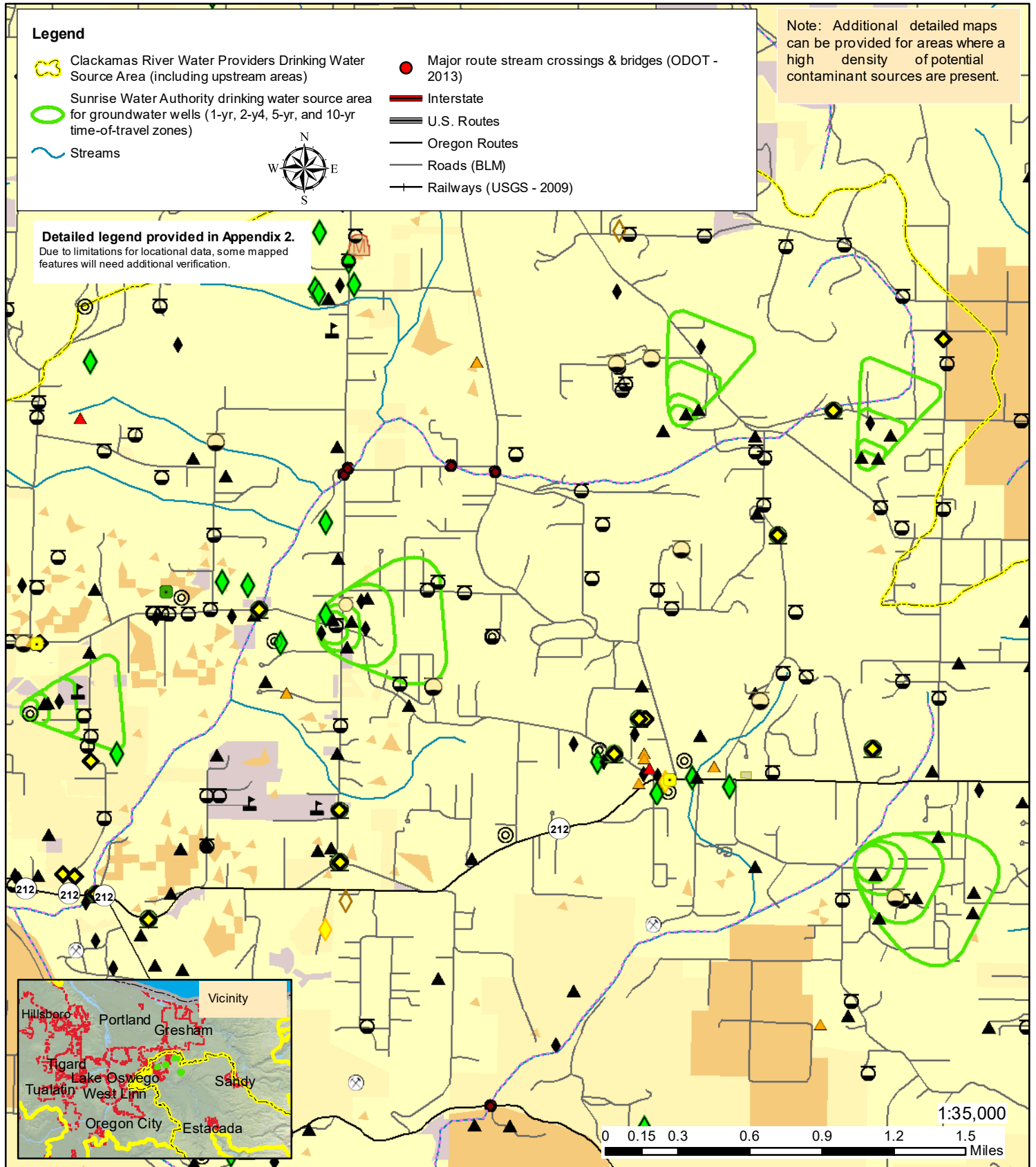
Note: Additional detailed maps can be provided for areas where a high density of potential contaminant sources are present.



**Figure 8a. Sunrise Water Authority (PWS 4100635)
Groundwater Source Area**



**Figure 8b. Sunrise Water Authority (PWS 4100635)
Groundwater Source Area - Potential Anthropogenic Sources,
Transportation Corridors and Land Ownership/Use
(See Appendix 2 for Key to map details and metadata)**



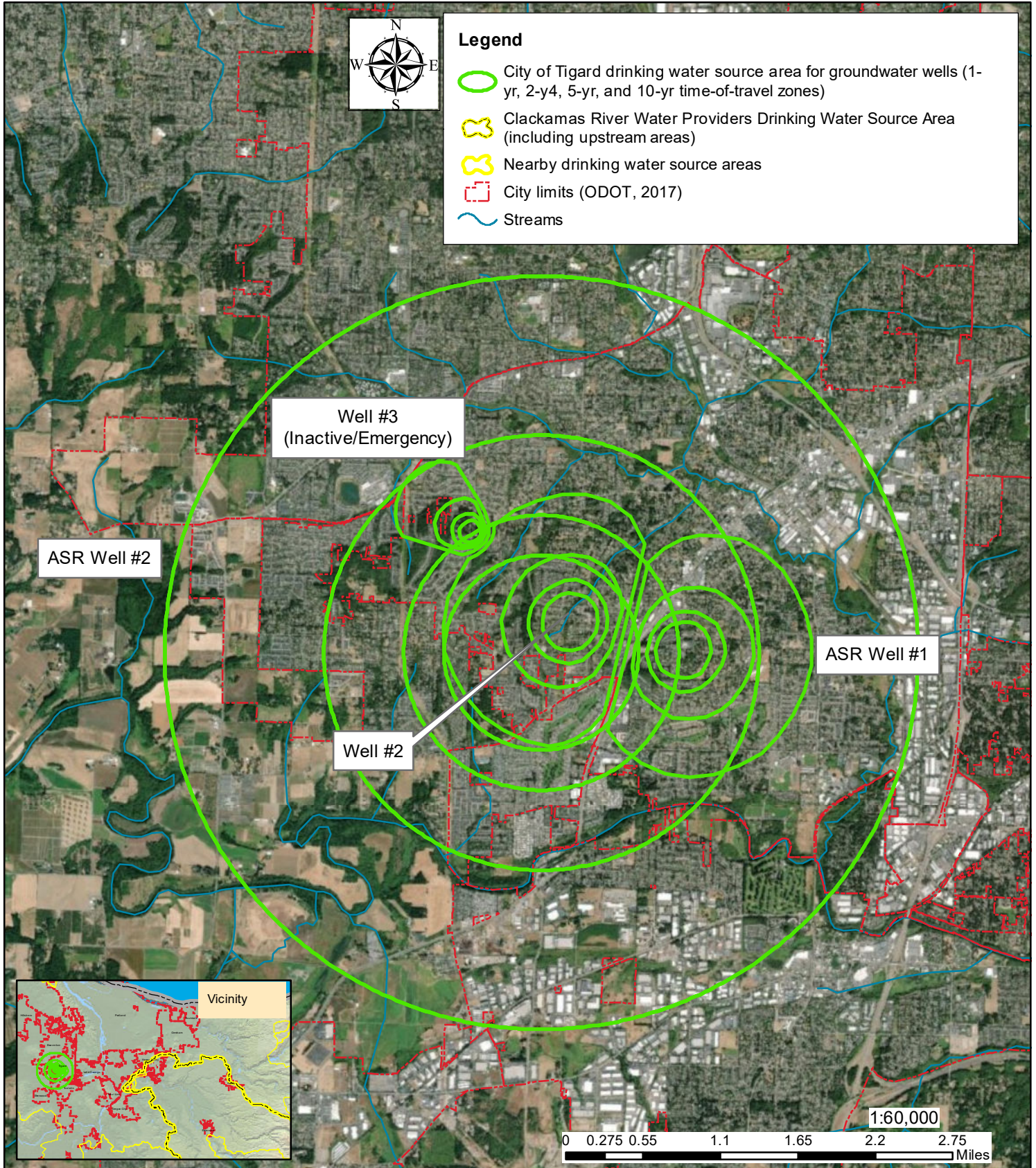


Figure 9b. City of Tigard (PWS 4100878)
Groundwater Source Area - Potential Anthropogenic Sources,
Transportation Corridors and Land Ownership/Use
(See Appendix 2 for Key to map details and metadata)

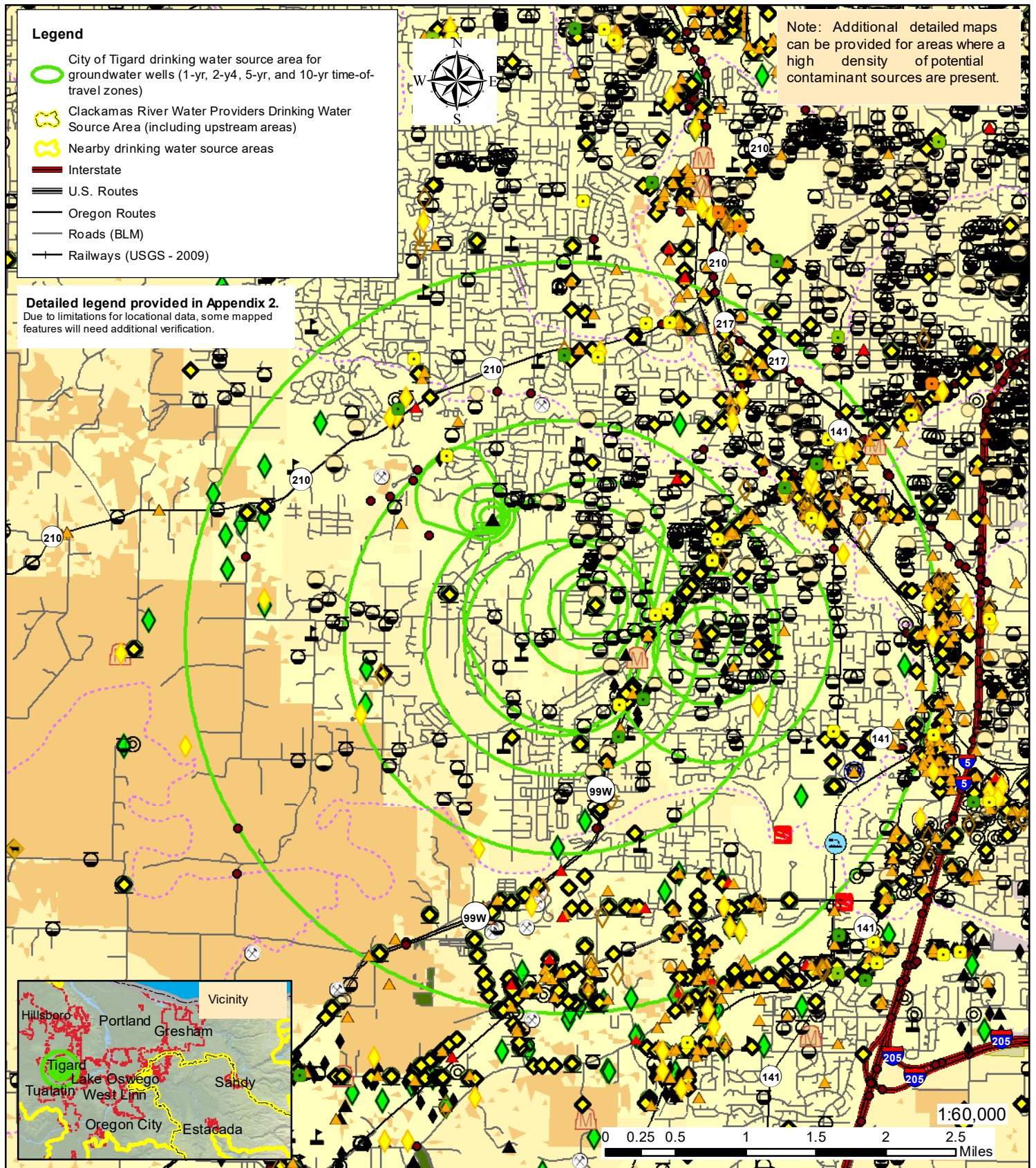




Table 1. Public Drinking Water System Land Use and Susceptibility Analysis Summary
(See Appendix 2 for Key to Tables and Notes)

Public Water System Name

Clackamas River Intakes

Treatment Plant PWS ID

CRW-4100187, SFWB-4100591, NCCWC-4100580, Lake Oswego-4100457, Estacada-4100279

County Served

Clackamas

Population (includes wholesale buyers) ⁽²⁾

serving ~300,000 people

Public Water System Treatment Plant and Distribution Systems Served (includes wholesale buyers) ⁽²⁾

Clackamas River Water - Clackamas (4100187); South Fork Water Board (4100591); Lake Oswego Municipal Water (4100457); City of Estacada (4100279); City of Gladstone (4100321); City of Tigard (4100878); Oregon City (4101511); City of West Linn (4100944); Sunrise Water Authority (4100635); Oak Lodge Water Services (4101512); Clackamas River Water –Clairmont (4100594); Lake Grove Water District (4100460)

Drinking Water Source Name	Full SW Source Area Clackamas River Intakes	8-hr time-of-travel Lower Clackamas Intakes	8-hr time-of-travel Estacada Intake	The 8-hour time of travel area is provided as a planning tool for spills or releases at crossings or discharge points to the stream. Focus may need to extend further upstream for contaminants that are contributed to the stream over long time periods or recur frequently. See Note 1, Appendix 2.
Subbasin	Clackamas	Clackamas	Clackamas	
Drinking Water Source Area Size (sq. mi.) ⁽¹⁾	940.49	112.83	30.94	
Stream Miles in DWSA	3,560	344	118	

Land Use / Ownership ⁽³⁾	Owner Type	Area (sq. mi.)	% of DWSA	Area (sq. mi.)	% of DWSA	Area (sq. mi.)	% of DWSA	Notes
	Agricultural	52.3	5.6%	36.8	32.6%	0.6	2.0%	
Private Industrial Forest	56.7	6.0%	3.8	3.4%	11.4	36.8%		
Private (Rural)	20.3	2.2%	50.1	44.4%	4.5	14.6%		
Private (Urban)	109.0	11.6%	16.6	14.7%	0.1	0.2%		
Local Govt	4.3	0.5%	1.2	1.1%	0.1	0.2%		
State Forest								
Other State Lands	2.5	0.3%	2.1	1.9%	0.3	1.0%		
BLM	21.5	2.3%	2.0	1.8%	3.8	12.3%		
USFS	647.2	68.8%			10.2	32.9%		
Other Federal Lands	0.2	0.0%						
Tribal	26.4	2.8%						
Other (Water)	0.3	0.0%	0.3	0.2%				

Potential Pollutants (see Table 2 for potential pollutants based on regulatory database search and Figures for approximate locations)	Stream Miles in Erodible Soils ⁽⁴⁾	2,972	338	109.00	Notes Erosion control measures ("best management practices") may be necessary for land management activities that disturb or leave bare soils in these areas. Maps and data of soil qualities without the 300-foot stream buffer in local areas can be provided to public water systems and communities if additional detail or scale is needed for place-based planning. See Note 4 in Appendix 2. More details on shallow landslide susceptibility may be available. Contact DEQ Drinking Water Protection for additional information. Includes earth and debris slides, flows, slumps, falls and complex landslide types. Does not include rock material landslide deposits.
	High Soil Erosion Potential Percent ⁽⁴⁾ (% stream mi w/ high erosion located w/in 300' of the stream)	83%	98%	92%	
	Shallow Landslide Potential	see note	see note	see note	
	Landslide Deposits ⁽⁵⁾ (DOGAMI - SLIDO 3.2)	limited areas throughout watershed - see note	limited areas throughout watershed - see note	limited areas throughout watershed - see note	

Water Quality Monitoring Data and Treatment Method	Source Name	Entry points for Lower Clackamas River Intakes	Notes
	Treatment Process	Varies	Rapid Sand Enhanced Conventional Filtration for Lake Oswego/Tigard, Slow Sand and Membrane Filtration for NCCWC, Rapid Sand and Rapid Mix Direct Conventional Filtration for CRW and SFWB.
	Safe Drinking Water Information System Results ⁽⁶⁾	MCL Violations and Significant Detections (2008-2018)(6)	
	Regulated volatile organic chemicals, synthetic organic chemicals and inorganic compounds	2,4-D (Lake Oswego, 2013), Diquat (CRW, 2010)	2,4-D was detected 6/11/2013 by Lake Oswego Municipal Water (also previously detected 9/26/2007). Diquat was detected above the alert level on 10/26/2010 by Clackamas River Water. All detects were considerably below the MCL level and were not detected in future follow-up samples.
	Disinfection byproducts (Total Trihalomethanes (TTHM), Haloacetic acids (five) (HAA5), bromate, and chlorite)	Not detected	
	Bacteria (E.coli and TCR=Total Coliform Rule)	TCR -Lake Oswego (2014-2016) & Clackamas River Water (2009, 2010, 2013)	Samples were detected as TC positive . Repeat samples were taken at each occurrence and were TC negative.
	DEQ/OHA Source Water Monitoring project test data ⁽⁷⁾	Source water not analyzed during DEQ source water monitoring project (https://www.oregon.gov/deq/FilterDocs/dwpDWMonSum2008-14.pdf)	

Water Quality Monitoring Data and Treatment Method	Source Name	Entry point for Estacada's Clackamas River Intake	Notes
	Treatment Process	Rapid sand filtration, rapid mix	Complete treatment train: Rapid sand filtration, rapid mix, coagulation, sedimentation, post hypochlorination, pre-pH adjustment, flocculation.
	<u>Safe Drinking Water Information System Results</u> ⁽⁶⁾	MCL Violations and Significant Detections (2008-2018)(6)	
	Regulated volatile organic chemicals, synthetic organic chemicals and inorganic compounds	Xylenes (2014)	Xylenes were detected in three samples in 2014. These detections exceeded the alert level, but were still considerably below the MCL of 10 ppm and were not detected in future samples.
	Disinfection byproducts (Total Trihalomethanes (TTHM), Haloacetic acids (five) (HAA5), bromate, and chlorite)	Not detected	
	Bacteria (E.coli and TCR=Total Coliform Rule)	Total Coliform (2 alerts, 2018 and 2011)	Xylenes were detected in three samples in 2014. These detections exceeded the alert level, but were still considerably below the MCL of 10 ppm and were not detected in future samples.
	DEQ/OHA Source Water Monitoring project test data ⁽⁷⁾ ND = All parameters not detected NA = source water not analyzed	Source water not analyzed during DEQ source water monitoring project (https://www.oregon.gov/deq/FilterDocs/dwpDWMonSum2008-14.pdf)	
	Additional raw water quality monitoring data for the drinking water source may be available from other sources including USGS, DEQ's LASAR database, individual water providers, local partners (i.e. soil and water conservation districts or watershed councils) or local volunteer monitoring.		



Table 2: Summary of Potential Sources of Pollution identified in the 8-hour time-of-travel for the Lower Clackamas River Water Providers Intakes as identified in readily accessible state and federal databases and GIS layers Updated Source Water Assessment

see Appendix 2 for Key to Tables for Notes and Descriptions of Acronyms

See Appendix 5 for detailed list of potential sources including potential sources identified in the area delineated area for the surface water sources.



PWS Name: Lower Clackamas River Water Providers

PWS Number: CRW-4100187, SFWB-4100591, NCCWC-4100580, Lake Oswego-4100457

- This summary only includes potential sources of pollution within the estimated 8-hour time of travel area which is provided as a planning tool since eight hours should provide adequate response time to protect the integrity of the public water system intake after a spill or release at any crossing or discharge point to the stream. It is recommended the water system and community considers increased protection within this 8-hour travel time from the intake for spills and other acute risks. Focus may need to extend further upstream for contaminants that are contributed to the stream over long time periods or recur frequently.
- This information supplements the Original Source Water Assessment Inventory dated between 2000 and 2005 and should be used in conjunction with the original inventory to provide a more detailed analysis of potential sources of pollution.
- Note that due to state database limitations, some sites will require further research to verify presence and location.

Summary of Potential Sources of Pollution - Appendix 5 for detailed list			
DEQ PCS Code	Potential Contaminant Source (PCS) Type	Relative Surface Water Risk	Count
Total: note that this summary includes potential sources identified on state and federal regulatory databases as well as point and non-point sources of potential pollution previously identified in 2000-2005 Source Water Assessment which included a windshield survey of the watershed. There may be some duplication of counts where sites were identified more than once.			3063
Agricultural\Forest			490
A02	Boarding Stables	H	27
A03	Confined Animal Feeding Operations (CAFOs)	H	8
A04	Crops - Irrigated - Berries, Hops, Mint, Orchards, Vineyards/Nurseries, Green Houses, Vegetables, etc.	H	118
A04	Crops - Irrigated (inc. orchards, vineyards, nurseries, greenhouses)	H	3
A05	Crops - Nonirrigated - Christmas Trees, Grains, Grass Seeds, Hay, Pasture	L	127
A06	Farm Machinery Repair	M	18
A07	Grazing Animals - > 5 Large Animals or Equivalent/Acre	H	92
A09	Land Application Sites	H	2
A11	Managed Forest Lands - Clear-cut Harvested - < 35 yrs.	H	22
A12	Managed Forest Lands - Partial Harvested - <10 yrs.	H	5
A14	Pesticide/Fertilizer/Petroleum Storage, Handling, Mixing, & Cleaning Areas	H	40
A15	Recent Burn Areas - < 10 yrs.	H	1
A16	Managed Forest Lands - Development Status Unknown	H	1
A50	Others (List)	H	2
A51	Fish Hatchery/Aquaculture	H	3
A53	Agricultural Irrigation Wells	L	1

DEQ PCS Code	Potential Contaminant Source (PCS) Type	Relative Surface Water Risk	Count
A54	Concentrated Animal Feeding Operations (CAFOs) - Fed Regulated	H	2
A55	Unmanaged Forest Lands	L	18
Commercial\Industrial			883
C01	Auto - Body Shops	M	8
C01	Automobiles - Body Shops	M	2
C03	Auto - Gas Stations	M	12
C03	Automobiles - Gas Stations	M	9
C04	Auto - Repair Shops	M	43
C05	Boat Services/Repair/Refinishing	H	1
C06	Cement/Concrete Plants	M	11
C07	Chemical/Petroleum Processing/Storage	H	223
C08	Dry Cleaners	M	5
C09	Electrical/Electronic Manufacturing	M	2
C10	Fleet/Trucking/Bus Terminals	M	48
C11	Food Processing	M	14
C11	Food Processing	H	2
C12	Furniture/Lumber/Parts Stores	M	14
C13	Home Manufacturing	H	5
C14	Junk/Scrap/Salvage Yards	H	44
C15	Machine Shops	H	35
C15	Machine Shops	M	1
C16	Medical/Vet Offices	L	9
C16	Machine Shops	H	2
C17	Metal Plating/Finishing/Fabrication	H	14
C17	Metal Plating/Finishing Fabrication	H	8
C18	Mining Activities - Active - sand/gravel/rock/soil	H	8
C18	Mining Activities - Gravel Mines/Gravel Pits	H	16
C19	Office Buildings/Complexes	L	28
C20	Parking Lots/Malls - > 50 Spaces	H	92
C21	Photo Processing/Printing	H	4
C22	Plastics/Synthetics Producer	H	2
C23	Research Laboratories	H	2
C24	RV/Mini Storage	L	12
C25	Wood Preserving/Treating	H	2
C26	Wood/Pulp/Paper Processing and Mills	H	16
C50	Others (List)	H	3
C50	Others - Miscellaneous Building/Home Contracting	M	15
C50	Others - Miscellaneous Contracting	L	3
C50	Others - Gov't/Business/NGO Services	L	3
C50	Others - Sports/Entertainment Activities	L	2
C50	Other - Retail	L	3
C50	Other - General Merchandise/Retail Store	L	2
C51	Pipelines - Chemical and Petroleum	H	3

DEQ PCS Code	Potential Contaminant Source (PCS) Type	Relative Surface Water Risk	Count
C52	Communications Office	L	23
C53	Construction Company	M	6
C58	Known Contamination Sites/Plumes/Spills (ECSI)	H	25
C59	Known Contamination listed as NFA (Sites/Plumes/Spills from ECSI)	L	18
C60	Maintenance Shop/Equipment Storage - Not Transportation Related	M	14
C61	Maintenance Shop/Equipment - Transportation Related	M	1
C61	Maintenance Shop/Equipment Storage - Transportation Related	M	7
C62	Marina/Houseboats/Boat Launch/Fueling Area	H	4
C64	Mining Activities - Inactive - other than sand/gravel/rock/soil	M	15
C65	Miscellaneous Manufacturing	H	17
C65	Miscellaneous Manufacturing	M	2
C67	Warehouses	L	3
C68	Miscellaneous Equipment Maintenance	H	8
C69	Mining Activities - Inactive - sand/gravel/rock/soil	M	12
Residential\Municipal			295
R01	Airport - Maintenance/Fueling Area	M	2
R02	Apartments and Condominiums	L	3
R03	Campgrounds/RV Parks	M	9
R04	Cemeteries - Pre-1945	L	5
R05	Drinking Water Treatment Plants	M	9
R06	Fire Station	L	9
R07	Fire Training Facilities	M	2
R08	Golf Courses	M	12
R09	Housing - High Density - > 1 House/0.5 Acres	M	71
R10	Municipal/Industrial Landfill	H	4
R11	Lawn Care - Highly Maintained Areas	M	28
R12	Motor Pools	M	2
R13	Parks	M	16
R14	Railroad Yards/Maintenance/Fueling Areas	H	5
R15	Schools	M	42
R16	Septic Systems - High Density - > 1/Acre	M	18
R17	Sewer Lines - Close Proximity to PWS	M	6
R18	Utility Stations - Maintenance/Transformer Storage (inc. Hydroelectric Power Equip.)	H	18
R19	Waste Transfer/Recycling Stations	H	6
R19	Municipal Transfer/Material Recovery/Exporter	H	3
R20	Wastewater Treatment Plants/Collection Stations	H	18
R20	Sewage Treatment Plants	H	4
R52	Future Land Development - Residential	H	2
R54	Aboveground Storage Tanks - Residential	M	1
Miscellaneous			1395
M01	Above Ground Storage Tanks-Excluding Water Tanks and Residential ASTs	M	15
M02	Channel Alterations - Heavy	H	7

DEQ PCS Code	Potential Contaminant Source (PCS) Type	Relative Surface Water Risk	Count
M04	Stormwater Outfalls	H	8
M05	Composting Facilities	H	7
M05	Composting Facilities	L	1
M06	Auto - Gas Stations - Historic	H	3
M08	Homesteads - Rural - Machine Shops/Equip Maintenance	H	36
M09	Homesteads - Rural - Septic Systems < 1/Acre	L	144
M10	Industrial/Commercial Injection Wells/Drywells/Sumps - Class V UICs	L	5
M10	Industrial/Commercial Injection Wells/Drywells/Sumps - Class V UICs	M	3
M11	Kennels - > 20 Pens	M	8
M13	Random Dumpsites	H	12
M14	River Recreation - Heavy Use (inc. Campgrounds)	M	15
M14	River Recreation - Heavy Use (inc Campgrounds)	H	12
M15	Sludge Disposal Areas	H	5
M16	Stormwater Retention Basins	H	16
M17	Transmission Lines - Right-of-Ways	H	22
M18	Transportation Corridors - Freeways/Highways or other heavy use roads	H	18
M18	Transportation - Freeways/State Highways	H	8
M19	Transportation Corridors - Railroads	H	5
M19	Transportation - Railroads	H	1
M20	Transportation Corridors - Herbicide Use Areas	H	1
M22	Transportation Corridors - Stream Crossing - Perennial	H	68
M23	UST - Confirmed Leaking Tanks - DEQ LUST List	M	71
M24	UST - Decommissioned - Inactive	L	16
M25	UST - Non-Regulated Tanks - < 1,100 gals or large heating oil tanks	M	2
M26	UST - Confirmed Leaking but listed as NFA - DEQ LUST List	L	436
M27	UST - Upgraded and/or Registered - Active	L	4
M27	UST - Upgraded and/or Registered - Active (may also have decommissioned tanks on site)	L	20
M28	UST - Status Unknown	M	1
M29	Upstream Reservoirs/Dams	M	6
M30	Wells - Residential/Commercial/Industrial	M	10
M31	Large Capacity Septic Systems -Class V UIC (serves >20)	M	63
M31	Domestic Sewage Treatment with On-Site System/ Large Capacity Septic Systems Serving > 20	M	26
M32	Construction/Demolition Area	H	2
M32	Construction/Demolition Areas	H	1
M50	Others (List)	L	5
M50	Others (List)	H	27
M50	Graywater reuse/disposal or Industrial reuse	M	2
M51	Landslide Area	H	2
M52	Ponds/Streams/Wetlands	L	30
M53	Wells - Production	M	2
M54	Surface Water on 303d list	H	129

DEQ PCS Code	Potential Contaminant Source (PCS) Type	Relative Surface Water Risk	Count
M55	Unknown Operation	M	14
M56	Transportation Corridors - High Use Roads/Streets	H	20
M57	DEQ Permitted Stormwater Discharges (NPDES or WPCF)	L	3
M57	DEQ Permitted Stormwater Discharges (NPDES or WPCF)	H	43
M59	Stormwater Wastewater Injection/Dry Wells, Sumps - Class V UICs	M	15
M59	Stormwater Wastewater Injection/Dry Wells, Sumps - Class V UICs	L	7
M60	Other Injection/Dry Wells, Sumps - Class V UICs	L	4
M60	Other Injection/Dry Wells, Sumps - Class V UICs	M	3
M61	Wells - Abandoned	H	2
M62	Lagoons/Liquid Wastes - Municipal/Industrial Wastewater Treatment	H	3
M62	Industrial or Process Wastewater - WPCF and NPDES/ Lagoons and Liquid Waste	L	2
M62	Industrial or Process Wastewater - WPCF and NPDES/ Lagoons and Liquid Waste	H	4



Table 3: Summary of Potential Sources of Pollution identified in the 8-hour time-of-travel for the City of Estacada Intake as identified in readily accessible state and federal databases and GIS layers Updated Source Water Assessment

see Appendix 2 for Key to Tables for Notes and Descriptions of Acronyms

See Appendix 5 for detailed list of potential sources including potential sources identified in the area delineated area for the groundwater sources.



PWS NAME: City of Estacada
PWS Number: 4100279

- This summary only includes potential sources of pollution within the estimated 8-hour time of travel area which is provided as a planning tool since eight hours should provide adequate response time to protect the integrity of the public water system intake after a spill or release at any crossing or discharge point to the stream. It is recommended the water system and community considers increased protection within this 8-hour travel time from the intake for spills and other acute risks. Focus may need to extend further upstream for contaminants that are contributed to the stream over long time periods or recur frequently.
- This information supplements the Original Source Water Assessment Inventory dated between 2000 and 2005 and should be used in conjunction with the original inventory to provide a more detailed analysis of potential sources of pollution.
- Note that due to state database limitations, some sites will require further research to verify presence and location.

Summary of Potential Sources of Pollution - Appendix 5 for detailed list

DEQ PCS Code	Potential Contaminant Source (PCS) Type	Relative Surface Water Risk	Count
Total: note that this summary includes potential sources identified on state and federal regulatory databases as well as point and non-point sources of potential pollution previously identified in 2000-2005 Source Water Assessment which included a windshield survey of the watershed. There may be some duplication of counts where sites were identified more than once.			135
Agricultural\Forest			6
A07	Grazing Animals - > 5 Large Animals or Equivalent/Acre	H	1
A11	Managed Forest Lands - Clear-cut Harvested - < 35 yrs.	H	2
A12	Managed Forest Lands - Partial Harvested - <10 yrs.	H	3
Commercial\Industrial			25
C07	Chemical/Petroleum Processing/Storage	H	7
C09	Electrical/Electronic Manufacturing	M	1
C10	Fleet/Trucking/Bus Terminals	M	2
C12	Furniture/Lumber/Parts Stores	M	2
C14	Junk/Scrap/Salvage Yards	H	1
C15	Machine Shops	H	2
C19	Office Buildings/Complexes	L	2
C20	Parking Lots/Malls - > 50 Spaces	H	1
C26	Wood/Pulp/Paper Processing and Mills	H	1
C58	Known Contamination Sites/Plumes/Spills (ECSI)	H	1
C62	Marina/Houseboats/Boat Launch/Fueling Area	H	2
C64	Mining Activities - Inactive - other than sand/gravel/rock/soil	M	1
C69	Mining Activities - Inactive - sand/gravel/rock/soil	M	2

DEQ PCS Code	Potential Contaminant Source (PCS) Type	Relative Surface Water Risk	Count
Residential\Municipal			27
R03	Campgrounds/RV Parks	M	2
R05	Drinking Water Treatment Plants	M	1
R09	Housing - High Density - > 1 House/0.5 Acres	M	2
R12	Motor Pools	M	4
R13	Parks	M	1
R18	Utility Stations - Maintenance/Transformer Storage (inc. Hydroelectric Power Equip.)	H	2
R19	Waste Transfer/Recycling Stations	H	12
R20	Wastewater Treatment Plants/Collection Stations	H	1
R52	Future Land Development - Residential	H	2
Miscellaneous			77
M01	Above Ground Storage Tanks-Excluding Water Tanks and Residential ASTs	M	2
M04	Stormwater Outfalls	H	4
M08	Homesteads - Rural - Machine Shops/Equip Maintenance	H	4
M09	Homesteads - Rural - Septic Systems < 1/Acre	L	3
M13	Random Dumpsites	H	1
M14	River Recreation - Heavy Use (inc. Campgrounds)	H	5
M14	River Recreation - Heavy Use (inc. Campgrounds)	M	30
M17	Transmission Lines - Right-of-Ways	H	1
M18	Transportation Corridors - Freeways/Highways or other heavy use roads	H	1
M18	Transportation - Freeways/State Highways	H	4
M22	Transportation Corridors - Stream Crossing - Perennial	H	1
M23	UST - Confirmed Leaking Tanks - DEQ LUST List	M	1
M24	UST - Decommissioned - Inactive	L	1
M26	UST - Confirmed Leaking but listed as NFA - DEQ LUST List	L	3
M27	UST - Upgraded and/or Registered - Active (may also have decommissioned tanks on site)	L	1
M29	Upstream Reservoirs/Dams	M	1
M30	Wells - Residential/Commercial/Industrial	M	3
M31	Large Capacity Septic Systems -Class V UIC (serves >20)	M	3
M31	Domestic Sewage Treatment with On-Site System/ Large Capacity Septic Systems Serving > 20	M	1
M50	Others (List)	L	1
M54	Surface Water on 303d list	H	1
M57	DEQ Permitted Stormwater Discharges (NPDES or WPCF)	H	2
M59	Stormwater Wastewater Injection/Dry Wells, Sumps - Class V UICs	M	3



Table 4. Public Drinking Water System Land Use and Susceptibility Analysis Summary for Groundwater Sources (See Appendix 2 for Key to Tables and Notes)

Public Water System Name **Clackamas River Water Providers**
 PWS ID 4100635 (Sunrise Water Authority) & 4100878 (City of Tigard)
 Drinking Water Source Name Groundwater sources for CRWP
 County Served Clackamas
 Population (includes wholesale buyers)⁽²⁾ 44,192 (Sunrise Water Authority) and 60,236 (City of Tigard)
 Number of Public Water Systems Served⁽²⁾ no wholesale customers

Drinking Water Source Name	Sunrise Water Authority	City of Tigard	Notes
	Subbasin	Clackamas	
Drinking Water Source Area (DWSA) Size(1) (Sq. mi.)	0.89	22.59	

Land Use / Ownership ⁽³⁾	Owner Type	Area (sq. mi.)	% of DWSA	Area (sq. mi.)	% of DWSA	Notes
	Agricultural	0.01	1%	2.97	13%	
	Private Industrial Forest					
	Private (Urban)	0.65	73%	16.33	72%	
	Private (Rural)	0.09	10%	3.28	15%	
	Local Govt	0.15	17%			
	State Forest					
	Other State Lands					
	BLM					
	USFS					
	Other Federal Lands			0.01	0%	
	Tribal					
	Other					

Water Quality Monitoring Data and Treatment Method	Source	Sunrise Water Authority	
	Treatment Process	Hypochlorination	All wells: Resid. Maint. Hypochlorination
	Safe Drinking Water Information System Results ⁽⁶⁾	MCL Violations and Significant Detections (2008-2018)(6)	
	Regulated volatile organic chemicals, synthetic organic chemicals and inorganic compounds	Sodium (2008-2014)	Wells #6 and #6A tested above the alert level in 2008, 2011 and 2014. Sodium has not been detected above the alert level since 2014 sampling.
	Disinfection byproducts (Total Trihalomethanes (TTHM), Haloacetic acids (five) (HAAS), bromate, and chlorite)	Not detected	
	Bacteria (E.coli and TCR=Total Coliform Rule)	TCR (2008-2018)	17 samples detected as TC positive from 2008-2018. 5 of these samples occurred within 2008 at the distribution system. The remaining alerts were at sample stations. Repeat samples were taken at each occurrence and were TC negative.
	DEQ/OHA Source Water Monitoring project test data ⁽⁷⁾ ND = All parameters not detected NA = source water not analyzed	Source water not analyzed	
	Additional raw water quality monitoring data for the drinking water source may be available from other sources including USGS, DEQ's LASAR database, individual water providers, local partners (i.e. soil and water conservation districts or watershed councils) or local volunteer monitoring.		

Water Quality Monitoring Data and Treatment Method	Source	Tigard (Groundwater Source)	
	Treatment Process	Hypochlorination	All wells: Resid. Maint. Hypochlorination
	Safe Drinking Water Information System Results ⁽⁶⁾	MCL Violations and Significant Detections (2008-2018)(6)	
	Regulated volatile organic chemicals, synthetic organic chemicals and inorganic compounds	LCR Lead (2013), DEHP (2012)	An LCR alert, lead 90th % value, was detected above the alert level 11/18/13. Public education requirements were completed and LCR was not detected above the alert level in further sampling. Well #2 detected DEHP above the alert level on 10/16/12. Quarterly sampling was enacted for DEHP but was not detected in further sampling.
	Disinfection byproducts (Total Trihalomethanes (TTHM), Haloacetic acids (five) (HAA5), bromate, and chlorite)	Not detected	
	Bacteria (E.coli and TCR=Total Coliform Rule)	TCR (2009-2017)	19 samples were detected within the system as TC positive from 2009 to 2017. Two of these samples came from Well #2, in 2010. The remaining detects were at locations within the distribution system network. Repeat samples were taken at each occurrence and were TC negative.
	DEQ/OHA Source Water Monitoring project test data ⁽⁷⁾ ND = All parameters not detected NA = source water not analyzed	Source water not analyzed	
	Additional raw water quality monitoring data for the drinking water source may be available from other sources including USGS, DEQ's LASAR database, individual water providers, local partners (i.e. soil and water conservation districts or watershed councils) or local volunteer monitoring.		



Table 5: Summary of Potential Sources of Pollution identified for Sunrise Water Authority Groundwater Source Areas as identified in readily accessible state and federal databases and GIS layers Updated Source Water Assessment

see Appendix 2 for Key to Tables for Notes and Descriptions of Acronyms

See Appendix 5 for detailed list of potential sources including potential sources identified in the area delineated area for the groundwater sources.



PWS NAME: Sunrise Water Authority
PWS Number: 4100635

- This information supplements the Original Source Water Assessment Inventory dated between 2000 and 2005 and should be used in conjunction with the original inventory to provide a more detailed analysis of potential sources of pollution.
- Note that due to state database limitations, some sites will require further research to verify presence and location.

Summary of Regulatory Database Results - State and Federal - see Appendix 5 for detailed list			
DEQ PCS Code	Potential Contaminant Source (PCS) Type	Relative Surface Water Risk	Count
Total: note that this summary includes potential sources identified on state and federal regulatory databases as well as point and non-point sources of potential pollution previously identified in 2000-2005 Source Water Assessment which included a windshield survey of the watershed. There may be some duplication of counts where sites were identified more than once.			57
Agricultural\Forest			13
A04	Crops - Irrigated - Berries, Hops, Mint, Orchards, Vineyards/Nurseries, Green Houses, Vegetables, etc.	M	4
A05	Crops - Nonirrigated - Christmas Trees, Grains, Grass Seeds, Hay, Pasture	L	5
A07	Grazing Animals - > 5 Large Animals or Equivalent/Acre	M	4
Commercial\Industrial			2
C04	Auto - Repair Shops	H	1
C20	Parking Lots/Malls - > 50 Spaces	H	1
Residential\Municipal			6
R09	Housing - High Density - > 1 House/0.5 Acres	M	2
R11	Lawn Care - Highly Maintained Areas	M	1
R15	Schools	L	2
R17	Sewer Lines - Close Proximity to PWS	H	1
Miscellaneous			36
M08	Homesteads - Rural - Machine Shops/Equip Maintenance	H	1
M09	Homesteads - Rural - Septic Systems < 1/Acre	L	4
M23	UST - Confirmed Leaking Tanks - DEQ LUST List	H	2
M26	UST - Confirmed Leaking but listed as NFA - DEQ LUST List	L	7
M27	UST - Upgraded and/or Registered - Active (may also have decommissioned tanks on site)	L	1

DEQ PCS Code	Potential Contaminant Source (PCS) Type	Relative Surface Water Risk	Count
M50	City - mixed land use, multiple potential risks	H	2
M54	Surface Water on 303d list	L	16
M55	Unknown Operation	M	1
M57	DEQ Permitted Stormwater Discharges (NPDES or WPCF)	M	1
M60	Other Injection/Dry Wells, Sumps - Class V UICs	H	1



Table 6: Summary of Potential Sources of Pollution identified in the City of Tigard Groundwater Source Area as identified in readily accessible state and federal databases and GIS layers Updated Source Water Assessment

see Appendix 2 for Key to Tables for Notes and Descriptions of Acronyms

See Appendix 5 for detailed list of potential sources including potential sources identified in the area delineated area for the groundwater sources.



PWS NAME: City of Tigard

PWS Number: 4100878

- This information supplements the Original Source Water Assessment Inventory dated between 2000 and 2005 and should be used in conjunction with the original inventory to provide a more detailed analysis of potential sources of pollution.
- Note that due to state database limitations, some sites will require further research to verify presence and location.

Summary of Regulatory Database Results - State and Federal - see Appendix 5 for detailed list			
DEQ PCS Code	Potential Contaminant Source (PCS) Type	Relative Surface Water Risk	Count
Total: note that this summary includes potential sources identified on state and federal regulatory databases as well as point and non-point sources of potential pollution previously identified in 2000-2005 Source Water Assessment which included a windshield survey of the watershed. There may be some duplication of counts where sites were identified more than once.			1315
Agricultural\Forest			12
A04	Crops - Irrigated - Berries, Hops, Mint, Orchards, Vineyards/Nurseries, Green Houses, Vegetables, etc.	M	1
A06	Farm Machinery Repair	H	1
A14	Pesticide/Fertilizer/Petroleum Storage, Handling, Mixing, & Cleaning Areas	H	10
Commercial\Industrial			581
C01	Automobiles - Body Shops	H	3
C02	Automobiles - Car Washes	M	4
C03	Automobiles - Gas Stations	H	16
C04	Auto - Repair Shops	H	33
C05	Boat Services/Repair/ Refinishing	H	1
C06	Cement/Concrete Plants	M	2
C07	Chemical/Petroleum Processing/Storage	H	223
C08	Dry Cleaners	H	38
C09	Electrical/Electronic Manufacturing	H	8
C10	Fleet/Trucking/Bus Terminals	H	4
C11	Food Processing	M	4
C12	Furniture/Lumber/Parts Stores	M	7
C13	Home Manufacturing	H	1
C15	Machine Shops	H	6
C16	Medical/Vet Offices	M	8
C16	Machine Shops	H	1
C17	Metal Plating/Finishing Fabrication	H	16
C18	Mining Activities - Gravel Mines/Gravel Pits	H	1
C20	Parking Lots/Malls - > 50 Spaces	H	5

DEQ PCS Code	Potential Contaminant Source (PCS) Type	Relative Surface Water Risk	Count
C21	Photo Processing/Printing	H	11
C22	Plastics/Synthetics Producer	H	5
C23	Research Laboratories	H	1
C24	RV/Mini Storage	L	2
C26	Wood/Pulp/Paper Processing and Mills	H	7
C50	Other - Groceries/Markets	L	1
C50	Others - Miscellaneous Building/Home Contracting	M	10
C50	Others - Gov't/Business/NGO Services	L	3
C50	Others - Miscellaneous Contracting	L	5
C50	Other - General Merchandise	M	1
C50	Others - Unknown Commercial	H	2
C50	Other - General Merchandise/Retail Store	M	3
C50	Other - General Merchandise/Retail Store	L	2
C51	Pipelines - Chemical and Petroleum	H	1
C52	Communications Office	L	34
C53	Construction Company	M	7
C58	Known Contamination Sites/Plumes/Spills (ECSI)	H	25
C59	Known Contamination listed as NFA (Sites/Plumes/Spills from ECSI)	L	27
C60	Maintenance Shop/Equipment Storage - Not Transportation Related	M	12
C61	Maintenance Shop/Equipment Storage - Transportation Related	M	10
C63	Mining Activities - Active - other than gravel	H	1
C65	Miscellaneous Manufacturing	H	17
C65	Miscellaneous Manufacturing	L	1
C68	Miscellaneous Equipment Maintenance	H	6
C69	Mining Activities - Inactive - sand/gravel/rock/soil	L	6
Residential\Municipal			61
R02	Apartments and Condominiums	L	2
R05	Drinking Water Treatment Plants	M	2
R08	Golf Courses	M	4
R09	Housing - High Density - > 1 House/0.5 Acres	M	3
R10	Municipal/Industrial Landfill	H	3
R15	Schools	L	38
R17	Sewer Lines - Close Proximity to PWS	H	3
R19	Waste Transfer/Recycling Stations	M	1
R19	Municipal Transfer/Material Recovery/Exporter	H	1
R20	Sewage Treatment Plants	M	1
R20	Wastewater Treatment Plants/Collection Stations	M	3
Miscellaneous			661
M01	Above Ground Storage Tanks-Excluding Water Tanks and Residential ASTs	M	2
M05	Composting Facilities	M	2
M08	Homesteads - Rural - Machine Shops/Equip Maintenance	H	1
M10	Industrial/Commercial Injection Wells/Drywells/Sumps - Class V UICs	H	6
M10	Industrial/Commercial Injection Wells/Drywells/Sumps - Class V UICs	L	3

DEQ PCS Code	Potential Contaminant Source (PCS) Type	Relative Surface Water Risk	Count
M14	River Recreation - Heavy Use (inc Campgrounds)	L	1
M18	Transportation - Freeways/State Highways	M	7
M19	Transportation - Railroads	M	1
M22	Transportation Corridors - Stream Crossing - Perennial	L	36
M23	UST - Confirmed Leaking Tanks - DEQ LUST List	H	75
M24	UST - Decommissioned - Inactive	L	12
M26	UST - Confirmed Leaking but listed as NFA - DEQ LUST List	L	367
M27	UST - Upgraded and/or Registered - Active	L	4
M27	UST - Upgraded and/or Registered - Active (may also have decommissioned tanks on site)	L	19
M32	Construction/Demolition Areas	M	1
M50	City - mixed land use, multiple potential risks	H	5
M54	Surface Water on 303d list	L	82
M57	DEQ Permitted Stormwater Discharges (NPDES or WPCF)	M	28
M59	Stormwater Wastewater Injection/Dry Wells, Sumps - Class V UICs	M	4
M60	Other Injection/Dry Wells, Sumps - Class V UICs	H	4
M62	Lagoons/Liquid Wastes - Municipal/Industrial Wastewater Treatment	H	1

Developing Strategies For Drinking Water Protection

Many¹ public water systems in Oregon will receive an Updated Source Water Assessment (USWA) developed by the Oregon Department of Environmental Quality (DEQ) and the Oregon Health Authority (OHA) drinking water protection team by 2017. USWAs provide the water systems and communities more detailed information on the watershed or recharge area that supplies their well, spring or intake (the “drinking water source area”). Public water systems and local communities can use the information in the assessments to voluntarily develop and implement drinking water protection strategies.

Requirements for water quality monitoring of public water systems in Oregon provide some degree of assurance of safe drinking water; however, all systems are vulnerable to potential contamination. **One of the best ways to ensure safe drinking water and minimize future treatment costs is to develop local strategies designed to protect against potential contamination.** Not only will this add a margin of safety; it will also raise local community awareness of drinking water contamination risks and provide information about how communities and local landowners can help protect their drinking water sources.

Using Place-Based Planning to Develop Protection Strategies

The drinking water source area for most communities lies partially, if not entirely, outside of their jurisdiction and may include several different governing agencies as well as a diverse mix of landowners, businesses and residents. When developing protection strategies, DEQ and OHA highly recommend that the water system and community involve potentially affected

stakeholders early in the process to foster stakeholder awareness and trust in the resulting strategies.

Oregon adopted an “Integrated Water Resources Strategy (IWRs)” in 2012 that provides recommendations for how to do a place-based and integrated approach to water resources planning. This approach helps communities achieve the level of coordination and collaboration to successfully address local water quality and water quantity challenges, such as developing and implementing strategies to protect their drinking water sources. The IWRs Place-Based Planning guidelines describe elements to consider for building a collaborative process, characterizing water-related issues, quantifying existing and future water needs, developing a suite of solutions, and adopting and implementing the plan. More information about the process can be found in this Water Resources Department document: <https://www.oregon.gov/OWRD/programs/Planning/PlaceBasedPlanning/Pages/default.aspx>

Strategies to Achieve Risk Reduction

The primary goal of the drinking water protection strategies should be to reduce or minimize the risks of pollution in the source water. It is highly improbable that one can *eliminate* risks in any area, but by applying one or more protection strategies, a community will be able to reduce the likelihood of pollutants affecting the water supply in the future. Potential strategies include both general management practices such as conservation or efficiency measures that will apply to the entire drinking water protection area and management practices that can be applied most appropriately by land-use category (commercial/industrial,

Community and Non-Transient Non-Community water systems and systems that have added a new water source since their original source water assessment was completed.



State of Oregon
Department of
Environmental
Quality

Water Quality - Drinking Water Protection

700 NE Multnomah St.
Suite 600

Portland, OR 97232

Phone: 503- 229-5664

800- 452-4011

Fax: 503- 229-6037

Contact: Julie Harvey

<http://www.oregon.gov/DEQ/wq/programs/Pages/DWP.aspx>



Oregon Health Authority Drinking Water Program

444 "A" Street

Springfield, OR 97477

Phone: 541- 726-2587

Fax: 541- 726-2596

Contact: Tom Pattee

<http://www.healthoregon.org/dwp>

¹ All community water systems using surface water will receive a USWA. Because of the number of water systems using groundwater in Oregon, the Oregon Health Authority has prioritized completing assessments for new

agricultural/rural, forestry, residential/municipal, and miscellaneous). The following list provides some of the most

common management options as an example to public water suppliers and communities:

Example Strategies for Drinking Water Protection	
Non-Regulatory Options	
Notify and Educate the Public:	Contact property owners within the protection area so they are aware of the need for protection measures. Let them know this is voluntary. Focus educational efforts on basic information about the source water and the relationship between surface activities and the water quality; familiarity with the location of the protected area; basic information on sources of contamination; and effective strategies for safe management of all potential contaminants. Public education/notification can be accomplished using local news outlets, letters to residents, letters to land owners/operators, and bill stuffers/customer mailings. Information signs could be placed adjacent to roadways entering the protection area. Include on the sign the name of the water system/jurisdiction and a phone number where callers can obtain more information or report releases.
Use Technical Assistance Resources:	Work with local or state providers of technical assistance (e.g., DEQ's regional offices, Soil and Water Conservation Districts, OSU Extension) to encourage the use of best management practices for pollution prevention and waste reduction. Apply for grants or funding to provide financial incentives such as pollution prevention tax credits, low-interest loans or direct subsidies/cost sharing. Provide recognition for environmental friendly businesses and operations (e.g., green awards, plaques/door signs).
Sponsor Hazardous Waste/Unused Chemical Collection:	Establishing a permanent location or holding one-day events to collect hazardous wastes from community residents (including households and small businesses) is an effective way to reduce risks posed by storing hazardous wastes or other chemicals within the protection area. Hold an amnesty (free-disposal) event for unused business or agricultural chemicals stored in the protection area. Set up a local materials exchange program (or publicize existing programs).
Develop Spill Response Plans:	Encourage and assist your local fire department and transportation department with spill response planning. Jurisdictions within protection areas could develop specific spill response procedures to allow quicker response and notifications should a hazardous material spill or release occur. These can be integrated into your county's Emergency Management Plan. Contact the Oregon Department of Transportation (ODOT) for state highways.
Acquire Land or Rights to Development:	Community ownership of as much as possible of the critical land areas within the protection area and managed for water quality protection provides some of the best assurance of long-term protection of the public water supply. Protection could be provided by ownership accomplished through methods such as capital or bond fund programs, or through easements and deed restrictions. Private non-profit land conservation organizations or local land trusts in your area can assist you in acquiring land within your protection area by conveyance to a trust, seeking donations, or direct land purchases for conservation.
Local Regulatory Options	
Existing Regulations and Permits:	Take advantage of opportunities to provide public comment and input when existing regulatory programs are reviewing permits or programs which affect the siting, design, construction, operation or closure of facilities within your protection area. Ensure you are included on regulatory agency contact lists so that you receive announcements for public involvement opportunities. Consider participating in advisory group meetings for specific topics of interest. Ensure that the regulatory programs are aware of your protection area and request that compliance inspections or technical assistance is prioritized in critical areas.
Land Use Controls (Zoning/Health Ordinances):	There are many different types of zoning tools. Your community can identify the protection area with an overlay map and enact specific requirements for land uses and development within these boundaries in order to protect public health. Ordinances applying to sites that pose a risk to water quality within the overlay area may include prohibition of various land uses (such as landfills or underground fuel storage tanks); subdivision controls (such as limiting density or requiring larger lot sizes); special permitting or siting requirements (i.e. placing limitations on the use of toxic and hazardous materials, pesticides, salts); and performance standards (i.e. requiring secondary containment for petroleum or chemical storage over a certain volume).

How do communities use the Updated Source Water Assessments?

The Updated Source Water Assessment (USWA) provides the information for developing local protection strategies. The USWAs include details characterizing the source area and potential source water risks. It also provides key information that will allow the community to focus limited resources on higher-risk areas within the watershed or recharge zones for wells. The USWA information should be supplemented with local knowledge of the water system and community. The water system and community can refine the delineation of sensitive areas and identification of potential contamination sources through further research, local input and coordination with state agencies.

The USWA source area characterization should be reviewed to clarify the presence, location, operational practices, and actual risks of the identified facilities and land-use activities. Additional potential contaminant sources or sensitive areas may also be added based on local knowledge or additional research. Potential sources with low or no risk (such as landowners who have already incorporated best management practices into their operations to protect your source of drinking water) can be screened out or selected for low priority outreach or technical assistance. Local and state resources can then be directed to the highest priority potential problems in the drinking water source area.

Another way to use the information in the USWA is in developing the water system's contingency plan. Contingency planning focuses on potential threats to the drinking water supply (such as mechanical problems, chemical detections in the source water, chemical spills in the source area, or natural disasters) and the development of procedures to be followed should these events occur. Guidance for preparing a contingency plan and examples are available from OHA. Many contingency plan elements may have already been completed by public water systems as

part of their required Emergency Response Plan. Additional elements can be added as drinking water source protection strategies are developed.

Public water systems may also find it necessary, as a result of either existing or projected increased demand, to explore the development of additional sources for drinking water. Drinking water source protection provides a mechanism that can be used to help select the best site and identify areas that should be protected now so they will provide quality drinking water in the future. Additionally, development of a new groundwater source in the vicinity of existing sources may modify the movement of groundwater in the subsurface, perhaps changing the shape and orientation of existing drinking water source areas. Evaluation of the significance of those changes should be addressed in the protection planning process to ensure that the management strategy in place will continue to protect the community's drinking water supply.

Need assistance?

Drinking water source protection is already at work in Oregon. A number of Oregon communities are currently developing and implementing strategies to protect their drinking water source areas. Successful drinking water protection plans developed in Oregon are available to communities as templates or examples. Staff members at OHA and DEQ are available to provide assistance, and extensive written materials are available to local community groups or consultants to assist in developing drinking water protection plans or strategies.

Detailed information about developing drinking water source protection strategies can be found on DEQ's Drinking Water Protection Program website. The website also includes Updated Source Water Assessment methods and results, Resource Guides for both [surface water](#) and [groundwater](#), sample Drinking Water Protection Plans,

information for schools, and links to many other useful sites: <http://www.oregon.gov/deq/wq/programs/Pages/DWP.aspx>

The OHA – Drinking Water Program website includes system characteristics, monitoring data, contacts for all public water systems in Oregon, drinking water standards, fact sheets on contaminants, information on the Safe Drinking Water Revolving Loan Fund (including Source Protection Fund Grants), Consumer Confidence Reports, and more: <http://www.healthoregon.org/dwp>

Water systems or community members interested in the potential of developing drinking water protection strategies should contact the respective DEQ and OHA coordinators. Those systems using surface water sources should initially
















contact Julie Harvey, Drinking Water Protection Program Coordinator, DEQ, Portland, (503) 229-5664. Groundwater-based water systems should initially contact Tom Pattee, Groundwater Coordinator, OHA, Springfield, (541) 726-2587 x24. As the state moves further into the protection phase of the Oregon program, DEQ and OHA will be able to direct individual requests for assistance to specific staff trained and experienced in that area, both within the state agencies and in other partner organizations.

Alternative formats

Documents can be provided upon request in an alternate format for individuals with disabilities or in a language other than English for people with limited English skills. To request a document in another format or language, call DEQ in Portland at 503-229-5696, or toll-free in Oregon at 1-800-452-4011, ext. 5696; or email deqinfo@deq.state.or.us.




Key to Figures and Tables including Notes and Symbols Updated Source Water Assessments

General Legend:




-  Public water system surface water intake
-  Public water system drinking water source area for surface water
-  Nearby public water system, surface water intake
-  Nearby public surface water system drinking water source area
-  Groundwater 2-yr TOT (Zone 1 for Springs)
-  Groundwater Drinking Water Source
-  Interstate
-  U.S. Routes
-  Oregon Routes
-  Roads (BLM)
-  Railways (USGS - 2009)
-  Stream (NHD)
-  City limits (ODOT, 2013)
-  Urban Growth Boundary
-  County Boundary

Erosion Potential:















Streams near soils with significant erosion potential. Erosion control measures (BMPs) may be necessary for land management activities that disturb or leave bare soils in these areas.

-  Streams (NHD) with significant erosion potential from intensive (>75%) soil surface disturbance (i.e. tilled or bare soils) (NRCS-RUSLE2/ODA-EVI; see Note 4a).
-  Streams (NHD) with significant erosion potential from substantial (50-75%) soil surface disturbance (NRCS off-road/off-trail ratings; see Note 4b).
-  Streams (NHD) with significant erosion potential (slope>30% using USFS SRI data, NRCS SSURGO data not available; see Note 4c).




































Landslide Information

-  Landslide Deposits (non-rock material, includes earth and debris slides, flows, slumps, falls and complex) (DOGAMI SLIDO3.2)
-  Scarp Flanks (DOGAMI SLIDO-3.2)
-  Scarps (DOGAMI SLIDO-3.2)

Land Ownership/Use:

-  Private Urban Lands (within city limits)
-  Private Rural Lands (private non-industrial outside city limits)
-  Agriculture (Ag Zoning (BLM) and NASS 2013)
-  Private Industrial Forests (ODF data); Lands Managed by Private Industry (BLM)
-  Local Government
-  State Dept. of Forestry
-  State - Other
-  Bureau of Land Management
-  U.S. Forest Service
-  Federal - Other
-  Bonneville Power Administration
-  Bureau of Indian Affairs
-  Undetermined
-  Water

Potential Sources of Pollutants identified in State and Federal Regulatory Databases:

-  Confined Animal Feeding Operations (ODA as of 1/20/216)
-  Dry Cleaner, Active (DEQ as of 2015)
-  Dry Cleaner, Dry Store (DEQ as of 2015)
-  Dry Cleaner, Closed (DEQ as of 2015)
-  Dry Cleaner, Inactive (DEQ as of 2015)
-  Dry Cleaner, Solvent Supplier (DEQ as of 2015)
-  Environmental cleanup site with known contamination (DEQ as of 01/2016)
-  Environmental cleanup site No Further Action required or otherwise lower risk (DEQ as of 01/2016)
-  Hazardous Material Large Quantity Generator (DEQ - HW as of 1/02/2016)
-  Hazardous Material Small Quantity or Conditionally Exempt Generator (DEQ - HW as of 1/02/2016)
-  Hazardous Material Transport, Storage, and Disposal sites (DEQ - HW as of 1/2016)
-  Hazardous Substance Information System (OSFM as of 2009)
-  Hazardous Substance Information System - AST (OSFM as of 2009)
-  Leaking underground storage tank - Confirmed (DEQ as of 9/2012) (Location will likely need verification.)
-  Leaking underground storage tank with No Further Action required or otherwise lower risk (DEQ as of 9/2015) (Location will likely need verification.)
-  Mining permits (DOGAMI as of 1/16/2014)
-  Oil and Gas wells (permitted only) (DOGAMI as of 7/2016)
-  Updated Source Water Assessment Potential Contaminant Source - Area-wide source (DEQ as of 2017)
-  Updated Source Water Assessment Potential Contaminant Source - Point source (DEQ as of 2017)
-  Original Source Water Assessment Potential Contaminant Source - Area-wide source (DEQ as of 2005)
-  Original Source Water Assessment Potential Contaminant Source - Point source (DEQ as of 2005)
-  School Locations OR (DHS as of 2015)
-  Solid Waste sites (DEQ - SW as of 1/25/2016)
-  Underground Injection Control (DEQ as of 1/12/2016)
-  Underground Storage Tanks (DEQ as of 1/25/2016) (Location will likely need verification.)
-  Water Quality domestic wastewater treatment sites (DEQ - SIS as of 1/25/2016)
-  Water Quality permits (DEQ - SIS as of 1/25/2016)
-  Major route stream crossings and bridges (ODOT - 2013)
-  Water Quality effluent outfalls (DEQ -WQ as of 2009)
-  Water Quality Concern; lakes - Cat3 (DEQ - 2012)
-  Major route stream crossings & bridges (ODOT - 2013)
-  Water quality limited stream/lake, DEQ 303(d) list Cat 4A or 5, TMDL approved or needed (DEQ - 2012)
-  Water Quality Concern stream/lake, DEQ 303(d) Cat.3, Insufficient Data (DEQ - 2012)
-  Harmful Algal Bloom (HAB) Advisory from Oregon Health Authority (OHA)
-  Maximum extent of historic fire perimeters (2008 - 2018)

Key to Figures and Tables including Notes and Symbols Updated Source Water Assessments

Notes

(1) DWSA - drinking water source area - delineated as the 5th-field watershed upstream of the intake. Oregon's surface water source areas are delineated intake to intake. For watersheds with more than one intake, the DWSA is the watershed segment from the PWSs intake to the next intake upstream. All protection areas upstream of a specific water system's intake are included in the drinking water source area for that water system and PWSs are encouraged to work with other water providers and other entities within the Subbasin as they evaluate potential sources and move forward with developing protection strategies.

Time of travel to the intake (8-hour TOT estimate): For surface water systems that encompass an area greater than 100 square miles DEQ has also estimated the area within an 8-hour time of travel from the intake. The 8-hour time of travel distance was estimated using Extended Unit Runoff Method (EROM) for the intake's stream segment in the National Hydrography Dataset (NHDPlus V2). Input data for EROM includes runoff, temperature, precipitation and the model is calibrated using stream gage flow records. For estimating the 8-hour time of travel distance, DEQ used the NHDPlus-V2 mean annual flow estimate (V0001E) attribute which provides a calculated stream velocity in the reach at mean flow. For purposes of this assessment, the 8-hour time of travel is calculated only for the intake's reach segment and is shown as a radial ring originating at the intake which conservative estimate of the upstream 8-hr time of travel distance. For lakes and reservoirs, the 8-hour time of travel includes both the lake/reservoir length and an 8-hr time of travel distance calculated based on the nearest stream segment upstream of the reservoir or lake. This conservative method is used for lakes and reservoirs because data for residence times and dilution are not readily available. The 8-hour time of travel area is provided as a planning tool for the public water system and community since eight hours should provide adequate response time to protect the integrity of the public water system intake after a spill or release at any crossing or discharge point to the stream. Although potential risks to the water supply can exist throughout the watershed, the area within an 8-hour time of travel from the intake is the area where contamination poses the greatest threat to the drinking water supply. It is recommended the water system and community considers increased protection within this 8-hour travel time from the intake for spills and other acute risks. Focus may need to extend further upstream for contaminants that are contributed to the stream over long time periods or recur frequently.

(2) There are independent public water systems that purchase water from the water systems listed and distribute it within their service areas. The total population served listed includes these "wholesale" customers and the total number of PWSs using the source water is also provided.

(3) Land Ownership/Use

The dataset is a combination of multiple datasets and was developed by DEQ in 02/2015 and updated 03/2017. The primary dataset is from Bureau of Land Management BLM (OWNERSHIP_POLY.shp dated 06/20/2013) obtained from BLM at: <http://www.blm.gov/or/gis/data-details.php?id=425>. Publication date: 20130718. The dataset has been modified by grouping land owner categories in order to simplify data display on the map and using geospatial techniques to add additional data to capture the following land uses:

- agricultural land using a combination of the National Agricultural Statistics Service (NASS) data from Natural Resource Conservation Service (2007 "cdl_awifs_r_or_2007.tif") and agricultural land zoning from OR Dept. of Land Conservation and Development (note that public water systems may obtain more detailed information on potential crop types using the US Department of Agriculture National Agricultural Statistics Service "CropScape-cropland data layer." Available at <https://nassgeodata.gmu.edu/CropScape/>),
- private industrial forests using Oregon Dept. of Forestry's (ODF) Private_Industrial_2006_ORLambert.shp" last updated in 2013,
- local government land combined from BLM ownership, tax lot ownership information from local county tax lot data and "OR Map" on-line application: <http://www.ormap.net/>,
- private urban lands based on private lands located within 2016 city limits, and
- all other categories (BLM, USFS, State, etc) from BLM 06202013 data. Note that Private urban lands may include residential, municipal, commercial, and industrial land uses. Private non-urban lands typically include rural residential land but may also include commercial and industrial land uses.

Because of the nature of combining multiple datasets, minor discrepancies will be seen in some maps especially at larger scales. Public water systems and communities could use tax lot data available from the counties or other datasets to further refine the analysis if higher accuracy is needed.

(4) High Soil Erosion Potential

For this updated source water assessment, DEQ used three different soil evaluation methods for estimating soil erosion potential depending on the overall slope of the land surface and data availability. These datasets are as follows:

(4a) For areas with > 75% soil disturbance (such as tilled or bare soils) AND lower slopes (generally $\leq 30\%$, i.e. valleys and agricultural lands): Potential erosion rates are predicted using USDA Natural Resource Conservation Service (NRCS) Revised Universal Soil Loss Equation -2 (RUSLE2), under conditions of exposed soil lacking both plant roots and conservation practices to reduce or control erosion. The Oregon Dept. of Agriculture's Erosion Vulnerability Index (EVI) utilizes the same approach, and erosion rate classifications used are from ODA's EVI documentation. The NRCS-RUSLE2/ODA-EVI method utilizes the whole soil erodibility (K_w), rainfall erosivity (R), and length and gradient of slope (LS) factors from NRCS's RUSLE with the soil cover (C) and conservation practice (P) factors set at a value of 1. Setting soil cover and conservation practice factors to "1" illustrates a worst-case scenario where soil is uncovered and exposed directly to precipitation forces and where no conservation practices are in place. Therefore, this index reflects erosion risk from severe agricultural disturbance without mitigating measures in place. It does not evaluate delivery to surface waters. In the Updated Source Water Assessments, DEQ mapped locations where RUSLE2 values are >5 (indicating moderate to very high erosion vulnerability), slopes are low enough for intensive agriculture ($\leq 30\%$), AND within 300 feet of surface water to estimate where delivery to water is possible. Maps and data of soil qualities without the 300-foot stream buffer in local areas can be provided to public water systems and communities if additional detail or scale is needed for place-based planning.

(4b) For management activities such as silviculture, grazing, mining, urban development, fire, firebreaks, etc. with $< 75\%$ soil surface disturbance – the risk of soil loss after disturbance activities that expose the soil surface is based on the "off-road/off-trail erosion hazard rating" developed by the USDA NRCS as shown in the Web Soil Survey online viewer (<https://websoilsurvey.sc.egov.usda.gov/App/WebSoilSurvey.aspx>). Surface erosion hazard potential for non-Forest Service lands with soil disturbance is determined by combining the effects of slope and the whole soil erodibility factor ("K_w-factor") using 1:24,000 Soil Survey Geographic Database (SSURGO) data. The K_w-factor estimates the susceptibility of soil particles to detachment and movement by water including the effects of rainfall, surface runoff, and infiltration. *Soils with erosion hazard ratings of Moderate, Severe, and Very Severe are more sensitive to extensive ground disturbance such as uncontrolled grazing, forestry, heavy equipment use, fire control, mining, and urban development.* In the Updated Source Water Assessments, DEQ mapped locations where erosion hazard is moderate or higher AND that are within 300 feet of surface water to estimate where delivery to water is possible. Maps and data of soil qualities without the 300-foot stream buffer in local areas can be provided to public water systems and communities if additional detail or scale is needed for place based planning.

According to NRCS, the ratings are:

Slight—Erosion is unlikely under ordinary climatic conditions.

Moderate—Some erosion is likely; control measures may be needed.

Severe—Erosion is very likely; control measures for vegetation re-establishment on bare areas and structural measures are advised.

Very Severe—Significant erosion is expected; loss of soil productivity and off-site damages are likely; control measures are costly and generally impractical.

Note that the off-road/off-trail erosion hazard rating assumes up to 75% of the soil surface is bare. Gully erosion, plowing or other disturbances that "disturb up to nearly 100 percent of the area and change the character of the soil", and Histosol soils containing primarily organic materials are not adequately characterized by this method and effects will be underestimated. Erosion hazard from roads and trails can also be accessed using the USDA

Key to Figures and Tables including Notes and Symbols Updated Source Water Assessments

NRCS Web Soil Survey online viewer (<https://websoilsurvey.sc.egov.usda.gov/App/WebSoilSurvey.aspx>). Areas with >75% disturbance and lower slopes are addressed using the NRCS-RUSLE2/ODA-EVI method – see info in 4a).

(4c) Where NRCS SSURGO data is not available (typically National Forest lands), Soil Resource Inventory (SRI) information from the US Forest Service was used to determine erosion potential. Erosion potential for soils represented in the SRI data is based on available representative data attributes such as sedimentation yield potential, sediment, or surface soil erosion potential. Specific information on the factors used for each National Forest to evaluate sensitivity is available from DEQ upon request. In the Updated Source Water Assessments, DEQ mapped locations where soils with erosion risk is within 300 feet of surface water to estimate where delivery to water is possible.

(5) Landslide Information

OR Department of Geology and Mineral Industries (DOGAMI) Statewide Landslide Information Database of Oregon Release 3.2 (SLIDO-3.2). Includes earth and debris slides, flows, slumps, falls and complex landslide types. Does not include rock material landslide deposits. The landslide data set is published to improve the understanding of landslide hazards in Oregon and to provide a statewide base level of landslide data. This product is for informational purposes and may not have been prepared for or be suitable for legal, engineering, or surveying purposes. Users of this information should review or consult the primary data and information sources to ascertain the usability of the information. This publication cannot substitute for site-specific investigations by qualified practitioners. Site-specific data may give results that differ from the results shown in the publication. For more information see: <https://www.oregongeology.org/slido/>

OR DEQ's Water Quality Program is currently working with DOGAMI to develop and provide a more detailed landslide potential analysis for public water systems. Contact Oregon DEQ's Water Quality Program for further information on the analysis. If data is available for the specific area, DEQ will provide the more detailed landslide analysis to the public water system.

(6) Safe Drinking Water Information System (SDWIS) data is obtained from Oregon Health Authority's Data Online available at <https://yourwater.oregon.gov/>.

- "Significant detections" indicate water quality tests with analytical results greater than the detection limit (for volatile and synthetic organic compounds (VOCs and SOCs)) or one-half of the maximum allowable contaminant level (for inorganic compounds (IOCs), arsenic and nitrate). Significant detections are not water quality violations but may require follow-up actions by the OHA Drinking Water Program. Significant detections are available as "alerts" in OHAs Data Online.
- Maximum Contaminant Level (MCL) Violations indicate samples that exceed the MCL and may be based on an average of samples or violation of a treatment technique (i.e. lead and copper rule). Maximum Contaminant levels and action levels for chemicals are available OAR 333-061-0030. Does not include violations for late/non-reporting or treatment/distribution system deficiencies.
- A full list of tested and regulated volatile organic chemicals, synthetic organic chemicals and inorganic compounds and disinfection byproducts is provided in OAR 333-061-0030 and OAR 333-061-0036. Only regulated chemicals are reported in SDWIS. It is important to note that public water system compliance data is collected after drinking water treatment, typically at the entry point to the distribution system.

(7) DEQ/OHA source water monitoring project samples were collected between 2008 and 2012 and analyzed for several hundred compounds, including Oregon-specific herbicides, insecticides, pharmaceuticals, volatile organic compounds (including cleaners), fire retardants, polycyclic aromatic hydrocarbons (organic compounds produced as byproducts of fuel burning) and plasticizers. Only the contaminants that were detected are listed. The concentrations of compounds listed were detected at very low levels well below existing standards and guidelines and are well within acceptable limits. The primary objective of this ongoing monitoring program is to identify priorities for drinking water protection through water quality data. Water quality samples are taken from raw source waters, not treated drinking water. A comprehensive list of analytical methods, compounds, and detection

Key to Figures and Tables including Notes and Symbols Updated Source Water Assessments

limits is available in each Analytical Report (search DEQ database or by request) and information is summarized at <http://www.oregon.gov/deq/wq/programs/Pages/DWPAssessments.aspx>

Inventory of Potential Sources of Pollution (Table 2 and Figures)

This information is intended to supplement the original Source Water Assessment completed for the water system between 2000 and 2005 by DEQ and Oregon Health Authority. This update should be used in conjunction with the original inventory. DEQ can provide more information on potential impact, risk and status as the public water system moves into developing protection strategies.



The inventory of potential sources of pollution is based on the readily-available state and federal regulatory databases listed below and general categories of land use/ownership. The primary intent is to identify and locate significant potential sources of contaminants of concern. Areas with agricultural, septic systems, or managed forests are generally not identified in the regulated databases but are presented in the figures as a factor of land ownership/use.

It is important to remember that the sites and areas identified are only potential sources of contamination to the drinking water. Water quality impacts are not likely to occur when contaminants are used and managed properly and land use activities occur in such a way as to minimize erosion and contaminant releases.














It is highly recommended that the community “enhance” or refine the delineation of the sensitive areas and the identification of the potential contamination sources through further research and local input. If there were no potential sources of contamination identified during the review of regulatory databases or community’s enhanced inventory, the water system and community should consider the potential for future development to impact the source water.

Table 2 Header	Description
Database Identifier (DB_ID)	Database Type and site name for identified potential pollutant
Site Identifier (Site ID)	Program specific identifier. This is the number or name used to look the site up in the programs regulatory database.
Status	Select information on the site that helps to evaluate potential risk to water quality
Common Name, Address, City	Common Name, Address and City as listed in the regulatory database. Note that some sites may have addresses associated with responsible party, not the physical location of the site.
County	County site is located in
Retrieval Date (Ret_Date)	Date the information was retrieved from the individual programs regulatory database
Data Source	Source for geographic information system (GIS) data

















State and Federal Regulatory Database Information

CAFO 	Oregon Department of Agriculture's Confined Animal Feeding Operation database of livestock owners. Includes permitted, non-permitted, and applications. Status indicates facility designation and animal type. Permits typically address conditions for animal waste management. More information at http://www.oregon.gov/ODA/programs/NaturalResources/Pages/CAFO.aspx
DOGAMI 	Oregon Department of Geology and Mineral Industries list of mining sites. Status includes permit status and primary material extracted.

Key to Figures and Tables including Notes and Symbols Updated Source Water Assessments

<p>DC</p> <ul style="list-style-type: none">  Active  Dry Store  Closed  Inactive  Solvent Supplier 	<p>DEQ Dry Cleaners list Status indicates Facility type and information on historic and current solvent use. Facility Type:</p> <p><i>Dry Cleaner</i> - currently active <i>Dry Store</i>: current 'dry store': pickup and drop off point that does not have a dry cleaning machine on site. These sites may still pose a risk as the industry has consolidated over past decades, so many of these used to be dry cleaners and may have contamination. <i>Closed site</i>: There is no longer a dry cleaner or dry store on site, and the site has not opted to stay in the program as 'inactive'. Note that when a site changes ownership, the old Dry Cleaner ID (DCID) may be identified as Closed and a new dry cleaner record may be added for the new owner resulting in the potential for an address to have more than one status <i>Listed Inactive</i>: Site is no longer a dry cleaner or dry store but the property owner or former operator has opted to continue paying dry cleaner program fees in order to maintain their liability protection & cleanup coverage. <i>Solvent Supplier</i>: This may be a chemical supply businesses or individual dry cleaner that imports their own solvent from out-of-state</p> <p>SolventBefore1998: true if dry cleaning solvent was used at this site prior to spill prevention regulations that came in around 1998. If this field is true, there's a higher likelihood that there may be contamination on site. PercUseOngoing: true if perchloroethylene solvent is currently used at the site.</p>
<p>DWP-PCSs</p> <ul style="list-style-type: none">  area wide  point source 	<p>Potential sources of contamination (PCS) identified by the DEQ and Oregon Health Authority drinking water protection (DWP) program in the original source water assessments completed between 2000 and 2005. Status includes DEQ's potential contaminant source Code (i.e. M31 or R15), Source type (P= point source, A=Area wide source) and a description of the land use type. Note that sources classified as "Area-wide" were marked at a point on the map closest to the intake, well or spring. Additional detailed maps can be provided upon request for source areas where DWP PCSs are not shown on maps to improve map clarity.</p>
<p>DWP-PCS (update)</p> <ul style="list-style-type: none">  	<p>Potential sources of contamination (PCS) identified by the OHA or DEQ in the Source Water Assessment updates completed in 2016 - 2019. May include information from interviews with public water system operators, field visits, aerial photograph or topographic map review. Note that sources classified as "Area-wide" were marked at a point on the map closest to the intake, well or spring.</p>
<p>ECSI</p> <ul style="list-style-type: none">  	<p>DEQ Environmental Cleanup Site Information database. Includes the U.S. EPA National Priorities List (NPL) and the U.S. EPA Comprehensive Environmental Response, Compensation and Liability Information System (CERCLA) list. Includes sites where further assessment or action is needed. More information available at http://www.oregon.gov/DEQ/Hazards-and-Cleanup/env-cleanup/Pages/ecsi.aspx</p>
<p>ECSI-NFA</p> <ul style="list-style-type: none">  	<p>DEQ Environmental Cleanup Site Information database site where no further action (NFA) is required. Public water system may consider verifying with DEQ that standards used during site investigation were protective of drinking water.</p>
<p>HW</p> <ul style="list-style-type: none">  LQG  SQG or CEG  TSD 	<p>DEQ Hazardous Waste generators that submit an annual report to DEQ. This list includes active facilities in HazWaste.NET (http://www.oregon.gov/DEQ/Hazards-and-Cleanup/hw/Pages/HW-Reporting.aspx). Status includes information on generator size including LQG (Large Quantity Generator), SQG (Small Quantity Generator), CEG (Conditionally Exempt Generator), and Unknown (may be used oil or universal waste activities or old generators that require further assessment). TSD = DEQ Hazardous Waste Program registered sites that treat, store or dispose of hazardous waste. Includes both active and inactive sites in the process of closing or in post-closure care that are registered in HazWaste.NET</p>










Key to Figures and Tables including Notes and Symbols Updated Source Water Assessments

HAB Advisory		Harmful Algae Bloom (HAB) or Cyanotoxin detection or advisory based on OHA Recreational HAB Website through 2018; Previous cyanotoxin detections may also be based on 2018 or earlier public water system or watershed data.
LUST		DEQ leaking underground storage tank (LUST) list - includes sites that have reported releases from petroleum-containing underground storage tanks, including residential heating oil tanks, regulated tanks at gas stations and other commercial facilities, and non-regulated tanks.
LUST-NFA		DEQ leaking underground storage tank (LUST) list where no further action (NFA) is required or cleanup is completed. PWS may consider verifying with DEQ that standards used during site investigation were protective of drinking water.
Oil & Gas Wells		Oil and Gas wells from OR Department of Geology and Mineral Industries. Only includes wells with a status of "permitted".
OSMB		Oregon State Marine Board's Boating Access Sites.
School		School as identified by Department of Human Services. Further evaluation may be needed to identify if school has onsite/septic system, pesticide use, chemistry lab, vehicle maintenance, or other potential contaminant sources.
SFM-HSIS AST		Aboveground storage tank(s) as identified in the State Fire Marshall Hazardous Material Information System (HMIS) site list. Aboveground tanks storing gas products were not included since gaseous compounds rarely pose a threat to surface water or groundwater. Additional information on material stored and tank size is available upon request.
SFM (HSIS)		State Fire Marshall Hazardous Material Information System (HMIS) site list. Status indicates number of different chemicals stored on site. A full list of chemicals with information on storage type and a range of amounts is available on request. Information on materials in a gas-form was not included in the chemical counts since gaseous compounds rarely pose a threat to surface water or groundwater.
Stream Crossing/Bridge		Oregon Department of Transportation structure in the "Bridge" layer for interstates, highways, or Oregon Routes. Does not include crossings over ODOT 2012 Roads layer. Includes some culverts. Name indicates water body (or other structure) crossed and the highway/route name.
SW		DEQ Active Solid Waste Disposal Permits list. Status includes permit type and activity (active, terminated, closure, pending). Solid waste disposal site permits are issued for the following facility types: landfill, solid waste treatment, transfer station/material recovery, composting, incineration, conversion technology, and energy recovery.
UIC – Stormwater		DEQ Underground Injection Control (UIC) list of facilities with registered underground injection control systems that manage Stormwater. Status includes type and number of UIC wells registered.
UIC – Non-Stormwater		DEQ Underground Injection Control (UIC) facilities with registered underground injection control systems that do not manage stormwater. Status includes type and number of UIC wells registered.
UST		DEQ registered underground storage tank (UST) list with details on number of tanks upgraded to current standards, decommissioned and with unknown status that require further assessment.
WQ SIS		DEQ Site Information System (SIS) which includes Water Pollution Control Facility (WPCF) permits where discharge to surface water is not allowed and National Pollutant Discharge Elimination System (NPDES) permits for "point source" discharges into surface water. Includes both individual permits (site specific) and general permits covering a category of similar discharges.
WQ SIS-WWTP		Subset of water quality Site Information System (SIS) for domestic wastewater treatment plants that discharge to surface water
WQ SIS Outfalls		Water quality effluent outfalls - location of permitted outfall to water body. May vary from facility address or permitted activity location.



Appendix # 2

Key to Figures and Tables including Notes and Symbols Updated Source Water Assessments

WQL Streams/ Lakes TMDL approved or needed  Insufficient data 	Streams and lakes identified by DEQ under Section 303(d) of the Clean Water Act as Water Quality Limited and either having (Category 4A) or needing (Category 5) a Total Maximum Daily Load pollutant load limit. Streams and lakes with insufficient data (Category 3) to make a determination are also shown. Based on Oregon’s 2012 Integrated Report and 303(d) list. Contact DEQ basin coordinator for more information (http://www.oregon.gov/deq/FilterDocs/basincoordinators.pdf)
Wildfire (GeoMAC) 	Maximum extent of historic fire perimeters (2008-2018) based on Geospatial Multi-Agency Coordination Group (GeoMAC\Fire Perimeters) and Oregon Department of Forestry Data.
Transportation Sources	
Interstate/Highway Interstate  U.S. Roads  Oregon Routes 	Oregon Department of Transportation interstate, highway, road or route identified in the Integrated Transportation Information System database.
Roads 	Oregon Department of Transportation 2012 Roads layer - note roads are usually mapped by section so there will be many duplications of road names.
Railways 	Railways
Stream Crossing/Bridge 	Oregon Department of Transportation structure in the “Bridge” layer for interstates, highways, or Oregon Routes. Does not include crossings over ODOT 2012 Roads layer. Includes some culverts. Name indicates water body (or other structure) crossed and the highway/route name.

Acronyms

BLM - US Bureau of Land Management BMP - Best Management Practices CWS - Community Water System DEQ - Department of Environmental Quality DLCD - Department of Land Conservation & Development DOGAMI - Department of Geology and Mineral Industries DWS - Drinking Water Section of Oregon Health Authority EPA - US Environmental Protection Agency ESCI - Environmental Site Cleanup Information IWRS - Integrated Water Resources Strategy LUST - Leaking Underground Storage Tank MCL - Maximum Contaminant Level NRCS - Natural Resource Conservation Service NTNC - Nontransient Noncommunity Water System OAR - Oregon Administrative Rules ODA - Oregon Department of Agriculture ODF - Oregon Department of Forestry ODOT - Oregon Department of Transportation OEM - Oregon Emergency Management Division OHA - Oregon Health Authority ORS - Oregon Revised Statutes OSU - Oregon State University POTW - Publicly Owned Treatment Works	PPB - Parts per Billion (=micrograms per liter [ug/L]) PPM - Parts per Million (=milligrams per liter [mg/L]) PWS - Public Water Supply RCRA - Resource Conservation and Recovery Act SDWA - Safe Drinking Water Act SDWIS - Safe Drinking Water Information System SFM - State Fire Marshal SOC - Synthetic organic compound SOC - Synthetic Organic Contaminant SQG - Small Quantity Generator SWA - Source Water Assessment SWCD - Soil and Water Conservation District TNC - Transient Noncommunity Water System TOT - Time of Travel TSCA - Toxic Substances Control Act USDA - US Department of Agriculture USFS - US Forest service USGS - United States Geological Survey UST - Underground Storage Tank USWA - Updated Source Water Assessment VOC - Volatile Organic Compound VOC - Volatile Organic Contaminant WHP - Wellhead Protection WHPA - Wellhead Protection Area WQL - Water Quality Limited WRD - Water Resources Department
--	--



State of Oregon
Department of
Environmental
Quality

Appendix #3

Technical Information and Factsheets for Water Quality

PLEASE NOTE: The Internet URL Addresses listed in this document were included as a convenience for the users of this document. All URL Addresses were functional at the time this publication was last updated (November 2018). For active links, this list is located at <http://www.oregon.gov/deq/wq/programs/Pages/DWP-Pubs.aspx> see “A Summary of Technical Assistance

General Water Quality Information	
Handbook for Developing Watershed Plans to Restore and Protect Our Waters (EPA)	https://www.epa.gov/polluted-runoff-nonpoint-source-pollution/handbook-developing-watershed-plans-restore-and-protect
Water Quality Model Code and Guidebook (DLCD)	https://www.oregon.gov/deq/FilterDocs/WQModCodeGuide.pdf
DEQ Toxics Reduction Strategy	http://www.oregon.gov/deq/Hazards-and-Cleanup/ToxicReduction/Pages/Reducing-Toxics.aspx
Oregon’s Groundwater Protection Program – who does what? (DEQ)	http://www.oregon.gov/DEQ/wq/programs/Pages/GWP-about.aspx
Groundwater Basics for Drinking Water Protection (DEQ)	http://www.oregon.gov/deq/FilterDocs/dwpGwBasics.pdf
Protecting Oregon’s Groundwater from Contamination (OSU)	http://groundwater.orst.edu/groundwater/
Oregon Climate Change Research Institute	http://occri.net/
Climate Impacts in the Northwest (EPA)	https://19january2017snapshot.epa.gov/climate-impacts/climate-impacts-northwest_.html
Climate science, data, tools, and information (NOAA)	http://www.noaa.gov/climate.html
Harmful Algae Blooms (OHA) - Cyanotoxin Resources for Drinking Water	https://www.oregon.gov/oha/PH/HealthyEnvironments/DrinkingWater/Operations/Treatment/Pages/algae.aspx
Harmful Algae Blooms (OHA) FAQs, guidelines for lake managers and outreach materials	https://public.health.oregon.gov/HealthyEnvironments/Recreation/HarmfulAlgaeBlooms/Pages/index.aspx
Harmful Algal Blooms (DEQ) - agency strategy, actions to control/eliminate & prevention	http://www.oregon.gov/DEQ/wq/Pages/Harmful-Algal-Blooms.aspx
Residential Areas, Parks and Golf Courses	
Domestic Well Safety Program (OHA) Resources/ contacts for domestic/private wells	http://public.health.oregon.gov/HealthyEnvironments/DrinkingWater/SourceWater/DomesticWellSafety/Pages/index.aspx
Well Water Program (OSU)- tech. assistance for domestic/private wells & septic systems	http://wellwater.oregonstate.edu/
Oregon’s Domestic Well Testing Program for Real Estate Transactions	http://public.health.oregon.gov/HealthyEnvironments/DrinkingWater/SourceWater/DomesticWellSafety/Pages/Testing-Regulations.aspx
Household Hazardous Waste Program website (DEQ)	http://www.oregon.gov/DEQ/Hazards-and-Cleanup/hw/Pages/hhw.aspx
Household Hazardous Waste - locally-sponsored and county collection programs	https://www.oregon.gov/deq/Hazards-and-Cleanup/hw/Pages/HHW-Events.aspx and http://www.oregon.gov/DEQ/Hazards-and-Cleanup/hw/Pages/HHW-by-County.aspx

Residential Areas, Parks and Golf Courses (cont.)	
Household Pharmaceutical Waste Disposal (OHA)	https://public.health.oregon.gov/HealthyEnvironments/DrinkingWater/SourceWater/Pages/takeback.aspx
Household Hazardous Wastes (EPA)	https://www.epa.gov/hw/household-hazardous-waste-hhw
Recycle Used Motor Oil Resources (EPA)	https://www.epa.gov/recycle/managing-reusing-and-recycling-used-oil
Frequently Asked Questions About Heating Oil Tanks (DEQ)	http://www.oregon.gov/DEQ/tanks/Pages/hot.aspx
Proper Care/Maintenance of Heating Oil and Other Unregulated Tank Systems	http://www.oregon.gov/deq/FilterDocs/ProperCareMaintenance.pdf
Oregon resources for on-site septic systems (DEQ)	http://www.oregon.gov/deq/Residential/Pages/Septic-Smart.aspx
Oregon's Onsite Wastewater Management Program (Septic Systems) (DEQ)	http://www.oregon.gov/DEQ/Residential/Pages/Onsite.aspx
Local Outreach Toolkit for Septic Systems (EPA)	https://www.epa.gov/septic/septic-systems-outreach-toolkit
A Homeowners Guide to Septic Systems (EPA)	http://www.nesc.wvu.edu/pdf/ww/septic/epa_septic_guide.pdf
Septic Tank Maintenance (DEQ)	http://www.oregon.gov/deq/FilterDocs/septic_tank_maint_FS.pdf
Septic Systems OSU Extension website (OSU)	http://wellwater.oregonstate.edu/septic-systems-0
Groundwater protection and your septic system (National Small Flows Clearinghouse)	http://www.nesc.wvu.edu/pdf/ww/septic/septic_tank3.pdf
Combating Illegal Dumping (DEQ)	http://www.oregon.gov/DEQ/mm/Pages/Illegal-Dumping.aspx and http://www.oregon.gov/DEQ/mm/Pages/Illegal-Dumping-Clean-Up.aspx
Water Well Owner's Handbook & other related guidance documents (WRD)	https://www.oregon.gov/OWRD/WRD/Publications/Well_Water_Handbook.pdf
Oregon Water Resources Department	http://gov.oregon.gov/OWRD/
Disposal of Chlorinated Water from Swimming Pools and Hot Tubs (DEQ)	http://www.oregon.gov/deq/FilterDocs/bmpchlorwaterdisp.pdf
Source Water Protection Publications (EPA) for managing various including: Septic Systems Turfgrass and Garden Fertilizer Application Small-Scale Application of Pesticides Small Quantity Chemical Use Pet and Wildlife Waste Storm Water Runoff	http://www.oregon.gov/DEQ/wq/programs/Pages/DWP-Pubs.aspx (see EPA Source Water Protection Practices Bulletins)
Integrated Plant Protection Center (OSU)	http://ipmnet.org/
National Pesticide Information Center	http://npic.orst.edu/
Integrated Pest Management and Pesticide Safety for Schools (OSU)	http://blogs.oregonstate.edu/schoolipm/sample-page/
Golf Course Integrated Pest Management (IPM) tool and BMP Generator	http://www.greengolfusa.com/tiki-index.php
EcoBiz Certified Landscapers and Auto Repair Shops	http://ecobiz.org/find-an-ecobiz/

Agriculture / Forestry Land Uses	
Tips for Small Acreages in Oregon (NRCS) - Fact Sheets on wells, septic systems, animals, crops, weeds, streamside erosion protection. Includes specific factsheets for Eastern and Western Oregon.	https://www.nrcs.usda.gov/wps/portal/nrcs/detail/national/people/?cid=telprdb1167242
Source Water Protection Pubs (EPA) for managing various activities including: Agricultural Fertilizer Application Large-Scale and Small-Scale Application of Pesticides Livestock, Poultry and Horse Waste Above Ground and Underground Storage Tanks Small Quantity Chemical Use Turfgrass and Garden Fertilizer Application	http://www.oregon.gov/DEQ/wq/programs/Pages/DWP-Pubs.aspx (see EPA Source Water Protection Practices Bulletins)
Oregon Small Farms (OSU Extension) Information on Crops, Grains, Livestock, Pastures, and Soils (see tabs at top of page for multiple resources)	http://smallfarms.oregonstate.edu/
Oregon Pesticide Stewardship Partnerships and Waste Pesticide Collection Events	http://www.oregon.gov/oda/programs/pesticides/water/pages/pesticidestewardship.aspx
Managing Waste Pesticide (DEQ)	http://www.oregon.gov/DEQ/Hazards-and-Cleanup/hw/Pages/Miscellaneous-Industries.aspx
Oregon Department of Agriculture (ODA) – resources for reducing impacts	http://www.oregon.gov/oda/Pages/default.aspx
Soil and Water Conservation Districts (OACD) – technical assistance for rural landowners, family forests and growers	http://oacd.org/conservation-districts/directory
Natural Resources Conservation Service, Oregon (NRCS)	http://www.or.nrcs.usda.gov/
NRCS Financial Assistance Programs	http://www.nrcs.usda.gov/wps/portal/nrcs/main/or/programs/financial/
Oregon Department of Fish and Wildlife Hatchery Information (ODFW)	http://www.dfw.state.or.us/fish/hatchery/
Animal Care and Handling Facilities (from California stormwater program)	https://www.casqa.org/sites/default/files/BMPHandbooks/BMP_IndComm_Appendix_D.pdf
Managing Small-acreage Horse Farms (OSU)	https://catalog.extension.oregonstate.edu/ec1558/viewfile
Irrigation well use and maintenance	See resources for domestic wells under Information for Residential Areas
Oregon State University Forestry & Natural Resources Extension Program	http://extensionweb.forestry.oregonstate.edu/
Oregon Department of Forestry Stewardship Foresters	http://www.oregon.gov/ODF/Working/Pages/FindAForester.aspx
Oregon Department of Forestry Grants and Incentives	http://www.oregon.gov/ODF/AboutODF/Pages/GrantsIncentives.aspx
US Department of Agriculture Forest Incentive Programs Available in Oregon	http://www.srs.fs.usda.gov/econ/data/forestincentives/or.htm

Agriculture / Forestry Land Uses	
US Department of Agriculture Pacific Northwest Research Station	http://www.fs.fed.us/pnw/
US Forest Service State & Private Forestry– Cooperative Forestry, Forest Health Protection, Sustainable Development & Urban/ Community Forestry	http://www.fs.fed.us/spf/
Water quality impacts information from US Forest Service - Part III: Chapter 10: Forest Management; Chapter 13: Pesticides and Part IV: Chapter 14-16 Animals	http://www.srs.fs.fed.us/pubs/gtr/gtr_srs039/
National Management Measures to Control Nonpoint Source Pollution from Forestry (EPA)	http://water.epa.gov/polwaste/nps/forestry/forestrygmt_index.cfm
Managing Nonpoint Source Pollution from Forestry (EPA)	https://www.epa.gov/polluted-runoff-nonpoint-source-pollution/forestry-additional-resources
Oregon Forest Practices Act	https://www.oregon.gov/ODF/Working/Pages/FPA.aspx
Forest Practices Board Manual (Washington Dept. of Natural Resources)	http://www.dnr.wa.gov/about/boards-and-councils/forest-practices-board/rules-and-guidelines/forest-practices-board-manual
Sustainable Forest Management Programs/Certifications: <ul style="list-style-type: none"> American Tree Farm Systems (ATFS) Forest Stewardship Council (FSC) Sustainable Forestry Initiative (SFI) Dovetail Partners, Inc. 	https://www.oregon.gov/ODF/Documents/AboutODF/ForestCertificationFactsheet.pdf https://www.treefarmssystem.org/ https://us.fsc.org/en-us/certification http://www.oregonsfi.org/ http://www.dovetailinc.org/
Commercial / Industrial / Municipal Land Uses	
Drinking Water Protection Strategies for Commercial & Industrial Land Uses (DEQ)	http://www.oregon.gov/deq/FilterDocs/DWPStrategiesComInd.pdf
Business and Industry tips for reducing water quality impacts (DEQ)	http://www.oregon.gov/deq/FilterDocs/dwpbusindtips.pdf
Source Water Protection Publications (EPA) for managing various including: <ul style="list-style-type: none"> Above Ground and Underground Storage Tanks Aircraft and Airfield Deicing Operations Highway Deicing Operations Vehicle Washing Pet and Wildlife Waste Small Quantity Chemical Use Storm Water Runoff 	http://www.oregon.gov/DEQ/wq/programs/Pages/DWP-Pubs.aspx (see EPA Source Water Protection Practices Bulletins)
Free Assistance from DEQ's Toxics Use and Waste Reduction Assistance	http://www.oregon.gov/deq/FilterDocs/TABrochure.pdf
Managing Used Computers and Other Electronic Equipment (DEQ)	http://www.oregon.gov/DEQ/ecycles/Pages/default.aspx
Computer and Electronic Equipment Recyclers (DEQ)	http://www.deq.state.or.us/ecsearch/Default.aspx
Underground Injection Control (UIC) Program (DEQ)	http://www.oregon.gov/deq/wq/wqpermits/Pages/UIC.aspx

Commercial / Industrial / Municipal Land Uses (cont.)	
Industrial Stormwater Best Management Practices Manual (DEQ)	http://www.oregon.gov/deq/FilterDocs/wq/wqpermit/docs/IndBMP021413.pdf
Illicit Discharge and Source Tracing Guidance Manual (Washington Stormwater Center)	http://www.wastormwatercenter.org/illicit-connection-illicit-discharge
Construction Stormwater Best Management Practices Manual (DEQ)	https://www.oregon.gov/deq/FilterPermitsDocs/BMPManual.pdf
Low Impact Development O&M guidance (Washington Stormwater Center)	http://www.wastormwatercenter.org/lid-mando/
Water quality impacts information from USFS - Part V: Chapter 18-20 Mining and Oil/Gas	http://www.srs.fs.fed.us/pubs/gtr/gtr_srs039/
Dam Safety Publications and Resources FEMA website	https://www.fema.gov/dam-safety-publications-resources
Healthcare: Pollution Prevention & Best Management Practices (EPA)	https://archive.epa.gov/region1/healthcare/web/html/bmp.html
Boating / Marinas / Recreation Areas	
Oregon Clean Boater Program (OSMB)	https://www.oregon.gov/osmb/boater-info/Pages/Environmental-Programs.aspx
Clean Boater Guide (OSMB)	https://www.oregon.gov/osmb/forms-library/Documents/Environmental/2015_osmb_clean_boater_guide_forweb.pdf
Best Management Practices for Oregon's Marinas (DEQ)	http://www.oregon.gov/deq/FilterDocs/marinas.pdf
Clean Marina Program (OSMB)	http://www.oregon.gov/OSMB/boater-info/Pages/Clean-Marinas.aspx
Clean Marina Guidebook (OSMB)	http://www.oregon.gov/OSMB/forms-library/Documents/Environmental/entire_clean_marina_guidebook.pdf
Marine Sewage and Wastewater Disposal (DEQ)	https://www.oregon.gov/osmb/forms-library/Documents/Environmental/MarineSanitationFactSheet.pdf
Water quality impacts information from US Forest Service - Part II: Chapters 7-8: Recreation; Chapter 5: Dams and Chapter 9: Roads	http://www.srs.fs.fed.us/pubs/gtr/gtr_srs039/

Appendix #4

Funds and Resources for Drinking Water Source Protection

This document provides brief descriptions and contact information for resources available to public water systems, including grants and loans to fund drinking water infrastructure and source protection projects. DEQ's list of "[Technical Information and Factsheets for Water Quality Protection](#)" provides other websites and resources available to public water systems and community members seeking to work on watershed protection.

Note: The Internet links listed in this document were included as a convenience for the users of this document. All URL Addresses were functional at the time this publication was last updated (January 2018).

Oregon Health Authority (OHA)

Drinking Water Services

Phone: 971-673-0405

Website: www.healthoregon.org/dwp

The Oregon Health Authority (OHA) is the primacy agency for the implementation of the federal Safe Drinking Water Act (SWDA) in Oregon. ORS 338.277 authorizes the OHA to administer the federal Safe Drinking Water Act in Oregon as the Primacy Agency in agreement with the federal government. ORS 448.131 further authorizes the adoption of standards necessary to protect public health through insuring safe drinking water within a water system. Standards in OAR 333-061 outlines requirements for systems to meet MCLs, submit to periodic inspections, and meet enforcement requirements as administered by OHA. As the primacy agency, OHA also approves drinking water treatment plans and sets construction standards, operator certification standards, and enforces rules to ensure safe drinking water. The OHA website has extensive information on drinking water treatment requirements: <http://healthoregon.org/dwp>

In order to assist systems in complying with standards, OHA also provides technical assistance and oversight of grants and loans from the Safe Drinking Water Act for public water system operation and improvements. *For those Safe Drinking Water Act loans and grant funds, the Oregon Health Authority partners with Oregon Infrastructure Finance Authority to provide the financial services (see below).*

Business Oregon - Infrastructure Finance Authority (IFA)

Infrastructure Finance Authority (IFA)

Municipal Infrastructure Funding

Phone: (503) 986-0123

Website: www.orinfrastructure.org

IFA is a division of Business Oregon that provides funding for municipally owned infrastructure projects. IFA manages federal infrastructure funds for agencies such as Oregon Health Authority and Housing and Urban Development. IFA is not a regulatory agency but collaborates and supports our state and federal partners with financing programs and technical assistance.



State of Oregon
Department of
Environmental
Quality

Water Quality Drinking Water Protection

700 NE Multnomah St.
Suite 600

Portland, OR 97232

Phone: 503-229-5664

800-452-4011

Fax: 503-229-6037

Contact: Julie Harvey

<http://www.oregon.gov/deq/wq/programs/Pages/dwp.aspx>



Center for Health Protection Drinking Water Services

444 "A" Street

Springfield, OR 97477

Phone: 541-726-2587

Fax: 541-726-2596

Contact: Tom Pattee

<http://www.healthoregon.org/g/dwp>

Last Updated 10/2016

By: Sheree Stewart

Internet URLs functional as

of 8/29/2018. Document

is also available at:

<http://www.oregon.gov/deq/wq/programs/Pages/DWP-Funding.aspx>

The list of available funding programs for drinking water infrastructure and source protection is:

- Safe Drinking Water Revolving Loan Fund (SDWRLF)
- Drinking Water Source Protection Fund (DWSP)
- Water/Wastewater Financing Program (WWFP)
- Special Public Works Fund (SPWF)
- Community Development Block Grant Program (CDBG)
- Port Revolving Loan Fund (PRLF)

Safe Drinking Water Revolving Loan Fund (SDWRLF)

This loan program funds drinking water system improvements needed to maintain compliance with the Federal Safe Drinking Water Act. The Safe Drinking Water Fund is funded by annual grants from the U.S. Environmental Protection Agency (EPA) and matched with funds from the state Water/Wastewater Financing Program. The program is managed by the Oregon Health Authority (OHA), Drinking Water Services. The loans are managed by the Oregon Infrastructure Finance Authority (IFA).

The Safe Drinking Water Revolving Loan Fund (SDWRLF) is designed for water source, treatment, distribution, storage and related infrastructure projects. Funding is available for all sizes of water systems, although 15 percent of the funds are reserved for systems serving a population of fewer than 10,000. Eligible applicants can be owners of water systems that provide service to at least 25 year-round residents or systems that have 15 or more connections (or a nonprofit with 25 or more regular users). Owners can be a nonprofit, private party or municipality, but systems cannot be federally owned or operated.

To be eligible for funding, a project must solve an existing or potential health hazard or noncompliance issue under federal/state water quality standards. The following are the main types of eligible activities:

- Engineering, design, upgrade, construction or installation of system improvements and equipment for water intake, filtration, treatment, storage, transmission
- Acquisitions of property or easements
- Planning, surveys, legal/technical support and environmental review
- Investments to enhance the physical security of drinking water systems, as well as water sources

SDWRLF loan amount: The program provides up to \$6 million per project (more with additional approval) with the possibility of subsidized interest rate and principal forgiveness for a Disadvantaged Community. The standard loan term is 20 years or the useful life of project assets, whichever is less, and may be extended up to 30 years under SDWRLF for a Disadvantaged Community. Interest rates are 80 percent of state/local bond index rate.

To apply, the municipality should first submit a Letter of Interest to Oregon Health Authority where it will be rated and ranked. Call Oregon OHA Drinking Water Services at 971-673-0422 or go to the OHA website: www.healthoregon.org/srf

Projects placed on the Project Priority List will be invited to apply through IFA for funding. Contact your IFA Regional Coordinator for assistance and more information. Call IFA at 503-986-0123 or <http://www.orinfrastructure.org/>

Drinking Water Source Protection Fund (DWSP)

From the Safe Drinking Water Act, loans and grants are also available for drinking water protection projects: low interest *loans up to a maximum of \$100,000 per project*, and *grant funds up to \$30,000 per water system*. Eligible systems include any public and privately-owned Community and Nonprofit Non-Community water systems with a completed Source Water Assessment are able to demonstrate a direct link between the proposed project and maintaining or improving drinking water quality. Eligible activities include those that lead to risk reduction within the delineated source water area or would contribute to a reduction in contaminant concentration within the drinking water source. Projects can take either a local or regional approach. Local projects are defined as activities that concentrate on a public water system's source area(s). Regional projects are defined as activities that involve multiple communities and/or water systems attempting to address a common source water issue or group of issues.

The categories for eligible projects for DW Source Protection funding include the following:

Refined Delineation OHA and DEQ have completed delineations for most drinking water source areas (DWSA) for the community and non-community public water systems. DWSAs include aquifer recharge areas for groundwater sources and watershed areas for surface sources. DW Source Protection funding can be used to complete, update, or refine DWSA delineations using new or additional site-specific information as part of a more comprehensive protection strategy.

Updated Assessment

Inventory – Projects that improve upon existing potential contaminant source inventories available from the DEQ database, Geographic Information System, and Assessment Reports prepared by OHA/DEQ. A project could involve expanding or updating the inventory of land uses or existing and potential point and non-point contaminant sources.

Evaluation – Projects establishing a water quality monitoring project to evaluate existing and potential threats to water quality. This could include evaluating and prioritizing potential threats (or protection activities) based upon new or more detailed information.

Source Protection Planning

Projects designed to identify appropriate protection measures, including development of a comprehensive DW Source Protection plan, educational projects, projects to identify and ensure implementation of Best Management Practices (BMPs), development of local DW Source Protection ordinances, development of restoration or conservation plans for the source area for future easement or land acquisition.

Implementation

Funds can be used to implement many types of protection strategies in drinking water source areas. This can include implementation of any *eligible activities that will reduce risks within the source water area or would contribute to a reduction of contaminant concentration within the drinking water source(s)*.

Examples of the types of projects that can be funded include:

- Implementing drug-take-back projects in source areas
- Projects for reducing pesticide application rates and loadings in source area
- Implementing pesticide and household hazardous waste collection events
- Closure of high-risk abandoned or unused (private or irrigation) wells close to supply well
- Projects for reforestation or replanting in sensitive or riparian areas
- Installation of fencing to protect sensitive riparian source areas
- Installation of signs at boundaries of zones or protection areas
- Projects for assessing risks from onsite systems near supply wells, inspections, pump-outs, or decommissioning onsite systems.
- Secondary containment for high-risk ABOVE ground tanks
- Focused workshop events for household/business instruction for changing to alternative nonhazardous product usage (“green chemical” products)
- Seismic spill prevention or inspection project in proximate areas for high-risk sources
- Permanent abandonment (i.e. filling) of inadequately constructed private wells within the source area
- Installation of fencing around the immediate intake or well area to provide protection
- Structures to divert contaminated stormwater runoff affecting the source area
- Set up ecosystem services (or similar) project in watershed to fund preservation areas
- Implementation of pollution prevention or waste reduction projects
- Restoration and/or conservation projects within the drinking water source area
- Implementation of water reuse and other conservation measures related to source protection
- Implementation of best management practice projects
- Implementation of conservation easements to protect sensitive source areas
- Implementation of a drinking water source protection ordinance
- Establishing management plans for easements or lands purchased within source areas
- Development of educational flyers/brochures for purposes of public education

- Purchase of lands within the drinking water source area (funded only via low interest loans)

Any *Public and Privately-owned Community and Nonprofit Non-Community water systems* with a completed *Source Water Assessment* are eligible for funds. A “community water system” is defined as a public water system that has 15 or more service connections used by year-round residents, or which regularly serves 25 or more year-round residents. This includes water systems that are owned privately, by non-profit or public entities such as a city, district, or port. A “nonprofit non-community water system” is a public water system that is not a community water system and that regularly serves at least 25 people (more than 6 months per year) and is legally recognized under Oregon law as a nonprofit entity.

For the source water protection funds, contact OHA regarding the letter of interest submittal schedule. Call Oregon OHA Drinking Water Services at 971-673-0422 or go to the OHA website: www.healthoregon.org/srf or contact IFA at 503-986-0123; www.orinfrastructure.org

Water/Wastewater Funding Program (WWFP)

This loan program funds the design and construction of public infrastructure needed to ensure compliance with the Safe Drinking Water Act or the Clean Water Act. The public entities that are eligible to apply for the program are cities, counties, county service districts, tribal councils, ports, and special districts as defined in ORS 198.010. Municipalities must either have a documented compliance issue or the potential of a compliance issue in the near future.

Allowable funded project activities may include:

- Construction costs, including Right of Way and Easements, for improvement or expansion of drinking water, wastewater or stormwater systems
- Design and construction engineering
- Planning/technical assistance for small communities

WWFP Loans

The maximum loan term is 25 years or the useful life of the infrastructure financed, whichever is less. The maximum loan amount is \$10 million per project (more with additional approval) through a combination of direct and/or bond funded loans. Loans are generally repaid with utility revenues or voter approved bond issues. A limited tax general obligation pledge also may be required. "Credit worthy" borrowers may be funded through the sale of state revenue bonds.

WWFP Grants

Grant awards up to \$750,000 may be awarded based on a financial review. An applicant is not eligible for grant funds if the applicant's annual median household income is equal or greater than 100 percent of the state average median household income for the same year.

Funding for Technical Assistance

The Infrastructure Finance Authority offers technical assistance financing for municipalities with populations of less than 15,000. The funds may be used to finance preliminary planning, engineering studies and economic investigations. Technical assistance projects must be in preparation for a construction project that is eligible and meets the established criteria.

Grants up to \$20,000 may be awarded per project.

Loans up to \$60,000 may be awarded per project.

To apply, call IFA at 503-986-0123, then contact your IFA Regional Coordinator for assistance and more information. <http://www.orinfrastructure.org/>

Special Public Works Fund (SPWF)

The Special Public Works Fund (SPWF) provides funds for publically owned facilities that support economic and community development in Oregon. Funds are available to public entities for planning, design, purchasing, improving and constructing publically owned facilities, replacing publically owned essential community facilities, emergency projects as a result of a disaster, and for planning. Public agencies that are eligible to apply for

funding are cities, counties, county service districts (ORS 451), tribal councils, ports, districts as defined in ORS 198.010, and airport districts (ORS 838).

SPWF Loans

Loans for development (construction) projects range from less than \$100,000 to \$10 million (more with additional approval). The Infrastructure Finance Authority offers very attractive interest rates that reflect tax-exempt market rates for highly qualified borrowers. Initial loan terms can be up to 25 years or the useful life of the project, whichever is less.

SPWF Grants

Grants are available for construction projects that create or retain traded-sector jobs. They are limited to \$500,000 or 85 percent of the project cost, whichever is less, and are based on up to \$5,000 per eligible job created or retained. Limited grants are available to plan industrial site development for publically owned sites and for feasibility studies.

To apply, call IFA at 503-986-0123, then contact your IFA Regional Coordinator for assistance and more information. <http://www.orinfrastructure.org/>

Community Development Block Grant (CDBG)

Grants and technical assistance are available to develop livable urban communities for persons of low and moderate incomes by expanding economic opportunities and providing housing and suitable living environments. Non-metropolitan cities and counties in rural Oregon can apply for and receive grants. *[Oregon tribes, urban cities (Albany, Ashland, Bend, Corvallis, Eugene, Gresham, Hillsboro, Medford, Portland, Salem and Springfield) and counties (Clackamas, Multnomah, Washington) receive funds directly from HUD.]* Funding amounts are based on the applicant's need, the availability of funds, and other restrictions defined in the program's guidelines. The maximum available grant for drinking water system projects is \$3,000,000.

All projects must meet one of three national objectives:

- The proposed activities must benefit low- and moderate-income individuals.
- The activities must aid in the prevention or elimination of slums or blight.
- There must be an urgent need that poses a serious and immediate threat to the health or welfare of the community.

To apply, call IFA at 503-986-0123, then contact your IFA Regional Coordinator for assistance and more information. <http://www.orinfrastructure.org/>

Port Revolving Loan Fund (PRLF)

The Port Revolving Loan Fund (PRLF) is a loan program to assist Oregon ports in the planning and construction of facilities and infrastructure. Ports must be incorporated under ORS Chapter 777 or 778. The Fund may be used for port development projects (facilities or infrastructure) or to assist port-related private business development projects. The variety of eligible projects is very broad and may include water-oriented facilities, industrial parks, airports and commercial or industrial developments. Eligible project costs can include engineering, acquisition, improvement, rehabilitation, construction, operation, and maintenance or pre-project planning. Projects must be located within port district boundaries. The maximum loan amount is \$3 million at any one time. The loan term can be as long as 25 years or the useful life of the project, whichever is less. Interest rates are set by the IFA at market rates, but not less than Treasury Notes of a similar term minus one percent.

Note: Flexible manufacturing space projects will not accrue interest until the building is at least 25 percent occupied or until three years after the date of the loan contract, whichever is earlier.

To apply, call IFA at 503-986-0123, then contact your IFA Regional Coordinator for assistance and more information. <http://www.orinfrastructure.org/>

Oregon Department of Environmental Quality (DEQ)

Clean Water State Revolving Fund (CWSRF)

Clean Water State Revolving Fund

503-229-6412

Website: <http://www.oregon.gov/DEQ/wq/cwsrf/Pages/default.aspx>

Low-cost loans for planning, design, and construction projects to attain and maintain water quality standards, and necessary to protect beneficial uses such as fish habitat, drinking water sources, irrigation, and recreation. Eligible borrowers are public entities, such as cities and counties, Indian tribal governments, sanitary districts, soil and water conservation districts, irrigation districts, various special districts and some intergovernmental entities.

CWSRF offers:

- Low-cost loans and bond purchases
- Lower than market interest rates
- Fixed interest rates
- Terms up to 30 years
- Up to 100% of eligible costs covered
- No match required
- Repayment begins after project is constructed
- No pre-payment penalty
- Additional financial incentives, including principle forgiveness

Applications are accepted year round with scheduled review and ranking in the first week of January, May and September. Contact the Oregon Department of Environmental Quality (DEQ); for a list of CWSRF project officers, go to <http://www.oregon.gov/deq/wq/cwsrf/Pages/CWSRF-Contacts.aspx>.

Financial incentives make CWSRF loans worth exploring. Principle forgiveness is available for communities meeting affordability criteria, or for meeting green project criteria. Implement a non-planning nonpoint source project *and* a traditional point source wastewater treatment project through the same application to reduce your interest rate on the combined two projects to as low as 1%. This combined application is called a sponsorship option.

CWSRF Pollution Reduction Funding

The Clean Water State Revolving Fund loan program provides low-cost loans to public entities for the planning, design or construction of both point source and nonpoint source projects that *prevent or mitigate water pollution*. Wastewater facility improvements and stormwater management projects are funded with CWSRF.

CWSRF loans fund development of nonpoint source water quality improvement plans, such as an integrated water resources plan and a regional or municipality-wide stormwater management plan. Planning loans can also fund the establishment of watershed partnerships, local ordinances to implement a stormwater master/management plan, engineering and development standards for new and redevelopment, permanent riparian buffers, floodplains, wetlands and other natural features.

CWSRF offers a Local Community Loan, which allows the borrower to make loans to private entities like home owners and farmers. The Local Community Loans fund the repair and replacement of failing decentralized systems. This loan type can also fund nonpoint source agricultural best management practices such as building manure containment structures, manure digesters, and fences to protect riparian resources capture and convert methane, and purchase calibrated application equipment.

CWSRF loans fund a variety of nonpoint source watershed improvement implementation projects such as establishing or restoring permanent riparian buffers and floodplains, and daylighting streams from pipes. Loans can fund protecting and restoring streamside areas, wetlands and floodplains, and to acquire riparian land, wetlands, conservation easements, and land to protect drinking water sources.

More information on DEQ's Clean Water State Revolving Fund program can be found here:

<http://www.oregon.gov/DEQ/wq/cwsrf/Pages/default.aspx>. For specific information on the Sponsorship Option, Planning Loans, Nonpoint Source Loans, or Local Community Loans, see

<http://www.oregon.gov/DEQ/wq/cwsrf/Pages/CWSRF-Application.aspx>. The application requirements for CWSRF loans may take some lead-time to develop and may require out-of-pocket expense to prepare. Prospective CWSRF applicants should discuss any questions about the required content of these items with a regional DEQ CWSRF Project Officer at the earliest opportunity (<http://www.oregon.gov/DEQ/wq/cwsrf/Pages/CWSRF-Contacts.aspx>).

Supplemental Environmental Projects (SEPs)

DEQ's Office of Compliance and Enforcement administer [Supplemental Environmental Projects](#). When DEQ assesses civil penalties for environmental law violations, violators can offset up to 80% of their monetary penalty by agreeing to pay for a Supplemental Environmental Project that improves Oregon's environment. SEPs can be for pollution prevention or reduction, public health protection, environmental restoration and protection as long as it is a project that the respondent is not already required to do by law or where the project would be financially self-serving for the respondent. The work can be completed by a third-party like a local government, watershed council, non-profit or private entity. Coastal PWSs can develop a "SEP Application" with general information that OCE can distribute to respondents. Community organizations with proposed projects are also free to contact respondents on their own initiative. The enforcement case does not necessarily have to be in the same area (watershed/county, etc.) as the environmental project or even address the same media (i.e. air/water/land). Interested parties can sign up for DEQ's public notifications via email at <http://www.oregon.gov/deq/Get-Involved/Pages/Public-Notices.aspx> - when signing up, select types of information (select "enforcement actions") and which counties or subbasins are of interest.

Nonpoint Source Implementation 319 Grants

Nonpoint Source Grants support implementation and planning projects that address water quality problems in surface and groundwater resources resulting from nonpoint source pollution. Funds are appropriated by DEQ through the U.S. Environmental Protection Agency under Section 319 of the Clean Water Act and support a wide variety of management activities, including technical assistance, site assessment, public awareness and education, training, technology transfer, demonstration projects, and monitoring to assess the success of specific nonpoint source implementation projects. Eligible applicants include government agencies, tribal nations and nonprofit organizations. For more information including funding availability, eligible projects, and application requirements and timelines see <http://www.oregon.gov/deq/wq/programs/Pages/Nonpoint-319-Grants.aspx>

Oregon Water Resources Department (WRD)

Water Resources Development Program
725 Summer Street NE, Suite A
Salem, OR 97301
Phone: 503-986-0900

The Water Resources Department is the state agency charged with administration of the laws governing surface and ground water resources. The Department's core functions are to protect existing water rights, facilitate voluntary streamflow restoration, increase the understanding of the demands on the state's water resources, provide accurate and accessible water resource data, and facilitate water supply solutions. WRD is charged with carrying out the water management policies and rules set by the Water Resources Commission and with overseeing the enforcement of Oregon's water laws. By law, all surface and ground water in Oregon belongs to the public.

WRD's mission is to serve the public by practicing and promoting responsible water management through two key goals:

- to directly address Oregon's water supply needs, and
- to restore and protect streamflows and watersheds in order to ensure the long-term sustainability of Oregon's ecosystems, economy, and quality of life.

WRD developed *Oregon's 2012 Integrated Water Resources Strategy* to help individuals and communities address instream and out-of-stream needs now and into the future, including water quantity, water quality and

ecosystem needs. More information can be found at:

<https://www.oregon.gov/OWRD/programs/Planning/IWRS/Pages/default.aspx>

There is funding available to support planning, feasibility studies, and implementation of water projects:

Place-Based Integrated Water Resources Planning

<https://www.oregon.gov/OWRD/programs/Planning/PlaceBasedPlanning/Pages/default.aspx>

Place-based planning is a voluntary, locally initiated and led effort in which a balanced representation of water interests within a basin or watershed work in partnership with the state to: characterize current water resources and issues (water quantity, water quality, ecosystem health); understand current and future instream and out-of-stream water needs and demands; identify and prioritize strategic solutions to address water needs; and, develop a place-based integrated water resources plan that informs the state-wide strategy.

Recent cycle of funding included \$750,000 in grants; requires 25% cost-share.

For more information, contact Harmony Burright at 503-986-0913.

Feasibility Study Grants

<https://www.oregon.gov/OWRD/programs/FundingOpportunities/FeasibilityStudyGrants/Pages/default.aspx>

Once potential projects are identified, communities often find it difficult to secure funding to assess their viability. This program component addresses that need by providing grant funding to cover 50% of the cost of conducting feasibility studies for potential water conservation, storage and reuse projects. A feasibility study is an assessment of the practicality of a proposed project or plan and can be used to determine if and how a project should proceed to the implementation phase.

Recent cycle of funding included \$2.8 million in grants; 50% cost share required.

For more information, contact Becky Williams at 503-986-0869.

Water Project Grants & Loans (formerly Water Supply Development Grants & Loans)

<https://www.oregon.gov/OWRD/programs/FundingOpportunities/WaterProjectGrantAndLoans/Pages/default.aspx>

This account provides grants and loans to evaluate, plan and implement instream and out-of-stream water development projects that have economic, environmental and social/cultural benefits. Eligible projects include, but are not limited to projects that: increase water use efficiency; develop new or expanded storage; allocate federally stored water; promote water reuse or conservation; and protect or restore stream flows.

Recent cycle funding included \$14 million in grants or loans; 25% cost share required; applications accepted year round.

For more information, contact Becky Williams at 503-986-0869.

More details and updates for these grants can be found at:

<https://www.oregon.gov/OWRD/programs/FundingOpportunities/Pages/default.aspx>

Municipal Water Management and Conservation Planning

Municipal water management and conservation planning provides a process through which cities and other municipal water suppliers estimate long-range water supply needs and identify alternatives, including water conservation programs, to meet those needs. The Department requires many municipal water suppliers to prepare plans as conditions of their water use permits or permit extensions.

Water Rights

Oregon's water laws are based on the principle of prior appropriation. This means the first person to obtain a water right on a stream is the last to be shut off in times of low streamflows. In water-short times, the water right holder with the oldest date of priority can demand the water specified in their water right regardless of the needs of junior users. The date of application for a permit to use water usually becomes the priority date of the right.

Watermasters respond to complaints from water users and determine in times of water shortage, which generally occur every year, who has the right to use water. Each summer as streamflows drop, watermasters regulate junior users to provide water to the more senior users. On many streams throughout the state, by the end of summer, there is only enough water to supply users who established their rights in the late 1800s. All of the more recently established rights will have been regulated off by the [watermaster](#).

There are “watermaster” offices located around the state. The watermaster office is an excellent source of local information. Watermasters can research water rights for a particular stream reach and provide supporting maps (above). During critical flow periods, watermasters regulate water usage to enable senior water right holders to satisfy their water right. The watermaster may also provide information regarding instream leases, ground water rights, cancellations, transfers of water rights, streamflow data, and water right information in general (list as of 6/16).

WRD Watermasters

District 1

Nikki Hendricks

c/o Port of Tillamook Bay
4000 Blimp Blvd Ste 400
Tillamook, Oregon 97141
Ph: 503-815-1967

District 2

Lanaya Blakely

125 East 8th Avenue
Eugene, OR 97401-2926
Ph: 541-682-3620

District 3

Robert Wood

2705 E 2nd St
The Dalles, Oregon 97058
Ph: 541-506-2652

District 4

Eric Julsrud

201 S Humbolt, Suite 180
Grant County Courthouse
Canyon City, Oregon 97820
Ph: 541-575-0119

District 5

Greg Silbernagel

116 SE Dorion Ave
Pendleton, OR 97801
Ph: 541-278-5456

District 6

Shad Hattan,

10507 N McAlister Rd #6
La Grande, Oregon 97850
Ph: 541-963-1031

District 7

David Bates

401 NE First St., Suite 11
Enterprise, Oregon 97828
Ph: 541-426-4464

District 8

Rick Lusk

Baker County Courthouse
1995 3rd Street, Suite 180
Baker City, Oregon 97814
Ph: 541-523-8224 ext 231

District 9

Ron Jacobs

Malheur County Courthouse #4
251 B St W
Vale, Oregon 97918
Ph: 541-473-5130

District 10

JR Johnson

Harney County Courthouse
450 N Buena Vista #3
Burns, OR 97720
Ph: 541-573-2591

District 11

Jeremy Giffin

231 SW Scalehouse Loop,
Ste 103
Bend, Oregon 97702
Ph: 541-306-6885

District 12

Brian Mayer

513 Center St
Lakeview, Oregon 97630
Ph: 541-947-6038

District 13

Shavon Haynes

10 S Oakdale, Rm 309A
Medford, Oregon 97501
Ph: 541-774-6880

District 14

Jake Johnstone

700 NW Dimmick St.
Grants Pass, Oregon 97526
Ph: 541-479-2401

District 15

Susan Douthit

Douglas County Courthouse, Rm
306
Roseburg, Oregon 97470
Ph: 541-440-4255

District 16

Joel Plahn

725 Summer St NE, Ste A
Salem, Oregon 97301
Ph: 503-986-0889

District 17

Danette Watson

305 Main Street
Klamath Falls, Oregon 97601
Ph: 541-883-4182

District 18

Jake Constans

1400 SW Walnut St, Suite 240
Hillsboro, Oregon 97123
Ph: 503-846-7780

District 19

Greg Wacker

Physical Address:
225 N Adams
Coquille, Oregon 97423
Ph: 541-396-1905

District 20

Amy Kim

10722 SE Highway 212
Clackamas, Oregon 97015
Ph: 503-722-1410

District 21

Ken Thiemann

221 S Oregon St.
P.O. Box 427
Condon, OR 97823
Ph: 541-384-4207

Oregon Department of Forestry (ODF)

Salem Headquarters
2600 State Street
Salem, Oregon 97310

<http://www.oregon.gov/ODF/Pages/index.aspx>

The Oregon Department of Forestry manages and regulates activities on non-federal forestland in Oregon. There are three main divisions under ODF-- Fire Protection, Private Forests, and State Forests. The Private Forests Division administers the Forest Practices Act and various forestry incentive programs and employs the use of about 50 Stewardship Foresters who work closely with landowners and operators. The State Forests Division is responsible for forest management to provide economic, environmental, and social benefits to Oregonians.

Financial incentive programs are aimed at encouraging and assisting landowners in managing their resources and meeting their objectives. Typical forestry projects can be aimed at protecting the landowner's resources/investment from fire or insect and disease infestation, to increasing its monetary and environmental value in the future.

Information about all ODF and federal forestry-related grants and incentive programs can be found at:

<http://www.oregon.gov/ODF/AboutODF/Pages/GrantsIncentives.aspx>

Community Forest Program

The Community Forest and Open Space Conservation Program is a federal financial assistance program with grants available to local governments, Indian tribes, and qualified nonprofit organizations to establish community forests and sustainably manage them for many public benefits, including recreation, income, wildlife habitat, stewardship demonstration sites, and environmental education.

Conservation Stewardship Program

To help landowners and operators maintain existing stewardship and adopt additional conservation on privately-owned, non-industrial working forests and agricultural lands.

Forest Legacy Program

The Forest Legacy Program is a national program that addresses privately-owned forestlands that face threats of conversion to non-forest use by development pressures. The goal of the Forest Legacy Program is to promote stewardship and sustainable management of private forest lands by maintaining working forests that conserve important forest resource and conservation values. Forest Legacy provides funds for eligible private forestlands for the purchase of development rights through either conservation easement or fee-title acquisition into public ownership. All properties entered into Oregon's Forest Legacy Program – either through conservation easement, fee acquisition or donation – have their forest resources and conservation values protected and managed in accordance with a State Forester-approved Forest Stewardship Plan (see below).

Forest Stewardship Program

Oregon's Forest Management Planning System recognizes that forest management planning is a journey – Pathways to Stewardship -- involving several distinct steps. A landowner's initial interest may be related to a specific project or action that is pressing on their property – such as reducing hazardous wildfire fuels or combating an invasive weed. Landowner assistance organizations and agencies usually first cross paths through outreach efforts defined around mutual interests or resource concerns. Landowners who are just beginning the management planning process begin a more formal journey by taking the [Woodland Discovery](#) step. Woodland Discovery consists of gathering basic property information and solidifying management goals. The remaining steps for completing your forest management plan include organizing the planning elements into specific management planning modules: soil and water, forest vegetation, fish and wildlife, access and protection, scenery and enjoyment and tax and business. Every step completed along the way results in the identification of specific actions that a landowner can take to improve conditions of the forestland or otherwise meet goals in owning forestland. Completion of a forest management plan opens up formal types of engagement such as forest certification and the enrollment of lands into specialized conservation programs that define a long-term commitment to sustainable forestry.

Healthy Forests Reserve Program (HFRP)

The goal is to restore and enhance ecosystems and habitat for threatened and endangered species while promoting sustainable timber harvests on working forest lands.

Department of Agriculture Natural Resources Program

635 Capitol St. NE
Salem, OR 97301-2532
Phone: 503 986-4700

<http://www.oregon.gov/ODA/programs/NaturalResources>

The Oregon Department of Agriculture (ODA) is responsible for developing plans to prevent and control water pollution from agricultural activities and soil erosion on rural lands. ODA's Natural Resources Program aims to conserve, protect, and develop natural resources on public and private lands in order to ensure that agriculture will continue to be productive and economically viable in Oregon. Natural Resources Programs work to do the following:

- Address water quality and natural resource conservation on agricultural lands
- Protect Oregon's environment and public health by ensuring the proper and legal sale, use, and distribution of pesticide products
- Assist local soil and water conservation districts as they help landowners properly manage Oregon's natural resources

More information on the Agricultural Plan Areas and Regulations can be found at:

<https://www.oregon.gov/ODA/programs/NaturalResources/AgWQ/Pages/AgWQPlans.aspx>

Information on local management plans and your area's ODA Water Quality Specialist can be found at:

<http://www.oregon.gov/ODA/programs/NaturalResources/AgWQ/Pages/AgWQPlans.aspx>

More information on the regulation and use of pesticides can be found at:

<http://www.oregon.gov/ODA/programs/Pesticides/Pages/default.aspx>

Department of Agriculture Pesticide Analytical and Response Center (PARC)

<http://www.oregon.gov/ODA/programs/Pesticides/Pages/PARC.aspx>

The Pesticide Analytical and Response Center (PARC) was created by executive order in 1978. The program was reauthorized under the Oregon Department of Agriculture (ODA) as ORS 634.550, in 1991.

PARC is mandated to perform the following activities with regard to pesticide-related incidents in Oregon that have suspected health or environmental effects: Collect incident information, mobilize expertise for investigations, identify trends and patterns of problems, make policy or other recommendations for action, report results of investigations, and prepare activity reports for each legislative session.

PARC does not have regulatory authority. Their primary function is to coordinate investigations to collect and analyze information about reported incidents. Investigation coordination includes collecting reports produced by member agencies and consultation as necessary with a toxicologist with Oregon State University. Member agencies conduct most of the investigations and take any necessary enforcement action(s). The eight member agencies include the following: [Oregon Health Authority \(OHA\)](#), [Oregon Department of Fish and Wildlife \(ODF&W\)](#), [Oregon Department of Environmental Quality \(DEQ\)](#), [Oregon Department of Forestry \(ODF\)](#), [Oregon Occupational Safety and Health Administration \(OR OSHA\)](#), [Office of the State Fire Marshal \(SFM\)](#), [Oregon Poison Center \(OPC\)](#), [Oregon Department of Agriculture \(ODA\)](#).

To report a pesticide incident that has impacted people, animals, or the environment, contact:

Theodore Bunch Jr., PARC Coordination Team Leader at 503-986-6470 or toll-free at 844-688-7272

PARC@oda.state.or.us.

Department of Agriculture Soil and Water Conservation Districts

<http://www.oregon.gov/ODA/SWCD/>

SWCD Program and Water Quality Program Manager: John Byers, 503-986-4718

The Soil and Water Conservation District (SWCD) Program provides services to the 45 Soil and Water Conservation Districts throughout Oregon (list current as of 6/16). SWCDs are local government entities that have authorities to address soil, erosion, and water quality issues.

Benton SWCD

456 SW Monroe Ave., Suite 110
Corvallis, OR 97333
Phone: 541 753-7208
Website: www.bentonswcd.org

Burnt River SWCD

3990 Midway Drive
Baker City, OR 97814
Phone: 541 523-7121 Ext. 109
Email: whitney.collins@bakercountyswcds.com

Clackamas SWCD

221 Molalla Ave., Suite 102
Oregon City, OR 97045
Phone: 503 210-6000
Website: www.conservationdistrict.org

Clatsop SWCD

750 Commercial St., Room 207
Astoria, OR 97103
Phone: 503 325-4571
Website: www.clatsopswcd.org

Columbia SWCD

35285 Millard Road
St. Helens, OR 97051
Phone: 503 397-4555
Website: www.columbiaswcd.com

Coos SWCD

371 N Adams St.
Coquille, OR 97423
Phone: 541 396-6879
Website: www.coosswcd.org

Crook County SWCD

498 SE Lynn Blvd.
Prineville, OR 97754
Phone: 541 447-3548

Curry County SWCD

29692 Ellensburg Ave.
Gold Beach, OR 97444
Phone: 541 247-2755 Ext. 0#
Website: www.currywatersheds.org

Deschutes SWCD

625 SE Salmon Ave., Suite 7
Redmond, OR 97756
Phone: 541 923-2204
Website: www.deschuteswcd.com

Douglas SWCD

2741 West Harvard Ave.
Roseburg, OR 97471
Phone: 541 957-5061
Website: www.douglasswcd.org

Eagle Valley SWCD

3990 Midway Drive
Baker City, OR 97814
Phone: 541 523-7121 Ext. 109

East Multnomah SWCD

5211 N Williams Ave.
Portland, OR 97217
Phone: 503 222-SOIL (7645)
Website: www.emswcd.org

Fort Rock / Silver Lake SWCD

17612 Highway 395
Lakeview, OR 97630
Phone: 541 947-5855
Email: LakeviewSWCD2@hotmail.com

Gilliam County SWCD

Dunn Office Building
333 S Main St.
Condon, OR 97823
Phone: 541 384-2672
Email: gilliamswcd@gmail.com

Grant SWCD

721 S Canyon Blvd.
John Day, OR 97845
Phone: 541 575-0135 Ext. 3
Email: jkehrberg@ortelco.net

Harney SWCD

530 Highway 20 S
Hines, OR 97738
Phone: 541 573-5010
Email: marty.suter@or.nacdnet.net

Hood River SWCD

3007 Experiment Station Drive
Hood River, OR 97031
Phone: 541 386-4588 / 386-6719
Website: www.hooddriverswcd.org

Illinois Valley SWCD

Josephine Co. Office Building
102 S Redwood Highway
Cave Junction, OR 97523
Phone: 541 592-3731
Email: amy@ivstreamteam.org

Jackson SWCD

89 Alder Street
Central Point, OR 97502
Phone: 541 664-1070
Website: www.jswcd.org

Jefferson County SWCD

625 SE Salmon Ave., Suite 6
Redmond, OR 97756
Phone: 541 923-4358 Ext. 101
Email: debbe.chadwick@oacd.org

Josephine SWCD

1440 Parkdale Drive
Grants Pass, OR 97527
Phone: 541 474-6840
Email: joswcd@outreachinternet.com

Keating SWCD

3990 Midway Drive
Baker City, OR 97814
Phone: 541 523-7121 Ext. 109
Email: whitney.collins@bakercountyswcds.com

Klamath SWCD

2316 S 6th St., Suite C
Klamath Falls, OR 97601
Phone: 541 883-6932 Ext. 101
Website: www.klamathswcd.org

Lakeview SWCD

17612 Highway 395
Lakeview, OR 97630
Phone: 541 947-5855
Email: lakeviewswcd2@hotmail.com

Lincoln SWCD

23 North Coast Highway
Newport, OR 97365
Phone: 541 265-2631
Website: www.lincolnswcd.org

Linn SWCD

33935 Highway 99E, Suite C
Tangent, OR 97389
Phone: 541 926-2483
Website: www.linnswcd.oacd.org

Malheur County SWCD

2925 SW Sixth Ave., Suite 2
Ontario, OR 97914
Phone: 541 889-2588 Ext. 101
Email: LRowe@malcoswcd.org

Marion SWCD

338 Hawthorne Ave. NE
Salem, OR 97301
Phone: 503 391-9927
Website: www.marionswcd.net

Monument SWCD

Columbia Power Building
311 Wilson St.
Monument, OR 97864
Phone: 541 934-2141
Website: www.monumentswcd.org

Morrow SWCD

430 Linden Way
Heppner, OR 97836
Phone: 541 676-5452
Email: swcdmanager@centurytel.net

Polk SWCD

580 Main St., Suite A
Dallas, OR 97338
Phone: 503 623-9680
Website: www.polkswcd.org

Sherman County SWCD

302 Scott St.
Moro, OR 97039
Phone: 541 565-3216 Ext. 3
Website: www.shermancountyswcd.com

Siuslaw SWCD

1775 Laurel Place, Suite 4
Florence, OR 97439
Phone: 541 997-1272
Website: www.siuswcd.com

Tillamook SWCD

4000 Blimp Blvd., Suite 200
Tillamook, OR 97141
Phone: 503 842-2240 Ext. 110
Website: tillamookcountyswcd.org/

Tualatin SWCD

1080 SW Baseline St., Suite B-2
Hillsboro, OR 97123
Phone: 503 648-3174 Ext. 4
Website: www.swcd.net

Umatilla County SWCD

1 SW Nye Ave., Suite 130
Pendleton, OR 97801
Phone: 541 278-8049
Website: www.umatillacountyswcd.com

Umpqua SWCD

1877 Winchester Ave.
Reedsport, OR 97467
Phone: 541 662-1341
Website: www.umpquasoilandwater.com

Union SWCD

10507 N McAlister Road, Room 7
La Grande, OR 97850
Phone: 541 963-1313
Website: unionswcd.org

Upper Willamette SWCD
780 Bailey Hill Road, Suite 5
Eugene, OR 97402
Phone: 541 465-6443 Ext. 102
Website: www.uwsxcd.org

Wallowa SWCD
401 NE 1st St., Suite E
Enterprise, OR 97828
Phone: 541 426-4521
Email: cynthia.a.warnock@gmail.com

Wasco County SWCD
2325 River Road, Suite 3
The Dalles, OR 97058
Phone: 541 296-6178 Ext. 3
Website: www.wascosxcd.org

West Multnomah SWCD
2701 NW Vaughn St., Suite 450
Portland, OR 97210
Phone: 503 238-4775
Website: www.wmsxcd.org

Wheeler SWCD
40535 Highway 19
Fossil, OR 97830
Phone: 541 468-2990
Website: www.wheelersxcd.org

Yamhill SWCD
2200 SW Second St.
McMinnville, OR 97128
Phone: 503 472-6403
Fax: 503 472-6407
Website: www.yamhillswcd.org

Oregon Watershed Enhancement Board (OWEB)

775 Summer St. NE Suite 360
Salem, OR 97301
Phone: (503) 986-0178
Website: www.oregon.gov/OWEB

The Oregon Watershed Enhancement Board (OWEB) is a state agency that provides grants to help Oregonians take care of local streams, rivers, wetlands and natural areas. Community members and landowners use scientific criteria to decide jointly what needs to be done to conserve and improve rivers and natural habitat in the places where they live. OWEB grants are funded from the Oregon Lottery, federal dollars, and salmon license plate revenue. The agency is led by a 17 member citizen board drawn from the public at large, tribes, and federal and state natural resource agency boards and commissions. OWEB provides grants to projects that contribute to the Oregon Plan for Salmon and Watersheds and the Oregon Conservation Strategy by protecting, restoring and improving clean water and fish and wildlife habitat. See the OWEB website for more information on grants: <https://www.oregon.gov/oweb/grants/Pages/grant-programs.aspx>.

Oregon Sea Grant (OSG)

Oregon State University
Corvallis, Oregon
Phone 541-737-2714
<http://seagrant.oregonstate.edu/>

Oregon Sea Grant serves Oregon coastal communities through integrated research, education and public engagement on ocean and coastal issues. Based at Oregon State University, OSG is part of the national network of NOAA Sea Grant College Programs, dedicated to promoting environmental stewardship, long-term economic development and responsible use of America's coastal, ocean and Great Lakes resources. OSG targets research on better defining the relationships between the many pressures that can degrade water quality: climate change, upland and coastal land use, fish and habitat restoration efforts, aquatic invasive species. OSG works with groups whose interests sometimes come in conflict - landowners, outdoor recreationists, farmers and woodland managers, local government, the general public - to seek solutions that will help sustain healthy watersheds and our precious water resources. OSG focuses on the question of resilience - the ability to plan, adapt and rebound in the face of change by supporting physical and social science research aimed at better understanding ocean and coastal processes and the socio-economic barriers to hazard and climate change preparation. Publications and resources available from OSG can be found here: <http://seagrant.oregonstate.edu/sgpubs>.

OSG and OSU Extension produce textbooks and other publications on such topics as conservation-friendly gardening, sustainable living and low-impact development. OSG also partners with the Oregon State Marine Board to develop the Clean Vessel Act (CVA) Education Initiative. Funded by the Clean Vessel Act of 1992, the goal of the CVA Education Initiative is to improve boaters' awareness, accessibility and use of sewage pump-outs, dump stations, and floating toilets. Publications and resources available from OSG about watershed health can be found here: <http://seagrant.oregonstate.edu/sgpubs> by using "watersheds and wetlands" in the "Search by Subject" field.

Every two years, OSG awards approximately \$2 million in research grants addressing community preparedness for climate change, watershed health, other urgent or emerging regional needs with high relevance to coastal communities. For more information on grants, see: <http://seagrant.oregonstate.edu/research>

Source Water Collaborative – led by U.S. Environmental Protection Agency

Technical assistance and lists of resources and contacts are available from this national network that has worked to promote drinking water protection for several years. The Source Water Collaborative is a network of federal, state, and local organizations led by US EPA. Some of the key Source Water Collaborative members include the US EPA, US Department of Agriculture, AWWA, American Planning Association, ASDWA, ACWA, National Rural Water Association, Groundwater Protection Council, National Association of Counties, and The Trust for Public Land. Resources can be found here:

<http://sourcewatercollaborative.org/>

U.S. Environmental Protection Agency Catalog of Federal Funding Sources for Watershed Protection

This is an online, free searchable database of financial assistance sources (grants, loans, cost-sharing) available to fund a variety of watershed protection projects.

<https://www.epa.gov/waterdata/catalog-federal-funding>

U.S. Environmental Protection Agency Environmental Finance Centers

Free technical assistance is available through EPA's Environmental Finance Centers. There is currently no Environmental Finance Center for US EPA Region 10, but the resources are still available through the US EPA website. The program mission is to provide help to those facing the "how to pay" challenges of environmental protection. EFC is committed to helping the regulated community build and improve the technical, managerial, and financial capabilities needed to comply with federal and state environmental protection laws.

<https://www.epa.gov/waterfinancecenter/efcn>

U.S. Environmental Protection Agency Community Action for a Renewed Environment (CARE) Grants

Eligible Projects: Prevention of human exposure to harmful pollution; improve water quality. Form community-based collaborative partnerships; identifying and developing an understanding of the many local sources of risk from toxic pollutants and environmental concerns; and setting priorities for the reduction of the identified risks and concerns of the community

Eligible Applicants: Local, public non-profit institution/organizations, federally-recognized Indian tribal government, Native American organizations, private non-profit institution/organization, quasi-public nonprofit institution/organization both interstate and intrastate, local government, colleges, and universities

Funding Available: \$75,000 to \$100,000 with an average project funding of about \$90,000

How To Apply: Currently, EPA has no plans to publish a Request for Proposal for the CARE program due to lack of congressional funding. For updates see: <https://archive.epa.gov/care/web/html/>

U.S. Bureau of Reclamation Cooperative Watershed Management Program

Eligible Projects: Improve water quality; improve ecological resiliency of a river or stream; and to reduce conflicts over water at the watershed level by supporting the formation of watershed groups to develop local solutions to address water management issues

Eligible Applicants: States, Indian tribes, local and special districts (e.g., irrigation and water districts, county soil conservation districts, etc.), local governmental entities, interstate organizations, and non-profit organizations. To be eligible, applicants must also meet all of the following requirements: (1) Significantly affect or be affected by the quality or quantity of water in a watershed; (2) Be capable of promoting the sustainable use of water resources; (3) Be located in the western United States specifically: Arizona, California, Colorado, Idaho, Kansas, Montana, Nebraska, Nevada, New Mexico, North Dakota, Oklahoma, Oregon, South Dakota, Texas, Utah, Washington.

Funding Available: \$22,000-\$100,000 in the past

How To Apply: <http://www.usbr.gov/WaterSMART/cwmp/index.html>

U.S. Department of Agriculture Farm Service Agency Conservation Programs

<http://www.fsa.usda.gov/programs-and-services/conservation-programs/index>

USDA Farm Service Agency oversees a number of voluntary conservation-related programs. These programs work to address a large number of farming and ranching related conservation issues including:

- Drinking water protection
- Reducing soil erosion
- Wildlife habitat preservation
- Preservation and restoration of forests and wetlands
- Aiding farmers whose farms are damaged by natural disasters

Source Water Protection Program (SWPP)

The SWPP is designed to protect surface and ground water used as drinking water by rural residents. Through a partnership with the National Rural Water Association, local teams are formed to develop plans to reduce pollutant impacts in rural areas.

<http://www.fsa.usda.gov/programs-and-services/conservation-programs/source-water-protection/index>

Conservation Reserve Program (CRP)

The CRP pays a yearly rental payment in exchange for farmers removing environmentally sensitive land from agricultural production and planting species that will improve environmental quality. In exchange for a yearly rental payment, farmers enrolled in the program agree to remove environmentally sensitive land from agricultural production and plant species that will improve environmental health and quality. Contracts for land enrolled in CRP are 10-15 years in length. The long-term goal of the program is to re-establish valuable land cover to help improve water quality, prevent soil erosion, and reduce loss of wildlife habitat.

<http://www.fsa.usda.gov/programs-and-services/conservation-programs/conservation-reserve-program/index>

Conservation Reserve Enhancement Program (CREP)

The CREP, an offshoot of CRP, targets high-priority conservation issues identified by local, state, or tribal governments or non-governmental organizations. In exchange for removing environmentally sensitive land from production and introducing conservation practices, farmers, ranchers, and agricultural land owners are paid an annual rental rate. Participation is voluntary, and the contract period is typically 10–15 years, along with other federal and state incentives as applicable per each CREP agreement.

<http://www.fsa.usda.gov/programs-and-services/conservation-programs/conservation-reserve-enhancement/index>

Emergency Conservation Program (ECP)

The ECP provides funding and technical assistance for farmers and ranchers to restore farmland damaged by natural disasters and for emergency water conservation measures in severe droughts. The ECP also provides funding and assistance to help ranchers and farmers install water conservation measures during severe drought.

<http://www.fsa.usda.gov/programs-and-services/conservation-programs/emergency-conservation/index>

Emergency Forest Restoration Program (EFRP)

The EFRP, which is very similar to the ECP, provides funding to restore privately owned forests damaged by natural disasters.

<http://www.fsa.usda.gov/programs-and-services/disaster-assistance-program/emergency-forest-restoration/index>

Farmable Wetlands Program (FWP)

The FWP is designed to restore wetlands and wetland buffer zones that are farmed. FWP gives farmers and ranchers annual rental payments in return for restoring wetlands and establishing plant cover.

<http://www.fsa.usda.gov/programs-and-services/conservation-programs/farmable-wetlands/index>

U.S. Department of Agriculture Natural Resources Conservation Service

NRCS provides farmers, ranchers and forest managers with free technical assistance, or advice, for their land. Common technical assistance includes: resource assessment, practice design and resource monitoring. The conservation planner will help you determine if financial assistance is right for you. Technical assistance is also available online through [Conservation Client Gateway](#).

More information about NRCS can be found on their home page:

<http://www.nrcs.usda.gov/wps/portal/nrcs/main/national/about/>

Environmental Quality Incentives Program (EQIP)

Grants are available for best management practices and conservation on private, non-industrial forestland and agricultural lands. Financial assistance is available to help plan and implement conservation practices that address natural resource concerns and for opportunities to improve soil, water, plant, animal, air and related resources on agricultural land and non-industrial private forestland. In addition, EQIP can help producers meet Federal, State, Tribal and local environmental regulations.

<http://www.nrcs.usda.gov/wps/portal/nrcs/main/national/programs/financial/eqip/>

Eligible Applicants: Owners of land in agricultural or forest production or persons who are engaged in livestock, agricultural or forest production on eligible land and that have a natural resource concern on the land

Funding Available: Financial and technical assistance to agricultural and forestland producers through contracts up to 10 years. Not to exceed \$300,000 for all EQIP contracts entered into during any six-year period. If NRCS determines project has special environmental significance the payment limitation is a maximum of \$450,000.

Conservation Stewardship Program (CSP)

CSP helps agricultural producers maintain and improve their existing conservation systems and adopt additional conservation activities to address priority resources concerns. Through CSP, participants take additional steps to improve resource condition including soil quality, water quality, water quantity, air quality, and habitat quality, as well as energy. Participants earn CSP payments for conservation performance - the higher the performance, the higher the payment.

<http://www.nrcs.usda.gov/wps/portal/nrcs/main/national/programs/financial/csp/>

Wetlands Reserve Easements (WRE)

WRE provides habitat for fish and wildlife, including threatened and endangered species, improve water quality by filtering sediments and chemicals, reduce flooding, recharge groundwater, protect biological diversity and provide opportunities for educational, scientific and limited recreational activities.

NRCS also provides technical and financial assistance directly to private landowners and Indian tribes to restore, protect, and enhance wetlands through the purchase of a wetland reserve easement. <http://www.nrcs.usda.gov/wps/portal/nrcs/detail/or/home/?cid=stelprdb1249312>

Agricultural Land Easements (ALE)

ALE is designed to protect the long-term viability of the nation's food supply by preventing conversion of productive working lands to non-agricultural uses. Land protected by agricultural land easements provides additional public benefits, including environmental quality, historic preservation, wildlife habitat and protection of open space.

<http://www.nrcs.usda.gov/wps/portal/nrcs/detail/or/home/?cid=stelprdb1249312>

Emergency Watershed Protection (EWP)

The EWP program was set up by Congress to respond to emergencies created by natural disasters. The United States Department of Agriculture's Natural Resources Conservation Service is responsible for administering the program. EWP is designed to relieve imminent hazards to life and property caused by floods, fires, windstorms, and other natural occurrences. It is not necessary for a national emergency to be declared for an area to be eligible for assistance. Activities include providing financial and technical assistance to remove debris from streams, protect destabilized streambanks, establish cover on critically eroding lands, repairing conservation practices, and the purchase of flood plain easements. The purpose of EWP is to help groups of people with a common problem. EWP is generally not an individual assistance program. All projects undertaken must be sponsored by a political subdivision of the State, such as a city, county, general improvement district or conservation district, or by a tribal government.

<http://www.nrcs.usda.gov/wps/portal/nrcs/main/or/programs/financial/ewp/>

Other NRCS Programs

There are other NRCS programs that are specific to Oregon geographic areas---Wildfire Rehabilitation Initiative, Organic Initiative, drought funding, and restoration funding---see the Oregon NRCS link for more information on those: <http://www.nrcs.usda.gov/wps/portal/nrcs/main/or/programs/financial/eqip/>

Anyone applying for EQIP or any of the other NRCS grants for the first time should schedule a meeting with NRCS to discuss their options before moving forward.

U.S. Department of Agriculture Rural Development Water and Waste Disposal Direct Loans and Grants

Eligible Projects: Pre-construction and construction associated with building, repairing, or improving drinking water, solid waste facilities and wastewater facilities

Eligible Applicants:

- Cities or towns with fewer than 10,000 population
- Counties, special purpose districts, non-profit corporations or tribes unable to get funds from other sources at reasonable rates and terms

Funding Available: Loans (40-year term), grants in some cases, interest rates vary (currently 2.125 – 3.5%)

How To Apply: Applications accepted year-round on a fund-available basis. <http://www.rd.usda.gov/programs-services/water-waste-disposal-loan-grant-program>

U.S. Department of Commerce Community Development Block Grant Planning Program

Region 10 HUD

Seattle Regional Office

Phone: (206) 220-5101

<http://portal.hud.gov/hudportal/HUD?src=/states/washington/offices>

http://portal.hud.gov/hudportal/HUD?src=/program_offices/comm_planning/communitydevelopment/programs

Eligible Projects: Comprehensive plans, Infrastructure plans, Feasibility studies, Community action plans, Low-income housing assessments

Eligible Applicants: Projects must principally benefit low- to moderate-income people in non-entitlement cities and counties.

- Cities or towns with fewer than 50,000 people
- Counties with fewer than 200,000 people

Funding Available: Grants

- Up to \$24,000 for a single jurisdiction
- Up to \$35,000 for single jurisdiction projects that address urgent public health and safety needs
- Up to \$40,000 for multiple jurisdictions/joint application

How To Apply: <http://portal.hud.gov/hudportal/HUD?src=/states/washington/offices>

Rural Community Assistance Corporation (RCAC)

Environmental Programs

1020 S.W. Taylor Street Suite 450

Portland, OR 97205

Local contacts:

RosAnna Noval, Rural Development Specialist 503-308-0207

Email: rnoval@rcac.org

Website: www.rcac.org

At the national level, RCAC has a variety of loans for water and/or wastewater planning, environmental work, and other work to assist in developing an application for infrastructure improvements

Eligible Applicants: Non-profit organizations, public agencies, tribes, and low-income rural communities with a 50,000 population or less, or 10,000 or less if guaranteed by USDA Rural Development financing.

Funding Available:

- Maximum \$50,000 for feasibility loan
- Maximum \$350,000 for pre-development loan
- 1 year term
- 5.5% interest rate

How To Apply: Applications accepted anytime. www.rcac.org

National contact: Josh Griff, 720-951-2163, jgriff@rcac.org

Water Research Foundation - Source Water Protection Cost-Benefit Tool

This is a free, online suite of tools designed to assist in evaluating the triple bottom-line costs and benefits of different source water protection options. Cost/benefit calculations help evaluate, prioritize, justify, and ultimately implement source water protection initiatives. <http://www.waterrf.org/resources/Pages/PublicWebTools-Detail.aspx?ItemID=8>

Healthy Watersheds Consortium

The Healthy Watersheds Consortium Grant Program has just published a Request for Proposals (RFP) to support local projects that protect and sustain healthy watersheds (including drinking water sources). Through this program, EPA will provide approximately \$3.75 million over six years to the U.S. Endowment for Forestry and Communities for projects that develop and/or support state, interstate, and tribal healthy watersheds programs and enhance collaboration among the many groups who benefit from protecting healthy watersheds such as drinking water utilities, hunters and fisherman, foresters and farmers, and more. The Endowment is also matching a portion of EPA's financial commitment to the partnership and expects to leverage additional funding from other public and private sources.

The goal of the Healthy Watersheds Consortium Grant Program is to accelerate strategic protection of healthy, freshwater ecosystems and their watersheds. This goal will be achieved by: Funding key projects identified in existing watershed protection or conservation plans; Building the sustainable organizational infrastructure, social support, and long-term funding commitments necessary to implement large-scale protection of healthy watersheds; and supporting innovative or catalytic projects that may accelerate or broadly advance the field of practice for watershed protection efforts. For more information and to view and download the RFP and other helpful documents, visit the website: <http://usendowment.org/partnerships/hwcgrantprogram.html>

For questions, please contact Peter Stangel at peter@usendowment.org.

Ecotrust

<http://www.ecotrust.org/>

Ecotrust works to protect and restore watersheds and the economic and public health of the communities that depend upon them. Ecotrust develops and applies strategic approaches that improve habitat for native fish and wildlife, create local jobs and recreational opportunities, increase public awareness of the value of nature's services like water, and ensure a more reliable access to clean water for all members of the Oregon communities. Ecotrust provides Ecosystem Services, GIS Analysis, Mapping, Cartography, Data and Software Development, Economic Impact Assessment, etc.

Ecotrust Forest Management

<http://ecotrustforests.com>

Ecotrust Forest Management is a for-profit forestland investment management company that acquires and manages land on behalf of investors and forestland owners to enhance forest health and productivity, and to produce a diverse array of forest products and services including timber, biomass, carbon, and improved habitat and water quality. Where possible, our goal is to transition land to long-term, local, stewards of land like Tribes, Community Forests, Public or State Agencies etc. EFM is adept at using a wide array of financing sources— New Market Tax Credits, carbon credits, conservation easements, and restoration funding — to supplement private capital resources in the acquisition and management of forestland. Contact: info@ecotrustforests.com

LAND TRUSTS

Resources to assist in locating a land trust can be found here:

<http://findalandtrust.org/states/oregon41>

Coalition of Oregon Land Trusts

The Coalition of Oregon Land Trusts (COLT) is a newly formed nonprofit representing and serving Oregon's land trusts. Its mission is to serve and strengthen the land trust community in Oregon. Oregon's land trust community is working at local, regional, and statewide scales with landowners, communities, public agencies and other partners to maintain the state's natural heritage and the economies it supports. COLT will accomplish its mission by strengthening public policies and programs that are supportive of land conservation, helping to build capacity within and across land trusts, and communicating to key audiences about the role of land trusts in conserving Oregon's natural heritage and healthy human communities that depend on it. There are currently 18 land trusts that are members of COLT.

Coalition of Oregon Land Trusts
322 NW 5th, Suite 312 Portland, OR 97209
Phone: 503-719-4732 <http://oregonlandtrusts.org/>

Land Trust Alliance

The Land Trust Alliance is a national conservation organization that works preserve land through conservation and easements, so land and natural resources get protected. The Alliance is based in Washington, D.C., and has several regional offices.

Northwest Conservation Manager
1353 Officers Row Vancouver, WA 98661
Phone: (971) 202-1483 <http://www.landtrustalliance.org/>

Individual land trusts which may be of assistance include:

The Trust for Public Land

<http://www.tpl.org/services/conservation-transactions>

The Nature Conservancy

<http://www.nature.org/>

FOUNDATIONS

The Oregon Community Foundation / Community Grant Program

Eligible Projects: Community Livability, Environment & Citizen Engagement (*10 to 20 percent of grants*)

- Promote leadership development, volunteerism, immigrant integration, and civic participation
- Support stewardship and appreciation of Oregon's outdoor spaces and scenic beauty
- Address social, economic and environmental challenges or opportunities by bringing together disparate stakeholders
- Preserve places essential to communities' civic and historic identities

Eligible Applicants: nonprofits with tax-exempt status under Section 501(c)(3)

Funding Available: average grant is \$20,000

Contact: <http://www.oregoncf.org/grants-scholarships/grants/community-grants>

National Fish and Wildlife Foundation

Eligible Projects: Environmental Solutions for Communities (1:1 match required)

- Supporting sustainable agricultural practices and private lands stewardship;
- Conserving critical land and water resources and improving local water quality;
- Restoring and managing natural habitat, species and ecosystems that are important to community livelihoods;
- Facilitating investments in green infrastructure, renewable energy and energy efficiency; and
- Encouraging broad-based citizen and targeted youth participation in project implementation.

Eligible Applicants: non-profit 501(c) organizations, state government agencies, local governments, municipal governments, Indian tribes, educational institutions

Funding Available: grants range from \$25,000 to \$100,000

Contact: 202-595-2434 - Community-Based Conservation

Access Fund Foundation

Eligible Projects: land acquisitions; considering the management and financial resources of land ownership, the Access Fund views land acquisitions as a tool of last resort and have adopted the following guidelines for land acquisition projects. If you are requesting funds for a land acquisitions please call the Access Fund before submitting your application.

- The area must be imminently threatened with permanent closure or sale to an outside party that may consider land development opportunities or other uses threatening its climbing and/or access resources.
- The area can be acquired for a reasonable price (reasonable price being one that falls within existing market values and is not in excess of appraised value), together with a reasonable budget (including secured funding) or secured exit-strategy for management by another land trust, local climbers organization or governmental agency.
- A fully executed purchase agreement stating how the project will be funded is required before Access Fund grant funds will be allocated to any acquisition.
- A high degree of matching funds is required. The Access Fund's role in land acquisitions is as an additional, not primary, funding resource.
- Applicants whose projects require continued payments and/or financing should submit a plan describing how these payments will be met in the future. These include, but are not limited to, property tax payments, loan payments, lease and mortgage payments. This payment plan will be taken into consideration during the grant review process.

Eligible Applicants: Local climbing groups, individuals or organizations (Note: tax exempt 501(c)(3) status is not a pre-requisite); governmental agencies that wish to sponsor or organize a local project; conservation organizations and land trusts.

Funding Available: \$1,000 to \$4,000. (The Access Fund considers requests for over \$10,000, but these projects should have national significance and utilize a high degree of matching funds.)

Contact: <http://www.accessfund.org/>

The Collins Foundation

Eligible Projects: land acquisitions; grants are for projects that directly benefit the residents of Oregon

Eligible Applicants: nonprofits with tax-exempt status under Section 501(c)(3) / agencies that have current registration with the offices of the Oregon State Attorney General and the Secretary of State

Funding Available: varies; grants may range from \$3000 to \$150,000

Contact: www.collinsfoundation.org

Giles W. and Elise G. Mead Foundation

Eligible Projects: Preserving and improving the environment; primary emphasis forestry, fisheries and the sustainable use of natural resources in western North America

Eligible Applicants: nonprofits with tax-exempt status under Section 501(c)(3) in western North America

Funding Available: past grants ranged from \$15,000 to \$100,000

Contact: <http://www.gileswmeadfoundation.org/>

Rose E. Tucker Charitable Trust

Eligible Projects: giving limited to organizations and projects in Oregon, with emphasis on the metropolitan Portland area; land acquisition is eligible

Eligible Applicants: nonprofits with tax-exempt status under Section 501(c)(3)

Funding Available: past grants ranged from \$6,000 to \$150,000

How to Apply: apply anytime; board meets approximately every 2 months

Contact: Tuckertrust@stoel.com

Doris Duke Charitable Foundation

Eligible Projects: The foundation's grant-making is designed to provide frameworks and concrete examples of how practitioners can protect biodiversity in light of climate change through strategic land conservation. The program's adaptation efforts focus on three critical land conservation activities undertaken by non-profit organizations and government natural resource agencies:

- Habitat conservation planning (i.e., the identification of which sites should be conserved in their natural state to benefit wildlife);
- Permanent land protection (i.e., the acquisition of conservation easements or fee title to secure high priority sites); and C) Management of lands already in protected status. The goal for each of these activities is to encourage the conservation community to augment the dominant species-based approach to wildlife conservation with a focus on maintaining ecosystem functionality as climate change takes hold.
- The program has adopted three approaches to achieve its objectives: 1) Identifying resilient landscapes; 2) Protecting resilient landscapes; and 3) Managing conserved lands.

Eligible Applicants: nonprofits with tax-exempt status under Section 501(c)(3)

Funding Available: past grants ranged in the \$100K

Contact: <http://www.ddcf.org/what-we-fund/environment/>

Bonneville Environmental Foundation

Eligible Projects: renewable power and acquire, maintain, preserve, restore, protect, and/or sustain fish and wildlife habitat within the Pacific Northwest.

Interest area: Watershed Restoration Program---supports restoration of damaged watershed ecosystems; supports communities trying to heal their local watersheds by supporting watershed restoration projects grounded in the best available watershed science

Eligible Applicants: nonprofit organizations

Funding Available: varies

Contact: www.b-e-f.org

The Bullitt Foundation

Program priorities:

- Manage freshwater resources: control, use, distribution, conservation;
- Conserve and restore resilient watersheds, wetlands and estuaries;
- Maintain a working land base for sustainable agriculture and forestry;
- Enforce laws and policies intended to assure air and water quality;
- Create landowner incentives for maintaining and enhancing ecosystem services, including the development of market-based mechanisms.

Eligible Applicants: nonprofit organizations in Washington, Oregon, Idaho, western Montana, south-central Alaska, and British Columbia. Within that broad geographic range, work is targeted to specific sub-regions generally associated with major population centers.

Funding Available: varies---past grants ranged from \$10,000 to over \$600,000

Contact: <http://www.bullitt.org/>

Weyerhaeuser Foundation

Eligible Projects: forestry practices, manufacturing's effects on air, water and land; free trade, recycling, diversity, land conservation and environmental education; land acquisitions or conservation easement projects may fit with the Foundation's priorities and goals

Eligible Applicants: educational institutions, non-profit organizations, research institutions in Oregon and Washington

Funding Available: \$1,000 - \$50,000

Contact: <http://www.wfamilyfoundation.org/>

Laird Norton Foundation

Eligible Projects: projects contribute to a heightened awareness of the ecological, social and economic significance of water sources and watersheds. Preference will be given to projects which demonstrate innovative measures for protecting and restoring water resources and which involve local communities and/or regional institutions.

Eligible Applicants: nonprofit organizations working in Hood Canal (WA), Upper Deschutes (OR), and Rogue (OR) watersheds

Funding Available: varies; past grants ranged from \$10k to \$100k

Contact: <http://www.lairdnorton.org>

Alternative formats

Documents can be provided upon request in an alternate format for individuals with disabilities or in a language other than English for people with limited English skills. To request a document in another format or language, call DEQ in Portland at 503-229-5696, or toll-free in Oregon at 1-800-452-4011, ext. 5696; or email deqinfo@deq.state.or.us.



Appendix 5: Table 1: Inventory of Potential Sources of Pollution for Surface Water within 8-hour time-of-travel zone of Lower Clackamas River Water Providers Intakes as identified in readily accessible state and federal databases and GIS layers - Updated Source Water Assessment

see Appendix 2 for Key to Tables for Notes and Descriptions of Acronyms

PWS Name: Lower Clackamas River Water Providers

PWS NUMBER: CRW-4100187,
SFWB-4100591, NCCWC-4100580,
Lake Oswego-4100457

- This information supplements the Original Source Water Assessment Inventory dated between 2000 and 2005 and should be used in conjunction with the original inventory to provide a more detailed analysis of potential sources of pollution.
- Note that due to state database limitations, some sites will require further research to verify presence and location.
- This summary only includes potential sources of pollution within the estimated 8-hour time of travel area which is provided as a planning tool since eight hours should provide adequate response time to protect the integrity of the public water system intake after a spill or release at any crossing or discharge point to the stream. It is recommended the water system and community considers increased protection within this 8-hour travel time from the intake for spills and other acute risks. Focus may need to extend further upstream for contaminants that are contributed to the stream over long time periods or recur frequently.

Primary Land Ownership/Use(s)		Data Source
Lower part of the watershed is urban residential, transitioning upstream to agricultural land use along the rivers/streams, finally BLM and private industrial forestry lands are majority land use throughout the uplands. The upper portions of watershed is primarily US Forest Service lands.		Land use map - Figure 4
Other potential sources of pollution identified based on aerial photographs, topographic maps or local knowledge.		
Name	Address/ location	Data Source
Residential - high density of lots adjacent to Clackamas River. Potential for erosion, pesticide use, septic systems.		aerial photograph
Commercial- high density adjacent to the Clackamas River. Potential for erosion, runoff pollution from parking lots and connecting roads. Highway in close proximity to intake, potential for pollution from runoff.		aerial photograph
River Recreation - Heavy use may contribute to erosion and increased turbidity. Inadequate disposal of human wastes may contribute nutrients and bacteria.		aerial photograph
Industry- Cement mixing company upstream of first intake adjacent to Clackamas River. Potential for erosion, sedimentation and other runoff pollutants from processing.		aerial photograph
Agricultural- low density adjacent to Clackamas River. Potential for erosion as well as nutrient runoff from fertilizer and pesticide use.		aerial photograph
Harmful algal blooms have been documented or cyanotoxins previously detected in a waterbody in the source area. The drinking water source for this intake is noted as a water of potential concern for HABs, listed by DEQ as Water Quality Limited (WQL) for algae and aquatic weeds.	North Fork Reservoir and Timothy Lake outside of 8-hour time of travel. See below for details.	OHA recreational or drinking water HAB detection or advisory. Drinking water source or other sample analysis.
Wildfire/previously burned areas - Potential for erosion, nutrient contribution to waterbodies, and fire fighting chemical applications	Multiple wildfire areas outside of 8-hour TOT including 2014 36-Pit, 2002 Bowl, 2014 Skyline, 2006 Blister, 2010 Spot, 2008 Lake Lenore, 2010 Fly Lake, 2010 Battle Creek 2, 2011 Mother Lode and 2001 Powerline #2 see below for details	Geospatial Multi-Agency Coordination Group (GeoMAC\Fire Perimeters)

Regulatory Database Results for 8-Hour Time of Travel zone from Surface Water Intake - State and Federal
Additional potential sources may be present upstream, PWS should verify location and potential risk

Database Identifier (DB_ID)	Site Identifier	Status	Common Name	Address	City	County	Retrieval Date (RET_DATE)	Data Source	DEQ PCS Code	DEQ PCS Type	Relative Risk
Regulatory Database Results											
CAFO - CLOUD-CAP FARMS	62721	Medium Concentrated - Dairy	CLOUD-CAP FARMS	30207 SE KELSO RD	BORING	CLACKAMAS	8/14/2018	OR Dept. of Agriculture Confined Animal Feeding Operations database (ODA/CAFO)	A54	Concentrated Animal Feeding Operations (CAFOs) - Fed Regulated	H
DHS/OHA - OFRA - Schools - Boring Middle School	97	Schools - potential chemical use and vehicle maintenance	Boring Middle School	27801 SE Dee St	Boring	CLACKAMAS	06/02/2015	OR Dept. of Human Services - Office of Forecasting, Research, and Analysis (via OGDC (DHS/OHA - 2015))	R15	Schools	M
DHS/OHA - OFRA - Schools - Carver School	-1	Schools - potential chemical use and vehicle maintenance	Carver School	16077 SE Hwy 224	Damascus	CLACKAMAS	06/02/2015	OR Dept. of Human Services - Office of Forecasting, Research, and Analysis (via OGDC (DHS/OHA - 2015))	R15	Schools	M
DHS/OHA - OFRA - Schools - Damascus Christian School	-1	Schools - potential chemical use and vehicle maintenance	Damascus Christian School	14251 SE Rust Wy	Damascus	CLACKAMAS	06/02/2015	OR Dept. of Human Services - Office of Forecasting, Research, and Analysis (via OGDC (DHS/OHA - 2015))	R15	Schools	M
DHS/OHA - OFRA - Schools - Deep Creek-Damascus K-8 School	90	Schools - potential chemical use and vehicle maintenance	Deep Creek-Damascus K-8 School	14151 SE 242nd Ave	Damascus	CLACKAMAS	06/02/2015	OR Dept. of Human Services - Office of Forecasting, Research, and Analysis (via OGDC (DHS/OHA - 2015))	R15	Schools	M
DHS/OHA - OFRA - Schools - Eagle Creek Elementary School	130	Schools - potential chemical use and vehicle maintenance	Eagle Creek Elementary School	30391 SE Hwy 211	Eagle Creek	CLACKAMAS	06/02/2015	OR Dept. of Human Services - Office of Forecasting, Research, and Analysis (via OGDC (DHS/OHA - 2015))	R15	Schools	M
DHS/OHA - OFRA - Schools - Holcomb Elementary School	107	Schools - potential chemical use and vehicle maintenance	Holcomb Elementary School	14625 S Holcomb Blvd	Oregon City	CLACKAMAS	06/02/2015	OR Dept. of Human Services - Office of Forecasting, Research, and Analysis (via OGDC (DHS/OHA - 2015))	R15	Schools	M
DHS/OHA - OFRA - Schools - Hood View Junior Academy	-1	Schools - potential chemical use and vehicle maintenance	Hood View Junior Academy	26505 SE Kelso Rd	Boring	CLACKAMAS	06/02/2015	OR Dept. of Human Services - Office of Forecasting, Research, and Analysis (via OGDC (DHS/OHA - 2015))	R15	Schools	M
DHS/OHA - OFRA - Schools - IITR Truck School	-1	Schools - potential chemical use and vehicle maintenance	IITR Truck School	13605 SE HWY 212	CLACKAMAS	CLACKAMAS	06/02/2015	OR Dept. of Human Services - Office of Forecasting, Research, and Analysis (via OGDC (DHS/OHA - 2015))	R15	Schools	M
DHS/OHA - OFRA - Schools - John Wetten Elementary School	136	Schools - potential chemical use and vehicle maintenance	John Wetten Elementary School	250 E Exeter	Gladstone	CLACKAMAS	06/02/2015	OR Dept. of Human Services - Office of Forecasting, Research, and Analysis (via OGDC (DHS/OHA - 2015))	R15	Schools	M
DHS/OHA - OFRA - Schools - Lewis and Clark Montessori Charter School	4667	Schools - potential chemical use and vehicle maintenance	Lewis and Clark Montessori Charter School	15600 SE 232nd Dr	Damascus	CLACKAMAS	06/02/2015	OR Dept. of Human Services - Office of Forecasting, Research, and Analysis (via OGDC (DHS/OHA - 2015))	R15	Schools	M

Database Identifier (DB_ID)	Site Identifier	Status	Common Name	Address	City	County	Retrieval Date (RET_DATE)	Data Source	DEQ PCS Code	DEQ PCS Type	Relative Risk
DHS/OHA - OFRA - Schools - Naas Elementary School	96	Schools - potential chemical use and vehicle maintenance	Naas Elementary School	12240 SE School Ave	Boring	CLACKAMAS	06/02/2015	OR Dept. of Human Services - Office of Forecasting, Research, and Analysis (via OGDC (DHS/OHA - 2015))	R15	Schools	M
DHS/OHA - OFRA - Schools - Oregon Trail Elementary School	4766	Schools - potential chemical use and vehicle maintenance	Oregon Trail Elementary School	13895 SE 152nd Dr	Clackamas	CLACKAMAS	06/02/2015	OR Dept. of Human Services - Office of Forecasting, Research, and Analysis (via OGDC (DHS/OHA - 2015))	R15	Schools	M
DHS/OHA - OFRA - Schools - Redland Elementary School	139	Schools - potential chemical use and vehicle maintenance	Redland Elementary School	18131 S Redland Rd	Oregon City	CLACKAMAS	06/02/2015	OR Dept. of Human Services - Office of Forecasting, Research, and Analysis (via OGDC (DHS/OHA - 2015))	R15	Schools	M
DHS/OHA - OFRA - Schools - Rivergate Adventist Elementary School	-1	Schools - potential chemical use and vehicle maintenance	Rivergate Adventist Elementary School	1505 Rivergate School Rd	Gladstone	CLACKAMAS	06/02/2015	OR Dept. of Human Services - Office of Forecasting, Research, and Analysis (via OGDC (DHS/OHA - 2015))	R15	Schools	M
DHS/OHA - OFRA - Schools - Rock Creek Middle School	4767	Schools - potential chemical use and vehicle maintenance	Rock Creek Middle School	14897 SE Parklane Dr	Happy Valley	CLACKAMAS	06/02/2015	OR Dept. of Human Services - Office of Forecasting, Research, and Analysis (via OGDC (DHS/OHA - 2015))	R15	Schools	M
DHS/OHA - OFRA - Schools - Scouters Mountain Elementary	4713	Schools - potential chemical use and vehicle maintenance	Scouters Mountain Elementary	10811 SE 172nd Ave	Happy Valley	CLACKAMAS	06/02/2015	OR Dept. of Human Services - Office of Forecasting, Research, and Analysis (via OGDC (DHS/OHA - 2015))	R15	Schools	M
DHS/OHA - OFRA - Schools - Springwater Environmental Sciences School	4480	Schools - potential chemical use and vehicle maintenance	Springwater Environmental Sciences School	16491 S Springwater Rd	Oregon City	CLACKAMAS	06/02/2015	OR Dept. of Human Services - Office of Forecasting, Research, and Analysis (via OGDC (DHS/OHA - 2015))	R15	Schools	M
DHS/OHA - OFRA - Schools - Sunnyside Elementary School	78	Schools - potential chemical use and vehicle maintenance	Sunnyside Elementary School	13401 SE 132nd Ave	Clackamas	CLACKAMAS	06/02/2015	OR Dept. of Human Services - Office of Forecasting, Research, and Analysis (via OGDC (DHS/OHA - 2015))	R15	Schools	M
DHS/OHA - OFRA - Schools - Verne A Duncan Elementary School	4714	Schools - potential chemical use and vehicle maintenance	Verne A Duncan Elementary School	14898 SE Parklane Dr	Happy Valley	CLACKAMAS	06/02/2015	OR Dept. of Human Services - Office of Forecasting, Research, and Analysis (via OGDC (DHS/OHA - 2015))	R15	Schools	M
DHS/OHA - OFRA - Schools - Youth Villages Oregon, Clackamas River Campus	-1	Schools - potential chemical use and vehicle maintenance	Youth Villages Oregon, Clackamas River Campus	15544 S Clackamas River Dr	Oregon City	CLACKAMAS	06/02/2015	OR Dept. of Human Services - Office of Forecasting, Research, and Analysis (via OGDC (DHS/OHA - 2015))	R15	Schools	M
DOGAMI -	03-0010	Closed - Rock	Bill Erickson Heavy Construction	PO Box 631	Oregon City	Clackamas	1/11/2018	OR Dept. of Geology and Mineral Industries Mineral Information layer for Oregon(DOGAMI/MILO)	C69	Mining Activities - Inactive - sand/gravel/rock/soil	M
DOGAMI -	03-0011	Closed -	Joe Bernert Towing Company, Inc.	PO Box 37	Wilsonville	Clackamas	1/11/2018	OR Dept. of Geology and Mineral Industries Mineral Information layer for Oregon(DOGAMI/MILO)	C64	Mining Activities - Inactive - other than sand/gravel/rock/soil	M
DOGAMI -	03-0022	Closed -	Columbia Continental Corporation	PO Box 20096	Portland	Clackamas	1/11/2018	OR Dept. of Geology and Mineral Industries Mineral Information layer for Oregon(DOGAMI/MILO)	C64	Mining Activities - Inactive - other than sand/gravel/rock/soil	M
DOGAMI -	03-0031	Closed -	George Herbst	20141 S Mosier Road	Oregon City	Clackamas	1/11/2018	OR Dept. of Geology and Mineral Industries Mineral Information layer for Oregon(DOGAMI/MILO)	C64	Mining Activities - Inactive - other than sand/gravel/rock/soil	M

Database Identifier (DB_ID)	Site Identifier	Status	Common Name	Address	City	County	Retrieval Date (RET_DATE)	Data Source	DEQ PCS Code	DEQ PCS Type	Relative Risk
DOGAMI -	03-0046	Closed -	ODOT - Portland	123 NW Flanders	Portland	Clackamas	1/11/2018	OR Dept. of Geology and Mineral Industries Mineral Information layer for Oregon(DOGAMI/MILO)	C64	Mining Activities - Inactive - other than sand/gravel/rock/soil	M
DOGAMI -	03-0059	Closed - sand & gravel	Deep Creek Sand & Gravel	25700 SE Rebman Road	Boring	Clackamas	1/11/2018	OR Dept. of Geology and Mineral Industries Mineral Information layer for Oregon(DOGAMI/MILO)	C69	Mining Activities - Inactive - sand/gravel/rock/soil	M
DOGAMI -	03-0061	Closed -	Barton Sand & Gravel	7355 SE Johnson Creek Blvd.	Portland	Clackamas	1/11/2018	OR Dept. of Geology and Mineral Industries Mineral Information layer for Oregon(DOGAMI/MILO)	C64	Mining Activities - Inactive - other than sand/gravel/rock/soil	M
DOGAMI -	03-0064	Closed -	James E. Houck	PO Box 20096	Portland	Clackamas	1/11/2018	OR Dept. of Geology and Mineral Industries Mineral Information layer for Oregon(DOGAMI/MILO)	C64	Mining Activities - Inactive - other than sand/gravel/rock/soil	M
DOGAMI -	03-0068	Closed -	Edward M. Johnson	14110 S Thurman Street	Oregon City	Clackamas	1/11/2018	OR Dept. of Geology and Mineral Industries Mineral Information layer for Oregon(DOGAMI/MILO)	C64	Mining Activities - Inactive - other than sand/gravel/rock/soil	M
DOGAMI -	03-0105	Closed - sand & gravel	Clifton Glover	Route 1 Box 155	Eagle Creek	Clackamas	1/11/2018	OR Dept. of Geology and Mineral Industries Mineral Information layer for Oregon(DOGAMI/MILO)	C69	Mining Activities - Inactive - sand/gravel/rock/soil	M
DOGAMI -	03-0113	Closed - sand & gravel	Jim Elting	780 82nd Drive	Gladstone	Clackamas	1/11/2018	OR Dept. of Geology and Mineral Industries Mineral Information layer for Oregon(DOGAMI/MILO)	C69	Mining Activities - Inactive - sand/gravel/rock/soil	M
DOGAMI -	03-0114	Closed -	Clackamas Sand & Gravel	12000 SE Capps Road	Clackamas	Clackamas	1/11/2018	OR Dept. of Geology and Mineral Industries Mineral Information layer for Oregon(DOGAMI/MILO)	C64	Mining Activities - Inactive - other than sand/gravel/rock/soil	M
DOGAMI -	03-0214	Closed - andesite	Port Blakely Tree Farms	8133 River Drive SE	Tumwater	Clackamas	1/11/2018	OR Dept. of Geology and Mineral Industries Mineral Information layer for Oregon(DOGAMI/MILO)	C69	Mining Activities - Inactive - sand/gravel/rock/soil	M
DOGAMI - American Sand & Gravel	03-0065	Closed - sand & gravel	American Sand & Gravel	PO Box 344	Clackamas	Clackamas	1/11/2018	OR Dept. of Geology and Mineral Industries Mineral Information layer for Oregon(DOGAMI/MILO)	C69	Mining Activities - Inactive - sand/gravel/rock/soil	M
DOGAMI - American Sand & Gravel	03-0204	Closed - sand & gravel	American Sand & Gravel	18879 SW Martinazzi Avenue	Tualatin	Clackamas	1/11/2018	OR Dept. of Geology and Mineral Industries Mineral Information layer for Oregon(DOGAMI/MILO)	C69	Mining Activities - Inactive - sand/gravel/rock/soil	M
DOGAMI - American Sand & Gravel	03-0210	Closed -	American Sand & Gravel			Clackamas	1/11/2018	OR Dept. of Geology and Mineral Industries Mineral Information layer for Oregon(DOGAMI/MILO)	C64	Mining Activities - Inactive - other than sand/gravel/rock/soil	M
DOGAMI - Barton Pit	03-0014	Permitted - sand & gravel	Barton Pit	902 Abernethy Road	Oregon City	Clackamas	1/11/2018	OR Dept. of Geology and Mineral Industries Mineral Information layer for Oregon(DOGAMI/MILO)	C18	Mining Activities - Active - sand/gravel/rock/soil	H
DOGAMI - Carver Stone	03-0115	Permitted - sand & gravel	Carver Stone	PO Box 85	Carver	Clackamas	1/11/2018	OR Dept. of Geology and Mineral Industries Mineral Information layer for Oregon(DOGAMI/MILO)	C18	Mining Activities - Active - sand/gravel/rock/soil	H
DOGAMI - Cornwell Pit	03-0006	Closed -	Cornwell Pit	5405 North Lagoon Avenue	Portland	Clackamas	1/11/2018	OR Dept. of Geology and Mineral Industries Mineral Information layer for Oregon(DOGAMI/MILO)	C64	Mining Activities - Inactive - other than sand/gravel/rock/soil	M
DOGAMI - Damascus Sand & Gravel	03-0035	Permitted - sand & gravel	Damascus Sand & Gravel	PO Box 1132	Clackamas	Clackamas	1/11/2018	OR Dept. of Geology and Mineral Industries Mineral Information layer for Oregon(DOGAMI/MILO)	C18	Mining Activities - Active - sand/gravel/rock/soil	H
DOGAMI - Eagle Creek	03-0052	Closed -	Eagle Creek	PO Box 30	Oregon City	Clackamas	1/11/2018	OR Dept. of Geology and Mineral Industries Mineral Information layer for Oregon(DOGAMI/MILO)	C64	Mining Activities - Inactive - other than sand/gravel/rock/soil	M

Database Identifier (DB_ID)	Site Identifier	Status	Common Name	Address	City	County	Retrieval Date (RET_DATE)	Data Source	DEQ PCS Code	DEQ PCS Type	Relative Risk
DOGAMI - Eagle Creek Gravel	03-0111	Permitted - sand & gravel	Eagle Creek Gravel	PO Box 730	Sandy	Clackamas	1/11/2018	OR Dept. of Geology and Mineral Industries Mineral Information layer for Oregon(DOGAMI/MILO)	C18	Mining Activities - Active - sand/gravel/rock/soil	H
DOGAMI - Estacada Rock	03-0027	Permitted - sand & gravel	Estacada Rock	PO Box 218	Estacada	Clackamas	1/11/2018	OR Dept. of Geology and Mineral Industries Mineral Information layer for Oregon(DOGAMI/MILO)	C18	Mining Activities - Active - sand/gravel/rock/soil	H
DOGAMI - Folsom Road	03-0207	Closed -	Folsom Road	PO Box 344	Clackamas	Clackamas	1/11/2018	OR Dept. of Geology and Mineral Industries Mineral Information layer for Oregon(DOGAMI/MILO)	C64	Mining Activities - Inactive - other than sand/gravel/rock/soil	M
DOGAMI - Forman Quarry	03-0110	Closed - sand & gravel	Forman Quarry	25621 SE Highway 224	Boring	Clackamas	1/11/2018	OR Dept. of Geology and Mineral Industries Mineral Information layer for Oregon(DOGAMI/MILO)	C69	Mining Activities - Inactive - sand/gravel/rock/soil	M
DOGAMI - Garfield	03-0018	Closed -	Garfield	902 Abernethy Road	Oregon City	Clackamas	1/11/2018	OR Dept. of Geology and Mineral Industries Mineral Information layer for Oregon(DOGAMI/MILO)	C64	Mining Activities - Inactive - other than sand/gravel/rock/soil	M
DOGAMI - Gladstone Campground	03-0044	Closed - Rock	Gladstone Campground	PO Box 68	Creswell	Clackamas	1/11/2018	OR Dept. of Geology and Mineral Industries Mineral Information layer for Oregon(DOGAMI/MILO)	C69	Mining Activities - Inactive - sand/gravel/rock/soil	M
DOGAMI - Hardscrabble (Old Barton Pit)	03-0020	Closed -	Hardscrabble (Old Barton Pit)	902 Abernethy Road	Oregon City	Clackamas	1/11/2018	OR Dept. of Geology and Mineral Industries Mineral Information layer for Oregon(DOGAMI/MILO)	C64	Mining Activities - Inactive - other than sand/gravel/rock/soil	M
DOGAMI - Hillockburn	03-0066	Closed -	Hillockburn			Clackamas	1/11/2018	OR Dept. of Geology and Mineral Industries Mineral Information layer for Oregon(DOGAMI/MILO)	C64	Mining Activities - Inactive - other than sand/gravel/rock/soil	M
DOGAMI - Hillockburn	03-0127	Closed - andesite	Hillockburn	8133 River Drive SE	Tumwater	Clackamas	1/11/2018	OR Dept. of Geology and Mineral Industries Mineral Information layer for Oregon(DOGAMI/MILO)	C69	Mining Activities - Inactive - sand/gravel/rock/soil	M
DOGAMI - Northwest Sand & Gravel	03-0042	Permitted - sand & gravel	Northwest Sand & Gravel	PO Box 194	Gladstone	Clackamas	1/11/2018	OR Dept. of Geology and Mineral Industries Mineral Information layer for Oregon(DOGAMI/MILO)	C18	Mining Activities - Active - sand/gravel/rock/soil	H
DOGAMI - River Island	03-0051	Closed - bar run	River Island	PO Box 149	Oregon City	Clackamas	1/11/2018	OR Dept. of Geology and Mineral Industries Mineral Information layer for Oregon(DOGAMI/MILO)	C69	Mining Activities - Inactive - sand/gravel/rock/soil	M
DOGAMI - River Mill Dam Gravel Pit	03-0221	Permitted - sand & gravel	River Mill Dam Gravel Pit	121 SW Salmon Street	Portland	Clackamas	1/11/2018	OR Dept. of Geology and Mineral Industries Mineral Information layer for Oregon(DOGAMI/MILO)	C18	Mining Activities - Active - sand/gravel/rock/soil	H
DOGAMI - Rock Creek Pit	03-0053	Closed - sand & gravel	Rock Creek Pit	PO Box 344	Clackamas	Clackamas	1/11/2018	OR Dept. of Geology and Mineral Industries Mineral Information layer for Oregon(DOGAMI/MILO)	C69	Mining Activities - Inactive - sand/gravel/rock/soil	M
DOGAMI - Stone Tong	03-0223	Permitted - Basalt	Stone Tong	PO Box 85	Carver	Clackamas	1/11/2018	OR Dept. of Geology and Mineral Industries Mineral Information layer for Oregon(DOGAMI/MILO)	C18	Mining Activities - Active - sand/gravel/rock/soil	H
DryCleaners - Cook's Cleaners	378	Closed site; Solvent use before 1998 = True; Perc use ongoing = True	Cook's Cleaners	14738 SE Sunnyside Rd	Clackamas	Clackamas	8/27/2018	OR Dept. of Environmental Quality Dry Cleaner Database (DEQ/DC)	C08	Dry Cleaners	M
DryCleaners - Happy Valley Cleaners LLC	746	Current dry cleaner; Solvent use before 1998 = False; Perc use ongoing = False	Happy Valley Cleaners LLC	15729 SE Happy Valley Town Center Dr	Happy Valley	Clackamas	8/27/2018	OR Dept. of Environmental Quality Dry Cleaner Database (DEQ/DC)	C08	Dry Cleaners	M

Database Identifier (DB_ID)	Site Identifier	Status	Common Name	Address	City	County	Retrieval Date (RET_DATE)	Data Source	DEQ PCS Code	DEQ PCS Type	Relative Risk
DryCleaners - Mt Hood Cleaners	484	Closed site; Solvent use before 1998 = False; Perc use engine = False	Mt Hood Cleaners	19940 SE Hwy 212	Clackamas	Clackamas	8/27/2018	OR Dept. of Environmental Quality Dry Cleaner Database (DEQ/DC)	C08	Dry Cleaners	M
DryCleaners - Thomas Joseph (Sunnybrook LLC)	799	Dry store; Solvent use before 1998 = False; Perc use engine = False	Thomas Joseph (Sunnybrook LLC)	13035 SE 184th Ave	Clackamas	Clackamas	8/27/2018	OR Dept. of Environmental Quality Dry Cleaner Database (DEQ/DC)	C08	Dry Cleaners	M
ECSI - AMERICAN SAND & GRAVEL INC.	2513	Suspect site requiring further investigation	AMERICAN SAND & GRAVEL INC.	27300 SE JUDD RD	N/A	CLACKAMAS	10/31/2018	OR Dept. of Environmental Quality - Environmental Cleanup Site Inventory (DEQ\ECSI)	C58	Known Contamination Sites/Plumes/Spills (ECSI)	H
ECSI - BOLKAN SAWMILL (FORMER)	4493	Suspect site requiring further investigation	BOLKAN SAWMILL (FORMER)	18281 S FISCHERS MILL RD.	N/A	CLACKAMAS	10/31/2018	OR Dept. of Environmental Quality - Environmental Cleanup Site Inventory (DEQ\ECSI)	C58	Known Contamination Sites/Plumes/Spills (ECSI)	H
ECSI - CASCADE CHEMICALS, INC.	1352	Listed on CRL or Inventory	CASCADE CHEMICALS, INC.	16081 SE EVELYN ST	N/A	CLACKAMAS	10/31/2018	OR Dept. of Environmental Quality - Environmental Cleanup Site Inventory (DEQ\ECSI)	C58	Known Contamination Sites/Plumes/Spills (ECSI)	H
ECSI - CLACKAMAS INDUSTRIAL AREA OPPORTUNITY PHASE II	6107	Suspect site requiring further investigation	CLACKAMAS INDUSTRIAL AREA OPPORTUNITY PHASE II	16590 SE 114TH AVE	N/A	CLACKAMAS	10/31/2018	OR Dept. of Environmental Quality - Environmental Cleanup Site Inventory (DEQ\ECSI)	C58	Known Contamination Sites/Plumes/Spills (ECSI)	H
ECSI - CLACKAMAS RIVER AUTO WRECKING	2524	Suspect site requiring further investigation	CLACKAMAS RIVER AUTO WRECKING	29850 SE EAGLE CREEK RD	N/A	CLACKAMAS	10/31/2018	OR Dept. of Environmental Quality - Environmental Cleanup Site Inventory (DEQ\ECSI)	C58	Known Contamination Sites/Plumes/Spills (ECSI)	H
ECSI - CYPRESS VENTURES, INC.	2116	Suspect site requiring further investigation	CYPRESS VENTURES, INC.	17146 SE HWY 212	N/A	CLACKAMAS	10/31/2018	OR Dept. of Environmental Quality - Environmental Cleanup Site Inventory (DEQ\ECSI)	C58	Known Contamination Sites/Plumes/Spills (ECSI)	H
ECSI - DENISES CLEANERS	3281	Suspect site requiring further investigation	DENISES CLEANERS	19940 SE HWY 212	N/A	CLACKAMAS	10/31/2018	OR Dept. of Environmental Quality - Environmental Cleanup Site Inventory (DEQ\ECSI)	C58	Known Contamination Sites/Plumes/Spills (ECSI)	H
ECSI - DOUGLAS RIDGE RIFLE	4865	Listed on CRL or Inventory	DOUGLAS RIDGE RIFLE	27787 SE HWY 224	N/A	CLACKAMAS	10/31/2018	OR Dept. of Environmental Quality - Environmental Cleanup Site Inventory (DEQ\ECSI)	C58	Known Contamination Sites/Plumes/Spills (ECSI)	H
ECSI - MCGUFFEY'S EXCAVATION	2528	Suspect site requiring further investigation	MCGUFFEY'S EXCAVATION	24840 SE SWEETWATER LN	N/A	CLACKAMAS	10/31/2018	OR Dept. of Environmental Quality - Environmental Cleanup Site Inventory (DEQ\ECSI)	C58	Known Contamination Sites/Plumes/Spills (ECSI)	H
ECSI - MET-TEK INC.	2024	Listed on CRL or Inventory	MET-TEK INC.	15651 SE 125TH CT	N/A	CLACKAMAS	10/31/2018	OR Dept. of Environmental Quality - Environmental Cleanup Site Inventory (DEQ\ECSI)	C58	Known Contamination Sites/Plumes/Spills (ECSI)	H
ECSI - NORTH FORK MINES	3809	Suspect site requiring further investigation	NORTH FORK MINES	T4S/R5E/S7	N/A	CLACKAMAS	10/31/2018	OR Dept. of Environmental Quality - Environmental Cleanup Site Inventory (DEQ\ECSI)	C58	Known Contamination Sites/Plumes/Spills (ECSI)	H
ECSI - NORTHWEST INDUSTRIAL PAINTING INC	1758	Listed on CRL or Inventory	NORTHWEST INDUSTRIAL PAINTING INC	19700 S FISCHERS MILL RD	N/A	CLACKAMAS	10/31/2018	OR Dept. of Environmental Quality - Environmental Cleanup Site Inventory (DEQ\ECSI)	C58	Known Contamination Sites/Plumes/Spills (ECSI)	H
ECSI - NORTHWEST TRACTOR PARTS AND EQUIPMENT INC	2095	Suspect site requiring further investigation	NORTHWEST TRACTOR PARTS AND EQUIPMENT INC	26180 SE HWY 212	N/A	CLACKAMAS	10/31/2018	OR Dept. of Environmental Quality - Environmental Cleanup Site Inventory (DEQ\ECSI)	C58	Known Contamination Sites/Plumes/Spills (ECSI)	H
ECSI - OLD SHELL BULK PLANT	1460	Suspect site requiring further investigation	OLD SHELL BULK PLANT	15898 S PARK PLACE CT	Oregon City	CLACKAMAS	10/31/2018	OR Dept. of Environmental Quality - Environmental Cleanup Site Inventory (DEQ\ECSI)	C58	Known Contamination Sites/Plumes/Spills (ECSI)	H
ECSI - OLD STANDARD OIL BULK PLANT	1461	Suspect site requiring further investigation	OLD STANDARD OIL BULK PLANT	13801 S FORSYTHE RD	Oregon City	CLACKAMAS	10/31/2018	OR Dept. of Environmental Quality - Environmental Cleanup Site Inventory (DEQ\ECSI)	C58	Known Contamination Sites/Plumes/Spills (ECSI)	H

Database Identifier (DB_ID)	Site Identifier	Status	Common Name	Address	City	County	Retrieval Date (RET_DATE)	Data Source	DEQ PCS Code	DEQ PCS Type	Relative Risk
ECSI - PARK INDUSTRIAL PROPERTY	5772	Suspect site requiring further investigation	PARK INDUSTRIAL PROPERTY	30725 HWY 224	N/A	CLACKAM AS	10/31/2018	OR Dept. of Environmental Quality - Environmental Cleanup Site Inventory (DEQ\ECSI)	C58	Known Contamination Sites/Plumes/Spills (ECSI)	H
ECSI - PRITCHARD'S TRUCK REPAIR	1683	Suspect site requiring further investigation	PRITCHARD'S TRUCK REPAIR	11857 SE HWY 212	N/A	CLACKAM AS	10/31/2018	OR Dept. of Environmental Quality - Environmental Cleanup Site Inventory (DEQ\ECSI)	C58	Known Contamination Sites/Plumes/Spills (ECSI)	H
ECSI - SAFETY KLEEN CORPORATION 7-148-01	1315	Listed on CRL or Inventory	SAFETY KLEEN CORPORATION 7-148-01	11843 SE HWY 212	N/A	CLACKAM AS	10/31/2018	OR Dept. of Environmental Quality - Environmental Cleanup Site Inventory (DEQ\ECSI)	C58	Known Contamination Sites/Plumes/Spills (ECSI)	H
ECSI - SALVAGE SMELTER	2536	Suspect site requiring further investigation	SALVAGE SMELTER	22687 SE HOWLETT RD	N/A	CLACKAM AS	10/31/2018	OR Dept. of Environmental Quality - Environmental Cleanup Site Inventory (DEQ\ECSI)	C58	Known Contamination Sites/Plumes/Spills (ECSI)	H
ECSI - SURGICHROME INC	1526	Listed on CRL or Inventory	SURGICHROME INC	16569 SE 115th Ave.	N/A	CLACKAM AS	10/31/2018	OR Dept. of Environmental Quality - Environmental Cleanup Site Inventory (DEQ\ECSI)	C58	Known Contamination Sites/Plumes/Spills (ECSI)	H
ECSI - TIM'S AUTOMOTIVE REPAIR	3088	Suspect site requiring further investigation	TIM'S AUTOMOTIVE REPAIR	15688 SE 135TH	N/A	CLACKAM AS	10/31/2018	OR Dept. of Environmental Quality - Environmental Cleanup Site Inventory (DEQ\ECSI)	C58	Known Contamination Sites/Plumes/Spills (ECSI)	H
ECSI - TROH LEGACY LANDFILL	5257	Suspect site requiring further investigation	TROH LEGACY LANDFILL	10010 SE VRADENBURG RD	N/A	CLACKAM AS	10/31/2018	OR Dept. of Environmental Quality - Environmental Cleanup Site Inventory (DEQ\ECSI)	C58	Known Contamination Sites/Plumes/Spills (ECSI)	H
ECSI - U PULL IT - BORING	4719	Suspect site requiring further investigation	U PULL IT - BORING	30545 SE HIGHWAY 212	N/A	CLACKAM AS	10/31/2018	OR Dept. of Environmental Quality - Environmental Cleanup Site Inventory (DEQ\ECSI)	C58	Known Contamination Sites/Plumes/Spills (ECSI)	H
ECSI - USDOE BPA - OREGON CITY	1470	Suspect site requiring further investigation	USDOE BPA - OREGON CITY	16885 EADEN RD	N/A	CLACKAM AS	10/31/2018	OR Dept. of Environmental Quality - Environmental Cleanup Site Inventory (DEQ\ECSI)	C58	Known Contamination Sites/Plumes/Spills (ECSI)	H
Haz Waste Generator - ALBERTSONS #503	ORQ000030095	Conditionally Exempt Generator (CEG)	ALBERTSONS #503	14800 SE SUNNYSIDE RD	N/A	CLACKAM AS	10/31/2018	OR Dept. of Environmental Quality - Hazard Waste Program database (DEQ\HW)	C07	Chemical/Petroleum Processing/Storage	H
Haz Waste Generator - ALCHEMY INDUSTRIES	ORQ000035418	Conditionally Exempt Generator (CEG)	ALCHEMY INDUSTRIES	25850 S RIVER LAKE RD	N/A	CLACKAM AS	10/31/2018	OR Dept. of Environmental Quality - Hazard Waste Program database (DEQ\HW)	C07	Chemical/Petroleum Processing/Storage	H
Haz Waste Generator - AMERICAN WOOD DRYERS INC.	ORD044777761	Conditionally Exempt Generator (CEG)	AMERICAN WOOD DRYERS INC.	15495 SE FOR MOR CT	N/A	CLACKAM AS	10/31/2018	OR Dept. of Environmental Quality - Hazard Waste Program database (DEQ\HW)	C07	Chemical/Petroleum Processing/Storage	H
Haz Waste Generator - ARCHITECTURAL METALCRAFTERS INC	ORQ000003764	Conditionally Exempt Generator (CEG)	ARCHITECTURAL METALCRAFTERS INC	10000 SE ELON ST	N/A	CLACKAM AS	10/31/2018	OR Dept. of Environmental Quality - Hazard Waste Program database (DEQ\HW)	C07	Chemical/Petroleum Processing/Storage	H
Haz Waste Generator - ARCO Products Co 4359 PSI	ORD987200953	Conditionally Exempt Generator (CEG)	ARCO Products Co 4359 PSI	810 E ARLINGTON ST	Gladstone	N/A	10/31/2018	OR Dept. of Environmental Quality - Hazard Waste Program database (DEQ\HW)	C07	Chemical/Petroleum Processing/Storage	H
Haz Waste Generator - BEAVERTON AUTO BODY INC. - DBA	ORD099145955	Conditionally Exempt Generator (CEG)	BEAVERTON AUTO BODY INC. - DBA	16710 SE 82ND DR	N/A	CLACKAM AS	10/31/2018	OR Dept. of Environmental Quality - Hazard Waste Program database (DEQ\HW)	C07	Chemical/Petroleum Processing/Storage	H
Haz Waste Generator - BEAVERTON SD 48	ORD100457613	Conditionally Exempt Generator (CEG)	BEAVERTON SD 48	11100 SW PARKWAY ST	N/A	CLACKAM AS	10/31/2018	OR Dept. of Environmental Quality - Hazard Waste Program database (DEQ\HW)	C07	Chemical/Petroleum Processing/Storage	H
Haz Waste Generator - BISHOP PAINTING & HOME IMPROVEMENT	ORQ000011379	Conditionally Exempt Generator (CEG)	BISHOP PAINTING & HOME IMPROVEMENT	16770 SE ROCK CREEK CT	N/A	CLACKAM AS	10/31/2018	OR Dept. of Environmental Quality - Hazard Waste Program database (DEQ\HW)	C07	Chemical/Petroleum Processing/Storage	H

Database Identifier (DB_ID)	Site Identifier	Status	Common Name	Address	City	County	Retrieval Date (RET_DATE)	Data Source	DEQ PCS Code	DEQ PCS Type	Relative Risk
Haz Waste Generator - BROCKAMP & JAEGER SITE	ORQ000022541	Conditionally Exempt Generator (CEG)	BROCKAMP & JAEGER SITE	15796 S BOARDWALK	Oregon City	CLACKAMAS	10/31/2018	OR Dept. of Environmental Quality - Hazard Waste Program database (DEQ\HW)	C07	Chemical/Petroleum Processing/Storage	H
Haz Waste Generator - Buse Concrete	ORQ000023135	Conditionally Exempt Generator (CEG)	Buse Concrete	16481 S SPRINGWATER RD	N/A	CLACKAMAS	10/31/2018	OR Dept. of Environmental Quality - Hazard Waste Program database (DEQ\HW)	C07	Chemical/Petroleum Processing/Storage	H
Haz Waste Generator - CARLTON CO INC	OR0000938662	Conditionally Exempt Generator (CEG)	CARLTON CO INC	6453 SE JOHNSON CRK BLVD	N/A	CLACKAMAS	10/31/2018	OR Dept. of Environmental Quality - Hazard Waste Program database (DEQ\HW)	C07	Chemical/Petroleum Processing/Storage	H
Haz Waste Generator - CASCADE AREA PROPERTIES (OREGON) LLC	ORD079972055	Conditionally Exempt Generator (CEG)	CASCADE AREA PROPERTIES (OREGON) LLC	16261 SE 130TH	N/A	CLACKAMAS	10/31/2018	OR Dept. of Environmental Quality - Hazard Waste Program database (DEQ\HW)	C07	Chemical/Petroleum Processing/Storage	H
Haz Waste Generator - CLACKAMAS COUNTY BARTON PARK	ORQ000021857	Conditionally Exempt Generator (CEG)	CLACKAMAS COUNTY BARTON PARK	19009 SE BARTON PARK RD	N/A	CLACKAMAS	10/31/2018	OR Dept. of Environmental Quality - Hazard Waste Program database (DEQ\HW)	C07	Chemical/Petroleum Processing/Storage	H
Haz Waste Generator - CLACKAMAS RIVER WATER DISTRICT	ORD987189644	Conditionally Exempt Generator (CEG)	CLACKAMAS RIVER WATER DISTRICT	9100 SE MANGAN DR	N/A	CLACKAMAS	10/31/2018	OR Dept. of Environmental Quality - Hazard Waste Program database (DEQ\HW)	C07	Chemical/Petroleum Processing/Storage	H
Haz Waste Generator - Classic Pool & Spa	ORQ000015354	Conditionally Exempt Generator (CEG)	Classic Pool & Spa	17875 SE 82ND DR	Gladstone	CLACKAMAS	10/31/2018	OR Dept. of Environmental Quality - Hazard Waste Program database (DEQ\HW)	C07	Chemical/Petroleum Processing/Storage	H
Haz Waste Generator - CLEANPAK INTERNATIONAL	ORQ000028262	Large Quantity Generator (LQG)	CLEANPAK INTERNATIONAL	11241 SE HWY 212	N/A	CLACKAMAS	10/31/2018	OR Dept. of Environmental Quality - Hazard Waste Program database (DEQ\HW)	C07	Chemical/Petroleum Processing/Storage	H
Haz Waste Generator - COATING SERVICES INC	ORD177093572	Conditionally Exempt Generator (CEG)	COATING SERVICES INC	11835 SE HWY 212	N/A	CLACKAMAS	10/31/2018	OR Dept. of Environmental Quality - Hazard Waste Program database (DEQ\HW)	C07	Chemical/Petroleum Processing/Storage	H
Haz Waste Generator - CONSOLIDATED METCO, INC.	ORD987174687	Conditionally Exempt Generator (CEG)	CONSOLIDATED METCO, INC.	10448 HWY 212	N/A	CLACKAMAS	10/31/2018	OR Dept. of Environmental Quality - Hazard Waste Program database (DEQ\HW)	C07	Chemical/Petroleum Processing/Storage	H
Haz Waste Generator - CONTAINER BINS, INC.	ORD059400689	Conditionally Exempt Generator (CEG)	CONTAINER BINS, INC.	13109 SE 132ND AVE	N/A	CLACKAMAS	10/31/2018	OR Dept. of Environmental Quality - Hazard Waste Program database (DEQ\HW)	C07	Chemical/Petroleum Processing/Storage	H
Haz Waste Generator - D Lux Hardwood Floors Inc	ORQ000021550	Conditionally Exempt Generator (CEG)	D Lux Hardwood Floors Inc	12723 SE CARPENTER DR	N/A	CLACKAMAS	10/31/2018	OR Dept. of Environmental Quality - Hazard Waste Program database (DEQ\HW)	C07	Chemical/Petroleum Processing/Storage	H
Haz Waste Generator - DENISES CLEANERS	ORD987188927	Conditionally Exempt Generator (CEG)	DENISES CLEANERS	19940 SE HWY 212	N/A	CLACKAMAS	10/31/2018	OR Dept. of Environmental Quality - Hazard Waste Program database (DEQ\HW)	C07	Chemical/Petroleum Processing/Storage	H
Haz Waste Generator - DESIGN CRAFT DOOR INC	ORQ000035491	Conditionally Exempt Generator (CEG)	DESIGN CRAFT DOOR INC	19767 SE SUNNYSIDE RD	N/A	CLACKAMAS	10/31/2018	OR Dept. of Environmental Quality - Hazard Waste Program database (DEQ\HW)	C07	Chemical/Petroleum Processing/Storage	H
Haz Waste Generator - DRAVON MEDICAL INC	ORD075742650	Conditionally Exempt Generator (CEG)	DRAVON MEDICAL INC	11465 SE HWY 212	N/A	CLACKAMAS	10/31/2018	OR Dept. of Environmental Quality - Hazard Waste Program database (DEQ\HW)	C07	Chemical/Petroleum Processing/Storage	H
Haz Waste Generator - EAGLE FOUNDRY CO.	ORD071813919	Conditionally Exempt Generator (CEG)	EAGLE FOUNDRY CO.	23123 SE EAGLE CREEK RD	N/A	CLACKAMAS	10/31/2018	OR Dept. of Environmental Quality - Hazard Waste Program database (DEQ\HW)	C07	Chemical/Petroleum Processing/Storage	H
Haz Waste Generator - EMMERT INDUSTRIAL CORPORATION	ORQ000023606	Small Quantity Generator (SQG)	EMMERT INDUSTRIAL CORPORATION	11811 SE HWY 212	N/A	CLACKAMAS	10/31/2018	OR Dept. of Environmental Quality - Hazard Waste Program database (DEQ\HW)	C07	Chemical/Petroleum Processing/Storage	H

Database Identifier (DB_ID)	Site Identifier	Status	Common Name	Address	City	County	Retrieval Date (RET_DATE)	Data Source	DEQ PCS Code	DEQ PCS Type	Relative Risk
Haz Waste Generator - EXCEL GARDEN PRODUCTS	OR0000909887	Conditionally Exempt Generator (CEG)	EXCEL GARDEN PRODUCTS	16179 SE 98TH	N/A	CLACKAMAS	10/31/2018	OR Dept. of Environmental Quality - Hazard Waste Program database (DEQ\HW)	C07	Chemical/Petroleum Processing/Storage	H
Haz Waste Generator - FISHER STEEL FABRICATORS INC	ORD987199734	Conditionally Exempt Generator (CEG)	FISHER STEEL FABRICATORS INC	730 NW TULIP RD	Estacada	CLACKAMAS	10/31/2018	OR Dept. of Environmental Quality - Hazard Waste Program database (DEQ\HW)	C07	Chemical/Petroleum Processing/Storage	H
Haz Waste Generator - FORD CLEANERS	ORD987199254	Conditionally Exempt Generator (CEG)	FORD CLEANERS	11211 SE 82ND AVE STE U2	N/A	CLACKAMAS	10/31/2018	OR Dept. of Environmental Quality - Hazard Waste Program database (DEQ\HW)	C07	Chemical/Petroleum Processing/Storage	H
Haz Waste Generator - FRED MEYER - CLACKAMAS	ORR000000265	Conditionally Exempt Generator (CEG)	FRED MEYER - CLACKAMAS	16301 SE 82ND DR	N/A	CLACKAMAS	10/31/2018	OR Dept. of Environmental Quality - Hazard Waste Program database (DEQ\HW)	C07	Chemical/Petroleum Processing/Storage	H
Haz Waste Generator - FRED MEYER CLACKAMAS	ORD084424100	Conditionally Exempt Generator (CEG)	FRED MEYER CLACKAMAS	11500 SW 212	N/A	CLACKAMAS	10/31/2018	OR Dept. of Environmental Quality - Hazard Waste Program database (DEQ\HW)	C07	Chemical/Petroleum Processing/Storage	H
Haz Waste Generator - FRED MEYER INC	ORR000000257	Conditionally Exempt Generator (CEG)	FRED MEYER INC	16253 SE 122ND AVE	N/A	CLACKAMAS	10/31/2018	OR Dept. of Environmental Quality - Hazard Waste Program database (DEQ\HW)	C07	Chemical/Petroleum Processing/Storage	H
Haz Waste Generator - Geo Specialty Chemicals @ Wymore Transfr	ORQ000013680	Conditionally Exempt Generator (CEG)	Geo Specialty Chemicals @ Wymore Transfr	12651 SE CAPPSS RD NW SEC ISLE 1	N/A	CLACKAMAS	10/31/2018	OR Dept. of Environmental Quality - Hazard Waste Program database (DEQ\HW)	C07	Chemical/Petroleum Processing/Storage	H
Haz Waste Generator - GORDON TRUCKING, INC.	OR0000912642	Conditionally Exempt Generator (CEG)	GORDON TRUCKING, INC.	15628 SE 102ND AVE	N/A	CLACKAMAS	10/31/2018	OR Dept. of Environmental Quality - Hazard Waste Program database (DEQ\HW)	C07	Chemical/Petroleum Processing/Storage	H
Haz Waste Generator - GROVTEC U S, INC	ORQ000025990	Conditionally Exempt Generator (CEG)	GROVTEC U S, INC	16071 SE 98TH AVE	N/A	CLACKAMAS	10/31/2018	OR Dept. of Environmental Quality - Hazard Waste Program database (DEQ\HW)	C07	Chemical/Petroleum Processing/Storage	H
Haz Waste Generator - HOLMAN DISTRIBUTION CENTER OF OREGON INC	OR0000083915	Conditionally Exempt Generator (CEG)	HOLMAN DISTRIBUTION CENTER OF OREGON INC	12001 SE JENNIFER ST	N/A	CLACKAMAS	10/31/2018	OR Dept. of Environmental Quality - Hazard Waste Program database (DEQ\HW)	C07	Chemical/Petroleum Processing/Storage	H
Haz Waste Generator - HOME DEPOT 4005 THE	ORQ000003525	Small Quantity Generator (SQG)	HOME DEPOT 4005 THE	10000 SE 82ND AVE	N/A	CLACKAMAS	10/31/2018	OR Dept. of Environmental Quality - Hazard Waste Program database (DEQ\HW)	C07	Chemical/Petroleum Processing/Storage	H
Haz Waste Generator - HYDRA POWER SYSTEMS INC	ORD053610804	Large Quantity Generator (LQG)	HYDRA POWER SYSTEMS INC	5700 SE JOHNSON CREEK BLVD	N/A	CLACKAMAS	10/31/2018	OR Dept. of Environmental Quality - Hazard Waste Program database (DEQ\HW)	C07	Chemical/Petroleum Processing/Storage	H
Haz Waste Generator - JIFFY LUBE INTERNATIONAL INC	ORD987185493	Conditionally Exempt Generator (CEG)	JIFFY LUBE INTERNATIONAL INC	10705 SE 82ND AVE	N/A	CLACKAMAS	10/31/2018	OR Dept. of Environmental Quality - Hazard Waste Program database (DEQ\HW)	C07	Chemical/Petroleum Processing/Storage	H
Haz Waste Generator - JOHNSON CONTROLS BATTERY GROUP INC	ORQ000028216	Conditionally Exempt Generator (CEG)	JOHNSON CONTROLS BATTERY GROUP INC	11210 SE JENNIFER ST	N/A	CLACKAMAS	10/31/2018	OR Dept. of Environmental Quality - Hazard Waste Program database (DEQ\HW)	C07	Chemical/Petroleum Processing/Storage	H
Haz Waste Generator - KOMFORT CORPORATION	ORQ000021956	Conditionally Exempt Generator (CEG)	KOMFORT CORPORATION	12628 SE JENNIFER ST	N/A	CLACKAMAS	10/31/2018	OR Dept. of Environmental Quality - Hazard Waste Program database (DEQ\HW)	C07	Chemical/Petroleum Processing/Storage	H
Haz Waste Generator - L D MCFARLAND COMPANY	ORD987194412	Conditionally Exempt Generator (CEG)	L D MCFARLAND COMPANY	BORDERED BY SE OAK, SE 37TH, & SPRR	N/A	CLACKAMAS	10/31/2018	OR Dept. of Environmental Quality - Hazard Waste Program database (DEQ\HW)	C07	Chemical/Petroleum Processing/Storage	H
Haz Waste Generator - L&E TUBING LLC DBA CLACKAMAS TOOL WELDING	ORQ000035673	Small Quantity Generator (SQG)	L&E TUBING LLC DBA CLACKAMAS TOOL WELDING	12316 SE CAPPSS RD	N/A	CLACKAMAS	10/31/2018	OR Dept. of Environmental Quality - Hazard Waste Program database (DEQ\HW)	C07	Chemical/Petroleum Processing/Storage	H

Database Identifier (DB_ID)	Site Identifier	Status	Common Name	Address	City	County	Retrieval Date (RET_DATE)	Data Source	DEQ PCS Code	DEQ PCS Type	Relative Risk
Haz Waste Generator - LABELGRAPHICS INC	ORD092288505	Conditionally Exempt Generator (CEG)	LABELGRAPHICS INC	6700 SW BRADBURY CT	N/A	CLACKAMAS	10/31/2018	OR Dept. of Environmental Quality - Hazard Waste Program database (DEQ\HW)	C07	Chemical/Petroleum Processing/Storage	H
Haz Waste Generator - METSO PAPER	ORQ000028884	Conditionally Exempt Generator (CEG)	METSO PAPER	13009 SE JENNIFER ST. STE 102	N/A	CLACKAMAS	10/31/2018	OR Dept. of Environmental Quality - Hazard Waste Program database (DEQ\HW)	C07	Chemical/Petroleum Processing/Storage	H
Haz Waste Generator - MILLER PAINT CO	ORQ000027607	Conditionally Exempt Generator (CEG)	MILLER PAINT CO	10210 SE HWY 212	N/A	CLACKAMAS	10/31/2018	OR Dept. of Environmental Quality - Hazard Waste Program database (DEQ\HW)	C07	Chemical/Petroleum Processing/Storage	H
Haz Waste Generator - Misty Meadow Kennels	ORQ000020420	Conditionally Exempt Generator (CEG)	Misty Meadow Kennels	25550 SE HOFFMEISTER RD	N/A	CLACKAMAS	10/31/2018	OR Dept. of Environmental Quality - Hazard Waste Program database (DEQ\HW)	C07	Chemical/Petroleum Processing/Storage	H
Haz Waste Generator - MONTHLY	ORQ000018159	Conditionally Exempt Generator (CEG)	MONTHLY	19645 SE SUNNYSIDE RD	N/A	CLACKAMAS	10/31/2018	OR Dept. of Environmental Quality - Hazard Waste Program database (DEQ\HW)	C07	Chemical/Petroleum Processing/Storage	H
Haz Waste Generator - MORSE BROTHERS, INC.	ORD095011748	Small Quantity Generator (SQG)	MORSE BROTHERS, INC.	16795 SE 130TH	N/A	CLACKAMAS	10/31/2018	OR Dept. of Environmental Quality - Hazard Waste Program database (DEQ\HW)	C07	Chemical/Petroleum Processing/Storage	H
Haz Waste Generator - MUTUAL MATERIALS CO	ORQ000035380	Conditionally Exempt Generator (CEG)	MUTUAL MATERIALS CO	16800 SE 130TH AVE	N/A	CLACKAMAS	10/31/2018	OR Dept. of Environmental Quality - Hazard Waste Program database (DEQ\HW)	C07	Chemical/Petroleum Processing/Storage	H
Haz Waste Generator - MUTUAL MATERIALS CO	ORQ000035400	Large Quantity Generator (LQG)	MUTUAL MATERIALS CO	15791 SE PIAZZA AVE	N/A	CLACKAMAS	10/31/2018	OR Dept. of Environmental Quality - Hazard Waste Program database (DEQ\HW)	C07	Chemical/Petroleum Processing/Storage	H
Haz Waste Generator - NELSON & NELSON CUSTOM BODY & PAINT INC	ORD980977219	Conditionally Exempt Generator (CEG)	NELSON & NELSON CUSTOM BODY & PAINT INC	12128 SE HWY 212	N/A	CLACKAMAS	10/31/2018	OR Dept. of Environmental Quality - Hazard Waste Program database (DEQ\HW)	C07	Chemical/Petroleum Processing/Storage	H
Haz Waste Generator - NORTHWEST INDUSTRIAL PAINTING INC	ORQ000008877	Large Quantity Generator (LQG)	NORTHWEST INDUSTRIAL PAINTING INC	19700 S FISCHERS MILL RD	N/A	CLACKAMAS	10/31/2018	OR Dept. of Environmental Quality - Hazard Waste Program database (DEQ\HW)	C07	Chemical/Petroleum Processing/Storage	H
Haz Waste Generator - NORTHWEST INDUSTRIAL PAINTING INC	ORQ000018689	Conditionally Exempt Generator (CEG)	NORTHWEST INDUSTRIAL PAINTING INC	19700 S FISCHERS MILL RD	N/A	CLACKAMAS	10/31/2018	OR Dept. of Environmental Quality - Hazard Waste Program database (DEQ\HW)	C07	Chemical/Petroleum Processing/Storage	H
Haz Waste Generator - NORTHWEST PIPE AND CASING	ORD980988307	Conditionally Exempt Generator (CEG)	NORTHWEST PIPE AND CASING	SE MATHER AT SE INDUSTRIAL	N/A	CLACKAMAS	10/31/2018	OR Dept. of Environmental Quality - Hazard Waste Program database (DEQ\HW)	C07	Chemical/Petroleum Processing/Storage	H
Haz Waste Generator - NORTHWEST PIPELINE CORP OREGON CITY COMP	ORD000642074	Conditionally Exempt Generator (CEG)	NORTHWEST PIPELINE CORP OREGON CITY COMP	15124 S SPRINGWATER RD	N/A	CLACKAMAS	10/31/2018	OR Dept. of Environmental Quality - Hazard Waste Program database (DEQ\HW)	C07	Chemical/Petroleum Processing/Storage	H
Haz Waste Generator - NORTHWEST TRACTOR PARTS AND EQUIPMENT INC	ORQ000031066	Conditionally Exempt Generator (CEG)	NORTHWEST TRACTOR PARTS AND EQUIPMENT INC	26180 SE HWY 212	N/A	CLACKAMAS	10/31/2018	OR Dept. of Environmental Quality - Hazard Waste Program database (DEQ\HW)	C07	Chemical/Petroleum Processing/Storage	H
Haz Waste Generator - ODFW CLACKAMAS	ORD980485221	Conditionally Exempt Generator (CEG)	ODFW CLACKAMAS	17330 SE EVELYN ST	N/A	CLACKAMAS	10/31/2018	OR Dept. of Environmental Quality - Hazard Waste Program database (DEQ\HW)	C07	Chemical/Petroleum Processing/Storage	H
Haz Waste Generator - OREGON DEPARTMENT OF ENVIRONMENTAL QUALITY	ORQ000007690	Conditionally Exempt Generator (CEG)	OREGON DEPARTMENT OF ENVIRONMENTAL QUALITY	4252 THRU 4288 SE INTERNATIONAL WAY	N/A	CLACKAMAS	10/31/2018	OR Dept. of Environmental Quality - Hazard Waste Program database (DEQ\HW)	C07	Chemical/Petroleum Processing/Storage	H
Haz Waste Generator - OREGON SCENIC & LIGHTING INC	OR0001004241	Conditionally Exempt Generator (CEG)	OREGON SCENIC & LIGHTING INC	11853 SE HWY 212	N/A	CLACKAMAS	10/31/2018	OR Dept. of Environmental Quality - Hazard Waste Program database (DEQ\HW)	C07	Chemical/Petroleum Processing/Storage	H

Database Identifier (DB_ID)	Site Identifier	Status	Common Name	Address	City	County	Retrieval Date (RET_DATE)	Data Source	DEQ PCS Code	DEQ PCS Type	Relative Risk
Haz Waste Generator - OREGON STATE PARKS & RECREATION DEPT	ORQ00007138	Conditionally Exempt Generator (CEG)	OREGON STATE PARKS & RECREATION DEPT	24101 S ENTRANCE RD	N/A	CLACKAMAS	10/31/2018	OR Dept. of Environmental Quality - Hazard Waste Program database (DEQ\HW)	C07	Chemical/Petroleum Processing/Storage	H
Haz Waste Generator - PACIFIC SCALE	ORD987190360	Conditionally Exempt Generator (CEG)	PACIFIC SCALE	16002 SE 106TH	N/A	CLACKAMAS	10/31/2018	OR Dept. of Environmental Quality - Hazard Waste Program database (DEQ\HW)	C07	Chemical/Petroleum Processing/Storage	H
Haz Waste Generator - PGE	ORD987198892	Small Quantity Generator (SQG)	PGE	33831 E FARADAY RD	N/A	CLACKAMAS	10/31/2018	OR Dept. of Environmental Quality - Hazard Waste Program database (DEQ\HW)	C07	Chemical/Petroleum Processing/Storage	H
Haz Waste Generator - PGE - OAK GROVE	ORQ00006890	Conditionally Exempt Generator (CEG)	PGE - OAK GROVE	55580 E HIGHWAY 224	N/A	CLACKAMAS	10/31/2018	OR Dept. of Environmental Quality - Hazard Waste Program database (DEQ\HW)	C07	Chemical/Petroleum Processing/Storage	H
Haz Waste Generator - PGE CO - RIVER MILL PLANT	ORQ000035266	Conditionally Exempt Generator (CEG)	PGE CO - RIVER MILL PLANT	30999 SE KILOWATT LN	N/A	CLACKAMAS	10/31/2018	OR Dept. of Environmental Quality - Hazard Waste Program database (DEQ\HW)	C07	Chemical/Petroleum Processing/Storage	H
Haz Waste Generator - PLATINUM ENT INC. DBA NAACO COLLISION REPAIR & AUTO PAINTING	ORQ000028612	Small Quantity Generator (SQG)	PLATINUM ENT INC. DBA NAACO COLLISION REPAIR & AUTO PAINTING	15679 SE 135TH AVE	N/A	CLACKAMAS	10/31/2018	OR Dept. of Environmental Quality - Hazard Waste Program database (DEQ\HW)	C07	Chemical/Petroleum Processing/Storage	H
Haz Waste Generator - PLYMART INC	ORQ000035428	Conditionally Exempt Generator (CEG)	PLYMART INC	27660 SE HWY 212	N/A	CLACKAMAS	10/31/2018	OR Dept. of Environmental Quality - Hazard Waste Program database (DEQ\HW)	C07	Chemical/Petroleum Processing/Storage	H
Haz Waste Generator - POFCO, INC.	ORD075743351	Conditionally Exempt Generator (CEG)	POFCO, INC.	12805 SE CAPPAS RD	N/A	CLACKAMAS	10/31/2018	OR Dept. of Environmental Quality - Hazard Waste Program database (DEQ\HW)	C07	Chemical/Petroleum Processing/Storage	H
Haz Waste Generator - PORTLAND DESERET INDUSTRIES	ORD09507118	Conditionally Exempt Generator (CEG)	PORTLAND DESERET INDUSTRIES	10330 SE 82ND AVE	N/A	CLACKAMAS	10/31/2018	OR Dept. of Environmental Quality - Hazard Waste Program database (DEQ\HW)	C07	Chemical/Petroleum Processing/Storage	H
Haz Waste Generator - PPG FINISHES	OR000001032	Small Quantity Generator (SQG)	PPG FINISHES	11900 SE JENNIFER	N/A	CLACKAMAS	10/31/2018	OR Dept. of Environmental Quality - Hazard Waste Program database (DEQ\HW)	C07	Chemical/Petroleum Processing/Storage	H
Haz Waste Generator - PRECISION CASTPARTS CORP	ORD987196961	Conditionally Exempt Generator (CEG)	PRECISION CASTPARTS CORP	6461 SE JOHNSON CREEK BLVD	N/A	CLACKAMAS	10/31/2018	OR Dept. of Environmental Quality - Hazard Waste Program database (DEQ\HW)	C07	Chemical/Petroleum Processing/Storage	H
Haz Waste Generator - ROCKYS FURNITURE STRIPPING REPAIR & REF	ORQ00009860	Conditionally Exempt Generator (CEG)	ROCKYS FURNITURE STRIPPING REPAIR & REF	22711 S CADONAU RD	N/A	CLACKAMAS	10/31/2018	OR Dept. of Environmental Quality - Hazard Waste Program database (DEQ\HW)	C07	Chemical/Petroleum Processing/Storage	H
Haz Waste Generator - ROLLINS LEASING CORP BR NO 126A	ORR00001685	Conditionally Exempt Generator (CEG)	ROLLINS LEASING CORP BR NO 126A	15975 SE 130TH AVE	N/A	CLACKAMAS	10/31/2018	OR Dept. of Environmental Quality - Hazard Waste Program database (DEQ\HW)	C07	Chemical/Petroleum Processing/Storage	H
Haz Waste Generator - SAFETY KLEEN CORPORATION 7-148-01	ORD092895481	Conditionally Exempt Generator (CEG)	SAFETY KLEEN CORPORATION 7-148-01	11843 SE HWY 212	N/A	CLACKAMAS	10/31/2018	OR Dept. of Environmental Quality - Hazard Waste Program database (DEQ\HW)	C07	Chemical/Petroleum Processing/Storage	H
Haz Waste Generator - SAFETY-KLEEN SYSTEMS, INC.	ORD981766124	Large Quantity Generator (LQG)	SAFETY-KLEEN SYSTEMS, INC.	16540 SE 130TH AVE	N/A	CLACKAMAS	10/31/2018	OR Dept. of Environmental Quality - Hazard Waste Program database (DEQ\HW)	C07	Chemical/Petroleum Processing/Storage	H
Haz Waste Generator - SAFETY-KLEEN SYSTEMS, INC.	ORD981766124	Hazardous waste treat/store/dispose facility	SAFETY-KLEEN SYSTEMS, INC.	16540 SE 130TH AVE	N/A	CLACKAMAS	10/31/2018	OR Dept. of Environmental Quality - Hazard Waste Program database (DEQ\HW)	C07	Chemical/Petroleum Processing/Storage	H
Haz Waste Generator - SAFEWAY CLACKAMAS DIST CTR	ORD076424548	Conditionally Exempt Generator (CEG)	SAFEWAY CLACKAMAS DIST CTR	16800 SE EVELYN ST	N/A	CLACKAMAS	10/31/2018	OR Dept. of Environmental Quality - Hazard Waste Program database (DEQ\HW)	C07	Chemical/Petroleum Processing/Storage	H

Database Identifier (DB_ID)	Site Identifier	Status	Common Name	Address	City	County	Retrieval Date (RET_DATE)	Data Source	DEQ PCS Code	DEQ PCS Type	Relative Risk
Haz Waste Generator - SAFEWAY STORE 4387	ORQ000031520	Conditionally Exempt Generator (CEG)	SAFEWAY STORE 4387	95 82ND DR	Gladstone	CLACKAMAS	10/31/2018	OR Dept. of Environmental Quality - Hazard Waste Program database (DEQ\HW)	C07	Chemical/Petroleum Processing/Storage	H
Haz Waste Generator - SAFEWAY STORE NO521	ORQ000034386	Conditionally Exempt Generator (CEG)	SAFEWAY STORE NO521	20151 SE HIGHWAY 212	N/A	CLACKAMAS	10/31/2018	OR Dept. of Environmental Quality - Hazard Waste Program database (DEQ\HW)	C07	Chemical/Petroleum Processing/Storage	H
Haz Waste Generator - SEARS ROEBUCK AUTO CENTER	ORD987194867	Conditionally Exempt Generator (CEG)	SEARS ROEBUCK AUTO CENTER	11800 SE 82ND AVE	N/A	CLACKAMAS	10/31/2018	OR Dept. of Environmental Quality - Hazard Waste Program database (DEQ\HW)	C07	Chemical/Petroleum Processing/Storage	H
Haz Waste Generator - SHAW'S FIBERGLASS AND PLASTICS INC	ORQ000006338	Small Quantity Generator (SQG)	SHAW'S FIBERGLASS AND PLASTICS INC	19402 SE FOSTER ROAD	N/A	CLACKAMAS	10/31/2018	OR Dept. of Environmental Quality - Hazard Waste Program database (DEQ\HW)	C07	Chemical/Petroleum Processing/Storage	H
Haz Waste Generator - SHIELDS PAINTING	ORQ000031275	Large Quantity Generator (LQG)	SHIELDS PAINTING	15025 SE MONNER RD	N/A	CLACKAMAS	10/31/2018	OR Dept. of Environmental Quality - Hazard Waste Program database (DEQ\HW)	C07	Chemical/Petroleum Processing/Storage	H
Haz Waste Generator - SPECIALTY ANALYTICAL	ORQ000027758	Small Quantity Generator (SQG)	SPECIALTY ANALYTICAL	11711 SE CAPP'S RD	N/A	CLACKAMAS	10/31/2018	OR Dept. of Environmental Quality - Hazard Waste Program database (DEQ\HW)	C07	Chemical/Petroleum Processing/Storage	H
Haz Waste Generator - STILL MEADOW ENTERPRISES INC	ORQ000003186	Conditionally Exempt Generator (CEG)	STILL MEADOW ENTERPRISES INC	21210 SE CURTIS	N/A	CLACKAMAS	10/31/2018	OR Dept. of Environmental Quality - Hazard Waste Program database (DEQ\HW)	C07	Chemical/Petroleum Processing/Storage	H
Haz Waste Generator - STRATEGIC FINISHING INC AVC ASSY DIV	ORD987187622	Conditionally Exempt Generator (CEG)	STRATEGIC FINISHING INC AVC ASSY DIV	18500 SW TETON AVE	N/A	CLACKAMAS	10/31/2018	OR Dept. of Environmental Quality - Hazard Waste Program database (DEQ\HW)	C07	Chemical/Petroleum Processing/Storage	H
Haz Waste Generator - SURGICHROME INC	ORQ000013466	Conditionally Exempt Generator (CEG)	SURGICHROME INC	16569 SE 115th Ave.	N/A	CLACKAMAS	10/31/2018	OR Dept. of Environmental Quality - Hazard Waste Program database (DEQ\HW)	C07	Chemical/Petroleum Processing/Storage	H
Haz Waste Generator - SURGICHROME INC	ORD042426924	Large Quantity Generator (LQG)	SURGICHROME INC	16569 SE 115th Ave.	N/A	CLACKAMAS	10/31/2018	OR Dept. of Environmental Quality - Hazard Waste Program database (DEQ\HW)	C07	Chemical/Petroleum Processing/Storage	H
Haz Waste Generator - THERMO FLUIDS INC	ORQ000025197	Conditionally Exempt Generator (CEG)	THERMO FLUIDS INC	12533 SE CARPENTER DR	N/A	CLACKAMAS	10/31/2018	OR Dept. of Environmental Quality - Hazard Waste Program database (DEQ\HW)	C07	Chemical/Petroleum Processing/Storage	H
Haz Waste Generator - TRI-CITY SERVICE DISTRICT	ORD107956708	Conditionally Exempt Generator (CEG)	TRI-CITY SERVICE DISTRICT	15941 AGNES AVE	Oregon City	CLACKAMAS	10/31/2018	OR Dept. of Environmental Quality - Hazard Waste Program database (DEQ\HW)	C07	Chemical/Petroleum Processing/Storage	H
Haz Waste Generator - UNIVERSAL HARDWOOD FLOORS	ORQ000002428	Conditionally Exempt Generator (CEG)	UNIVERSAL HARDWOOD FLOORS	15610 S SPRINGWATER RD	N/A	CLACKAMAS	10/31/2018	OR Dept. of Environmental Quality - Hazard Waste Program database (DEQ\HW)	C07	Chemical/Petroleum Processing/Storage	H
Haz Waste Generator - USF REDDAWAY, INC.	OR0000255190	Small Quantity Generator (SQG)	USF REDDAWAY, INC.	12250 SE FORD ST	N/A	CLACKAMAS	10/31/2018	OR Dept. of Environmental Quality - Hazard Waste Program database (DEQ\HW)	C07	Chemical/Petroleum Processing/Storage	H
Haz Waste Generator - VANPORT MANUFACTURING, INC.	ORD042486027	Conditionally Exempt Generator (CEG)	VANPORT MANUFACTURING, INC.	28590 WALLY ROAD	N/A	CLACKAMAS	10/31/2018	OR Dept. of Environmental Quality - Hazard Waste Program database (DEQ\HW)	C07	Chemical/Petroleum Processing/Storage	H
Haz Waste Generator - WAGONER GROUP INC DBA CANTEL SWEEPING	OR0000987305	Conditionally Exempt Generator (CEG)	WAGONER GROUP INC DBA CANTEL SWEEPING	16110 SE 106TH AVE	N/A	CLACKAMAS	10/31/2018	OR Dept. of Environmental Quality - Hazard Waste Program database (DEQ\HW)	C07	Chemical/Petroleum Processing/Storage	H
Haz Waste Generator - WAREHOUSE & OFFICE	ORQ000027995	Conditionally Exempt Generator (CEG)	WAREHOUSE & OFFICE	10151 SE JENNIFER ST	N/A	CLACKAMAS	10/31/2018	OR Dept. of Environmental Quality - Hazard Waste Program database (DEQ\HW)	C07	Chemical/Petroleum Processing/Storage	H
Haz Waste Generator - WARN INDUSTRIES INC	ORQ000005702	Conditionally Exempt Generator (CEG)	WARN INDUSTRIES INC	12900 SE CAPP'S RD	N/A	CLACKAMAS	10/31/2018	OR Dept. of Environmental Quality - Hazard Waste Program database (DEQ\HW)	C07	Chemical/Petroleum Processing/Storage	H

Database Identifier (DB_ID)	Site Identifier	Status	Common Name	Address	City	County	Retrieval Date (RET_DATE)	Data Source	DEQ PCS Code	DEQ PCS Type	Relative Risk
Haz Waste Generator - WESCOTT ENTERPRISES, INC.	ORD027609239	Conditionally Exempt Generator (CEG)	WESCOTT ENTERPRISES, INC.	19701 SE HWY 212	N/A	CLACKAMAS	10/31/2018	OR Dept. of Environmental Quality - Hazard Waste Program database (DEQ\HW)	C07	Chemical/Petroleum Processing/Storage	H
Haz Waste Generator - WILLIAM ESTES AUTO BODY	ORD982656878	Conditionally Exempt Generator (CEG)	WILLIAM ESTES AUTO BODY	26707 SE BRIDGEWATER	N/A	CLACKAMAS	10/31/2018	OR Dept. of Environmental Quality - Hazard Waste Program database (DEQ\HW)	C07	Chemical/Petroleum Processing/Storage	H
Haz Waste Generator - WYMORE	ORQ000036620	Conditionally Exempt Generator (CEG)	WYMORE	12100 SE JENNIFER ST	N/A	CLACKAMAS	10/31/2018	OR Dept. of Environmental Quality - Hazard Waste Program database (DEQ\HW)	C07	Chemical/Petroleum Processing/Storage	H
Large Quantity Generator	ORQ000026552	Large Quantity Generator (LQG)		19855 SE SUNNYSIDE RD	N/A	CLACKAMAS	10/31/2018	OR Dept. of Environmental Quality - Hazard Waste Program database (DEQ\HW)	C07	Chemical/Petroleum Processing/Storage	H
LUST - CARSON OIL CO INC	03-10-0397	CLEANUP_STARTED	CARSON OIL CO INC	9911 SE ELON ST	N/A	CLACKAMAS	10/31/2018	OR Dept. of Environmental Quality - Leaking Underground Storage Tank database (DEQ\LUST)	M23	UST - Confirmed Leaking Tanks - DEQ LUST List	M
LUST - CHAMBER PROPERTY	03-08-1022	REPORTED	CHAMBER PROPERTY	14914 CLACKAMAS RIVER DR	N/A	CLACKAMAS	10/31/2018	OR Dept. of Environmental Quality - Leaking Underground Storage Tank database (DEQ\LUST)	M23	UST - Confirmed Leaking Tanks - DEQ LUST List	M
LUST - Heating Oil Tank	03-97-0913	CLEANUP_STARTED	Heating Oil Tank	14151 SE 242ND AVE	N/A	CLACKAMAS	10/31/2018	OR Dept. of Environmental Quality - Leaking Underground Storage Tank database (DEQ\LUST)	M23	UST - Confirmed Leaking Tanks - DEQ LUST List	M
LUST - Heating Oil Tank	03-93-6029	REPORTED	Heating Oil Tank	31725 SE CHIN	N/A	CLACKAMAS	10/31/2018	OR Dept. of Environmental Quality - Leaking Underground Storage Tank database (DEQ\LUST)	M23	UST - Confirmed Leaking Tanks - DEQ LUST List	M
LUST - Heating Oil Tank	03-93-5130	REPORTED	Heating Oil Tank	18061 S EDGEWOOD	N/A	CLACKAMAS	10/31/2018	OR Dept. of Environmental Quality - Leaking Underground Storage Tank database (DEQ\LUST)	M23	UST - Confirmed Leaking Tanks - DEQ LUST List	M
LUST - Heating Oil Tank	03-94-5043	REPORTED	Heating Oil Tank	19880 SE BORGES ROAD	N/A	CLACKAMAS	10/31/2018	OR Dept. of Environmental Quality - Leaking Underground Storage Tank database (DEQ\LUST)	M23	UST - Confirmed Leaking Tanks - DEQ LUST List	M
LUST - Heating Oil Tank	03-94-5212	REPORTED	Heating Oil Tank	17793 SE HEMRICK	N/A	CLACKAMAS	10/31/2018	OR Dept. of Environmental Quality - Leaking Underground Storage Tank database (DEQ\LUST)	M23	UST - Confirmed Leaking Tanks - DEQ LUST List	M
LUST - Heating Oil Tank	03-94-5214	REPORTED	Heating Oil Tank	17741 SE VOGEL CT	N/A	CLACKAMAS	10/31/2018	OR Dept. of Environmental Quality - Leaking Underground Storage Tank database (DEQ\LUST)	M23	UST - Confirmed Leaking Tanks - DEQ LUST List	M
LUST - Heating Oil Tank	03-95-5096	REPORTED	Heating Oil Tank	14703 S FORSYTHE	N/A	CLACKAMAS	10/31/2018	OR Dept. of Environmental Quality - Leaking Underground Storage Tank database (DEQ\LUST)	M23	UST - Confirmed Leaking Tanks - DEQ LUST List	M
LUST - Heating Oil Tank	03-95-0148	REPORTED	Heating Oil Tank	645 CHICAGO AVE	Gladstone	CLACKAMAS	10/31/2018	OR Dept. of Environmental Quality - Leaking Underground Storage Tank database (DEQ\LUST)	M23	UST - Confirmed Leaking Tanks - DEQ LUST List	M
LUST - Heating Oil Tank	03-96-0069	REPORTED	Heating Oil Tank	14778 SE 142ND	N/A	CLACKAMAS	10/31/2018	OR Dept. of Environmental Quality - Leaking Underground Storage Tank database (DEQ\LUST)	M23	UST - Confirmed Leaking Tanks - DEQ LUST List	M
LUST - Heating Oil Tank	03-96-0008	REPORTED	Heating Oil Tank	16114 SOUTH HATTEN ROAD	N/A	CLACKAMAS	10/31/2018	OR Dept. of Environmental Quality - Leaking Underground Storage Tank database (DEQ\LUST)	M23	UST - Confirmed Leaking Tanks - DEQ LUST List	M
LUST - Heating Oil Tank	03-96-0239	CLEANUP_STARTED	Heating Oil Tank	14480 SE SUNNYSIDE ROAD	N/A	CLACKAMAS	10/31/2018	OR Dept. of Environmental Quality - Leaking Underground Storage Tank database (DEQ\LUST)	M23	UST - Confirmed Leaking Tanks - DEQ LUST List	M

Database Identifier (DB_ID)	Site Identifier	Status	Common Name	Address	City	County	Retrieval Date (RET_DATE)	Data Source	DEQ PCS Code	DEQ PCS Type	Relative Risk
LUST - Heating Oil Tank	03-96-0278	REPORTED	Heating Oil Tank	18060 S EDGEWOOD STREET	N/A	CLACKAMAS	10/31/2018	OR Dept. of Environmental Quality - Leaking Underground Storage Tank database (DEQ\LUST)	M23	UST - Confirmed Leaking Tanks - DEQ LUST List	M
LUST - Heating Oil Tank	03-97-0095	REPORTED	Heating Oil Tank	705 E DARTMOUTH	Gladstone	CLACKAMAS	10/31/2018	OR Dept. of Environmental Quality - Leaking Underground Storage Tank database (DEQ\LUST)	M23	UST - Confirmed Leaking Tanks - DEQ LUST List	M
LUST - Heating Oil Tank	03-97-0139	REPORTED	Heating Oil Tank	17408 S EADEN DRIVE	N/A	CLACKAMAS	10/31/2018	OR Dept. of Environmental Quality - Leaking Underground Storage Tank database (DEQ\LUST)	M23	UST - Confirmed Leaking Tanks - DEQ LUST List	M
LUST - Heating Oil Tank	03-97-0428	REPORTED	Heating Oil Tank	375 EAST EXETER STREET	Gladstone	CLACKAMAS	10/31/2018	OR Dept. of Environmental Quality - Leaking Underground Storage Tank database (DEQ\LUST)	M23	UST - Confirmed Leaking Tanks - DEQ LUST List	M
LUST - Heating Oil Tank	03-94-5238	REPORTED	Heating Oil Tank	11113 SE 172	N/A	CLACKAMAS	10/31/2018	OR Dept. of Environmental Quality - Leaking Underground Storage Tank database (DEQ\LUST)	M23	UST - Confirmed Leaking Tanks - DEQ LUST List	M
LUST - Heating Oil Tank	03-96-5016	CLEANUP_STARTED	Heating Oil Tank	15990 S UMBER VIEW LANE	Oregon City	CLACKAMAS	10/31/2018	OR Dept. of Environmental Quality - Leaking Underground Storage Tank database (DEQ\LUST)	M23	UST - Confirmed Leaking Tanks - DEQ LUST List	M
LUST - Heating Oil Tank	03-95-5124	REPORTED	Heating Oil Tank	15027 S CURTIS COURT	N/A	CLACKAMAS	10/31/2018	OR Dept. of Environmental Quality - Leaking Underground Storage Tank database (DEQ\LUST)	M23	UST - Confirmed Leaking Tanks - DEQ LUST List	M
LUST - Heating Oil Tank	03-98-0113	REPORTED	Heating Oil Tank	16866 S OUTLOOK ROAD	N/A	CLACKAMAS	10/31/2018	OR Dept. of Environmental Quality - Leaking Underground Storage Tank database (DEQ\LUST)	M23	UST - Confirmed Leaking Tanks - DEQ LUST List	M
LUST - Heating Oil Tank	03-98-1061	REPORTED	Heating Oil Tank	19378 S FISCHERS MILL RD	N/A	CLACKAMAS	10/31/2018	OR Dept. of Environmental Quality - Leaking Underground Storage Tank database (DEQ\LUST)	M23	UST - Confirmed Leaking Tanks - DEQ LUST List	M
LUST - Heating Oil Tank	03-99-0400	REPORTED	Heating Oil Tank	15078 S CURTIS CT	N/A	CLACKAMAS	10/31/2018	OR Dept. of Environmental Quality - Leaking Underground Storage Tank database (DEQ\LUST)	M23	UST - Confirmed Leaking Tanks - DEQ LUST List	M
LUST - Heating Oil Tank	03-99-0651	CLEANUP_STARTED	Heating Oil Tank	21915 SE EDWARDS DR	N/A	CLACKAMAS	10/31/2018	OR Dept. of Environmental Quality - Leaking Underground Storage Tank database (DEQ\LUST)	M23	UST - Confirmed Leaking Tanks - DEQ LUST List	M
LUST - Heating Oil Tank	03-98-1097	REPORTED	Heating Oil Tank	13898 SE 152ND AVE	N/A	CLACKAMAS	10/31/2018	OR Dept. of Environmental Quality - Leaking Underground Storage Tank database (DEQ\LUST)	M23	UST - Confirmed Leaking Tanks - DEQ LUST List	M
LUST - Heating Oil Tank	03-00-0624	CLEANUP_STARTED	Heating Oil Tank	17850 S EDGEWOOD STREET	N/A	CLACKAMAS	10/31/2018	OR Dept. of Environmental Quality - Leaking Underground Storage Tank database (DEQ\LUST)	M23	UST - Confirmed Leaking Tanks - DEQ LUST List	M
LUST - Heating Oil Tank	03-00-0770	CLEANUP_STARTED	Heating Oil Tank	15361 S CLACKAMAS RIVER DRIVE	N/A	CLACKAMAS	10/31/2018	OR Dept. of Environmental Quality - Leaking Underground Storage Tank database (DEQ\LUST)	M23	UST - Confirmed Leaking Tanks - DEQ LUST List	M
LUST - Heating Oil Tank	03-00-5094	CLEANUP_STARTED	Heating Oil Tank	15960 S HATTAN ROAD	N/A	CLACKAMAS	10/31/2018	OR Dept. of Environmental Quality - Leaking Underground Storage Tank database (DEQ\LUST)	M23	UST - Confirmed Leaking Tanks - DEQ LUST List	M
LUST - Heating Oil Tank	03-01-5108	CLEANUP_STARTED	Heating Oil Tank	15363 SE CLACKAMAS RIVER DR	N/A	CLACKAMAS	10/31/2018	OR Dept. of Environmental Quality - Leaking Underground Storage Tank database (DEQ\LUST)	M23	UST - Confirmed Leaking Tanks - DEQ LUST List	M
LUST - Heating Oil Tank	03-01-6048	CLEANUP_STARTED	Heating Oil Tank	32252 SE KELSO RD	N/A	CLACKAMAS	10/31/2018	OR Dept. of Environmental Quality - Leaking Underground Storage Tank database (DEQ\LUST)	M23	UST - Confirmed Leaking Tanks - DEQ LUST List	M

Database Identifier (DB_ID)	Site Identifier	Status	Common Name	Address	City	County	Retrieval Date (RET_DATE)	Data Source	DEQ PCS Code	DEQ PCS Type	Relative Risk
LUST - Heating Oil Tank	03-01-8507	CLEANUP_STARTED	Heating Oil Tank	11351 DIANA AVE	N/A	CLACKAMAS	10/31/2018	OR Dept. of Environmental Quality - Leaking Underground Storage Tank database (DEQ\LUST)	M23	UST - Confirmed Leaking Tanks - DEQ LUST List	M
LUST - Heating Oil Tank	03-01-8575	CLEANUP_STARTED	Heating Oil Tank	11781 SE 162ND AVE	N/A	CLACKAMAS	10/31/2018	OR Dept. of Environmental Quality - Leaking Underground Storage Tank database (DEQ\LUST)	M23	UST - Confirmed Leaking Tanks - DEQ LUST List	M
LUST - Heating Oil Tank	03-02-5330	CLEANUP_STARTED	Heating Oil Tank	22285 S FOREST PARK RD	N/A	CLACKAMAS	10/31/2018	OR Dept. of Environmental Quality - Leaking Underground Storage Tank database (DEQ\LUST)	M23	UST - Confirmed Leaking Tanks - DEQ LUST List	M
LUST - Heating Oil Tank	03-02-0936	CLEANUP_STARTED	Heating Oil Tank	26665 SE BRIDGEWATER LN	N/A	CLACKAMAS	10/31/2018	OR Dept. of Environmental Quality - Leaking Underground Storage Tank database (DEQ\LUST)	M23	UST - Confirmed Leaking Tanks - DEQ LUST List	M
LUST - Heating Oil Tank	03-03-0716	CLEANUP_STARTED	Heating Oil Tank	28721 SE KELSO RD	N/A	CLACKAMAS	10/31/2018	OR Dept. of Environmental Quality - Leaking Underground Storage Tank database (DEQ\LUST)	M23	UST - Confirmed Leaking Tanks - DEQ LUST List	M
LUST - Heating Oil Tank	03-03-1666	CLEANUP_STARTED	Heating Oil Tank	13760 SE 180TH AVE	N/A	CLACKAMAS	10/31/2018	OR Dept. of Environmental Quality - Leaking Underground Storage Tank database (DEQ\LUST)	M23	UST - Confirmed Leaking Tanks - DEQ LUST List	M
LUST - Heating Oil Tank	26-02-1479	CLEANUP_STARTED	Heating Oil Tank	16830 S TAYLOR TER	N/A	CLACKAMAS	10/31/2018	OR Dept. of Environmental Quality - Leaking Underground Storage Tank database (DEQ\LUST)	M23	UST - Confirmed Leaking Tanks - DEQ LUST List	M
LUST - Heating Oil Tank	03-04-0841	CLEANUP_STARTED	Heating Oil Tank	13925 SE WIESE RD	N/A	CLACKAMAS	10/31/2018	OR Dept. of Environmental Quality - Leaking Underground Storage Tank database (DEQ\LUST)	M23	UST - Confirmed Leaking Tanks - DEQ LUST List	M
LUST - Heating Oil Tank	03-05-2571	CLEANUP_STARTED	Heating Oil Tank	430 E GLOUCESTER ST	Gladstone	CLACKAMAS	10/31/2018	OR Dept. of Environmental Quality - Leaking Underground Storage Tank database (DEQ\LUST)	M23	UST - Confirmed Leaking Tanks - DEQ LUST List	M
LUST - Heating Oil Tank	03-05-0669	CLEANUP_STARTED	Heating Oil Tank	8480 SE STRAWBERRY LN	N/A	CLACKAMAS	10/31/2018	OR Dept. of Environmental Quality - Leaking Underground Storage Tank database (DEQ\LUST)	M23	UST - Confirmed Leaking Tanks - DEQ LUST List	M
LUST - Heating Oil Tank	03-05-0738	CLEANUP_STARTED	Heating Oil Tank	812 SE COMPTON RD	N/A	CLACKAMAS	10/31/2018	OR Dept. of Environmental Quality - Leaking Underground Storage Tank database (DEQ\LUST)	M23	UST - Confirmed Leaking Tanks - DEQ LUST List	M
LUST - Heating Oil Tank	03-04-1898	CLEANUP_STARTED	Heating Oil Tank	19720 SE DEBORA DR	N/A	CLACKAMAS	10/31/2018	OR Dept. of Environmental Quality - Leaking Underground Storage Tank database (DEQ\LUST)	M23	UST - Confirmed Leaking Tanks - DEQ LUST List	M
LUST - Heating Oil Tank	03-06-1240	CLEANUP_STARTED	Heating Oil Tank	12551 SE 199TH DR	N/A	CLACKAMAS	10/31/2018	OR Dept. of Environmental Quality - Leaking Underground Storage Tank database (DEQ\LUST)	M23	UST - Confirmed Leaking Tanks - DEQ LUST List	M
LUST - Heating Oil Tank	03-07-0968	REPORTED	Heating Oil Tank	14931 ARMEL DR	Oregon City	CLACKAMAS	10/31/2018	OR Dept. of Environmental Quality - Leaking Underground Storage Tank database (DEQ\LUST)	M23	UST - Confirmed Leaking Tanks - DEQ LUST List	M
LUST - Heating Oil Tank	03-07-1248	REPORTED	Heating Oil Tank	22276 S LOWER HIGHLAND RD	N/A	CLACKAMAS	10/31/2018	OR Dept. of Environmental Quality - Leaking Underground Storage Tank database (DEQ\LUST)	M23	UST - Confirmed Leaking Tanks - DEQ LUST List	M
LUST - Heating Oil Tank	03-11-0892	REPORTED	Heating Oil Tank	22265 S FOREST PARK RD	N/A	CLACKAMAS	10/31/2018	OR Dept. of Environmental Quality - Leaking Underground Storage Tank database (DEQ\LUST)	M23	UST - Confirmed Leaking Tanks - DEQ LUST List	M
LUST - Heating Oil Tank	03-12-0209	REPORTED	Heating Oil Tank	17291 S OUTLOOK RD	N/A	CLACKAMAS	10/31/2018	OR Dept. of Environmental Quality - Leaking Underground Storage Tank database (DEQ\LUST)	M23	UST - Confirmed Leaking Tanks - DEQ LUST List	M

Database Identifier (DB_ID)	Site Identifier	Status	Common Name	Address	City	County	Retrieval Date (RET_DATE)	Data Source	DEQ PCS Code	DEQ PCS Type	Relative Risk
LUST - Heating Oil Tank	03-12-0264	REPORTED	Heating Oil Tank	450 E FAIRFIELD ST	Gladstone	CLACKAMAS	10/31/2018	OR Dept. of Environmental Quality - Leaking Underground Storage Tank database (DEQ\LUST)	M23	UST - Confirmed Leaking Tanks - DEQ LUST List	M
LUST - Heating Oil Tank	03-12-0588	REPORTED	Heating Oil Tank	735 E FAIRFIELD ST	Gladstone	CLACKAMAS	10/31/2018	OR Dept. of Environmental Quality - Leaking Underground Storage Tank database (DEQ\LUST)	M23	UST - Confirmed Leaking Tanks - DEQ LUST List	M
LUST - Heating Oil Tank	03-13-0787	REPORTED	Heating Oil Tank	17302 SE 82ND DR	N/A	CLACKAMAS	10/31/2018	OR Dept. of Environmental Quality - Leaking Underground Storage Tank database (DEQ\LUST)	M23	UST - Confirmed Leaking Tanks - DEQ LUST List	M
LUST - Heating Oil Tank	03-14-1053	REPORTED	Heating Oil Tank	20366 S BAKERS FERRY RD	N/A	CLACKAMAS	10/31/2018	OR Dept. of Environmental Quality - Leaking Underground Storage Tank database (DEQ\LUST)	M23	UST - Confirmed Leaking Tanks - DEQ LUST List	M
LUST - Heating Oil Tank	03-14-1507	REPORTED	Heating Oil Tank	545 E CLARENDON ST	Gladstone	CLACKAMAS	10/31/2018	OR Dept. of Environmental Quality - Leaking Underground Storage Tank database (DEQ\LUST)	M23	UST - Confirmed Leaking Tanks - DEQ LUST List	M
LUST - Heating Oil Tank	03-15-0051	REPORTED	Heating Oil Tank	14501 CLACKAMAS RIVER DR	N/A	CLACKAMAS	10/31/2018	OR Dept. of Environmental Quality - Leaking Underground Storage Tank database (DEQ\LUST)	M23	UST - Confirmed Leaking Tanks - DEQ LUST List	M
LUST - Heating Oil Tank	03-17-0075	REPORTED	Heating Oil Tank	14975 S BRUNNER RD	N/A	CLACKAMAS	10/31/2018	OR Dept. of Environmental Quality - Leaking Underground Storage Tank database (DEQ\LUST)	M23	UST - Confirmed Leaking Tanks - DEQ LUST List	M
LUST - Heating Oil Tank	03-17-0603	REPORTED	Heating Oil Tank	15831 HARLEY AVE	Oregon City	CLACKAMAS	10/31/2018	OR Dept. of Environmental Quality - Leaking Underground Storage Tank database (DEQ\LUST)	M23	UST - Confirmed Leaking Tanks - DEQ LUST List	M
LUST - Heating Oil Tank	26-92-0072	CLEANUP_STARTED	Heating Oil Tank	1020 SE 7TH	N/A	CLACKAMAS	10/31/2018	OR Dept. of Environmental Quality - Leaking Underground Storage Tank database (DEQ\LUST)	M23	UST - Confirmed Leaking Tanks - DEQ LUST List	M
LUST - Heating Oil Tank	26-92-0248	CLEANUP_STARTED	Heating Oil Tank	SE 109TH AND FLAVEL	N/A	CLACKAMAS	10/31/2018	OR Dept. of Environmental Quality - Leaking Underground Storage Tank database (DEQ\LUST)	M23	UST - Confirmed Leaking Tanks - DEQ LUST List	M
LUST - Heating Oil Tank	26-93-5142	REPORTED	Heating Oil Tank	10120 SW 61	N/A	CLACKAMAS	10/31/2018	OR Dept. of Environmental Quality - Leaking Underground Storage Tank database (DEQ\LUST)	M23	UST - Confirmed Leaking Tanks - DEQ LUST List	M
LUST - Heating Oil Tank	26-98-0913	REPORTED	Heating Oil Tank	SW MONTGOMERY & 16TH	N/A	CLACKAMAS	10/31/2018	OR Dept. of Environmental Quality - Leaking Underground Storage Tank database (DEQ\LUST)	M23	UST - Confirmed Leaking Tanks - DEQ LUST List	M
LUST - Heating Oil Tank	26-00-0043	REPORTED	Heating Oil Tank	3035 NE REGENTS DRIVE	N/A	CLACKAMAS	10/31/2018	OR Dept. of Environmental Quality - Leaking Underground Storage Tank database (DEQ\LUST)	M23	UST - Confirmed Leaking Tanks - DEQ LUST List	M
LUST - Heating Oil Tank	26-03-0985	CLEANUP_STARTED	Heating Oil Tank	4380 SW MACADAM	N/A	CLACKAMAS	10/31/2018	OR Dept. of Environmental Quality - Leaking Underground Storage Tank database (DEQ\LUST)	M23	UST - Confirmed Leaking Tanks - DEQ LUST List	M
LUST - Heating Oil Tank	26-03-1232	CLEANUP_STARTED	Heating Oil Tank	5105 SW RICHARDSON DRIVE	N/A	CLACKAMAS	10/31/2018	OR Dept. of Environmental Quality - Leaking Underground Storage Tank database (DEQ\LUST)	M23	UST - Confirmed Leaking Tanks - DEQ LUST List	M
LUST - Heating Oil Tank	26-03-1390	CLEANUP_STARTED	Heating Oil Tank	4615 SW 27TH AVE	N/A	CLACKAMAS	10/31/2018	OR Dept. of Environmental Quality - Leaking Underground Storage Tank database (DEQ\LUST)	M23	UST - Confirmed Leaking Tanks - DEQ LUST List	M
LUST - Heating Oil Tank	26-03-1479	CLEANUP_STARTED	Heating Oil Tank	4615 SW 47TH AVENUE	N/A	CLACKAMAS	10/31/2018	OR Dept. of Environmental Quality - Leaking Underground Storage Tank database (DEQ\LUST)	M23	UST - Confirmed Leaking Tanks - DEQ LUST List	M

Database Identifier (DB_ID)	Site Identifier	Status	Common Name	Address	City	County	Retrieval Date (RET_DATE)	Data Source	DEQ PCS Code	DEQ PCS Type	Relative Risk
LUST - Heating Oil Tank	26-03-1779	CLEANUP_STARTED	Heating Oil Tank	4126 SW CORBETT	N/A	CLACKAMAS	10/31/2018	OR Dept. of Environmental Quality - Leaking Underground Storage Tank database (DEQ\LUST)	M23	UST - Confirmed Leaking Tanks - DEQ LUST List	M
LUST - Heating Oil Tank	26-03-1936	CLEANUP_STARTED	Heating Oil Tank	2117 SW SUNSET BLVD	N/A	CLACKAMAS	10/31/2018	OR Dept. of Environmental Quality - Leaking Underground Storage Tank database (DEQ\LUST)	M23	UST - Confirmed Leaking Tanks - DEQ LUST List	M
LUST - Heating Oil Tank	03-06-1718	CLEANUP_STARTED	Heating Oil Tank	25886 S OVERLOOK DR	N/A	CLACKAMAS	10/31/2018	OR Dept. of Environmental Quality - Leaking Underground Storage Tank database (DEQ\LUST)	M23	UST - Confirmed Leaking Tanks - DEQ LUST List	M
LUST - Heating Oil Tank	26-99-0726	CLEANUP_STARTED	Heating Oil Tank	SOUTH OF N. RICHMOND ST	N/A	CLACKAMAS	10/31/2018	OR Dept. of Environmental Quality - Leaking Underground Storage Tank database (DEQ\LUST)	M23	UST - Confirmed Leaking Tanks - DEQ LUST List	M
LUST - Heating Oil Tank	26-99-0791	CLEANUP_STARTED	Heating Oil Tank	SE MARTIN LUTHER KING & KNOTT ST	N/A	CLACKAMAS	10/31/2018	OR Dept. of Environmental Quality - Leaking Underground Storage Tank database (DEQ\LUST)	M23	UST - Confirmed Leaking Tanks - DEQ LUST List	M
LUST - ODOT SE WATER AVE	26-92-0020	CLEANUP_STARTED	ODOT SE WATER AVE	WATER AVE AND TAYLOR STREET	N/A	CLACKAMAS	10/31/2018	OR Dept. of Environmental Quality - Leaking Underground Storage Tank database (DEQ\LUST)	M23	UST - Confirmed Leaking Tanks - DEQ LUST List	M
LUST - SALISBURY	03-16-0879	REPORTED	SALISBURY	14950 S BRADLEY RD	N/A	CLACKAMAS	10/31/2018	OR Dept. of Environmental Quality - Leaking Underground Storage Tank database (DEQ\LUST)	M23	UST - Confirmed Leaking Tanks - DEQ LUST List	M
OSMB - A-1 Moorage	A-1 Moorage	Boating access site	A-1 Moorage	A-1 Moorage	Unknown	Multnomah	03/2016	OR State Marine Board Boating Access Sites Database (OSMB)	M14	River Recreation - Heavy Use (including Campgrounds)	H
OSMB - Barton Park	Barton Park	Boating access site	Barton Park Boat Ramp	Barton Park	Unknown	Clackamas	03/2016	OR State Marine Board Boating Access Sites Database (OSMB)	M14	River Recreation - Heavy Use (including Campgrounds)	H
OSMB - Carver Ramp	Carver Ramp	Boating access site	Carver Boat Ramp	Carver Ramp	Unknown	Clackamas	03/2016	OR State Marine Board Boating Access Sites Database (OSMB)	M14	River Recreation - Heavy Use (including Campgrounds)	H
OSMB - Estacada Boat Ramp	Estacada Boat Ramp	Boating access site	Estacada Boat Ramp	Milo Mclver State Park	Unknown	Clackamas	03/2016	OR State Marine Board Boating Access Sites Database (OSMB)	M14	River Recreation - Heavy Use (including Campgrounds)	H
OSMB - Feldheimer Park	Feldheimer Park	Boating access site	Feldheimer Boat Ramp	Feldheimer Park	Unknown	Clackamas	03/2016	OR State Marine Board Boating Access Sites Database (OSMB)	M14	River Recreation - Heavy Use (including Campgrounds)	H
OSMB - Mclver State Park	Mclver State Park	Boating access site	Milo Mclver State Park Southern Boat Ramp	Milo Mclver	Unknown	Clackamas	03/2016	OR State Marine Board Boating Access Sites Database (OSMB)	M14	River Recreation - Heavy Use (including Campgrounds)	H
OSMB - Mclver State Park Lower Ramp	Mclver State Park Lower Ramp	Boating access site	Milo Mclver State Park Northern Boat Ramp	Milo Mclver	Unknown	Clackamas	03/2016	OR State Marine Board Boating Access Sites Database (OSMB)	M14	River Recreation - Heavy Use (including Campgrounds)	H
OSMB - North Shore Hand Launch	North Shore Hand Launch	Boating access site	North Shore Hand Launch	North Shore Hand Launch	Unknown	Lane	03/2016	OR State Marine Board Boating Access Sites Database (OSMB)	M14	River Recreation - Heavy Use (including Campgrounds)	H
OSMB - Promontory Park	Promontory Park	Boating access site	Portland General Electric Promontory Park Boat Ramp	Promontory Park	Unknown	Clackamas	03/2016	OR State Marine Board Boating Access Sites Database (OSMB)	M14	River Recreation - Heavy Use (including Campgrounds)	H

Database Identifier (DB_ID)	Site Identifier	Status	Common Name	Address	City	County	Retrieval Date (RET_DATE)	Data Source	DEQ PCS Code	DEQ PCS Type	Relative Risk
OSMB - River Mill Park	River Mill Park	Boating access site	River Mill Park	River Mill Park	Unknown	Clackamas	03/2016	OR State Marine Board Boating Access Sites Database (OSMB)	M14	River Recreation - Heavy Use (including Campgrounds)	H
OSMB - Riverside Park	Riverside Park	Boating access site	Riverside County Park Boat Ramp	Riverside Park	Unknown	Clackamas	03/2016	OR State Marine Board Boating Access Sites Database (OSMB)	M14	River Recreation - Heavy Use (including Campgrounds)	H
OSMB - Timber Park	Timber Park	Boating access site	Timber Park Boat Launch	Timber Park	Unknown	Clackamas	03/2016	OR State Marine Board Boating Access Sites Database (OSMB)	M14	River Recreation - Heavy Use (including Campgrounds)	H
SFM - HSIS - A G MACHINE WORKS INC	005261	MACHINE SHOPS	A G MACHINE WORKS INC	18191 SE TICKLE CREEK RD	BORING	CLACKAMAS	09/29/2008	OR State Fire Marshall Hazardous Substance Information System database (SFM/HSIS - 2009)	C15	Machine Shops	H
SFM - HSIS - ABLE ENTERPRISES INC	065971	PAINTING & WALL COVERING CONTRACTORS	ABLE ENTERPRISES INC	15690 SE HWY 212	CLACKAMAS	CLACKAMAS	09/29/2008	OR State Fire Marshall Hazardous Substance Information System database (SFM/HSIS - 2009)	C50	Others - Miscellaneous Building/Home Contracting	M
SFM - HSIS - AMERICAN TOWER	099483	CELLULAR & OTHER WIRELESS TELECOMMUNICATIO	AMERICAN TOWER	960 SE 82ND DR	GLADSTONE	CLACKAMAS	09/29/2008	OR State Fire Marshall Hazardous Substance Information System database (SFM/HSIS - 2009)	C52	Communications Office	L
SFM - HSIS - AMERICAN TOWER	099489	CELLULAR & OTHER WIRELESS TELECOMMUNICATIO	AMERICAN TOWER	15051 SE AMISSIGER RD	BORING	CLACKAMAS	09/29/2008	OR State Fire Marshall Hazardous Substance Information System database (SFM/HSIS - 2009)	C52	Communications Office	L
SFM - HSIS - AMERICAN WOOD DRYERS INC	007091	ALL OTHER IND MACHINERY MFG	AMERICAN WOOD DRYERS INC	15495 SE FOR MOR CT	CLACKAMAS	CLACKAMAS	09/29/2008	OR State Fire Marshall Hazardous Substance Information System database (SFM/HSIS - 2009)	C15	Machine Shops	M
SFM - HSIS - ARCHITECTURAL METALCRAFTERS	007108	SIGN MFG	ARCHITECTURAL METALCRAFTERS	10000 SE ELON ST	CLACKAMAS	CLACKAMAS	09/29/2008	OR State Fire Marshall Hazardous Substance Information System database (SFM/HSIS - 2009)	C65	Miscellaneous Manufacturing	H
SFM - HSIS - ARENT MACHINERY CO	043486	SVC ESTABLISHMENT EQP & SUPPLIES WHSLE	ARENT MACHINERY CO	15815 SE 135TH ST	CLACKAMAS	CLACKAMAS	09/29/2008	OR State Fire Marshall Hazardous Substance Information System database (SFM/HSIS - 2009)	C60	Maintenance Shop/Equipment Storage - Not Transportation Related	M
SFM - HSIS - ASHLAND BAY TRADING CO INC	106120	OTHER MISC NONDURABLE GOODS WHSLE	ASHLAND BAY TRADING CO INC	11782 SE JENNIFER ST	CLACKAMAS	CLACKAMAS	09/29/2008	OR State Fire Marshall Hazardous Substance Information System database (SFM/HSIS - 2009)	C07	Chemical/Petroleum Processing/Storage	H
SFM - HSIS - AT&T MOBILITY	090504	CELLULAR & OTHER WIRELESS TELECOMMUNICATIO	AT&T MOBILITY	14001 SE ODYSSEY	BORING	CLACKAMAS	09/29/2008	OR State Fire Marshall Hazardous Substance Information System database (SFM/HSIS - 2009)	C52	Communications Office	L
SFM - HSIS - AT&T MOBILITY	090512	CELLULAR & OTHER WIRELESS TELECOMMUNICATIO	AT&T MOBILITY	12968 SE SUNNYSIDE RD	CLACKAMAS	CLACKAMAS	09/29/2008	OR State Fire Marshall Hazardous Substance Information System database (SFM/HSIS - 2009)	C52	Communications Office	L
SFM - HSIS - AT&T MOBILITY	090523	CELLULAR & OTHER WIRELESS TELECOMMUNICATIO	AT&T MOBILITY	22509 S STORMER RD	ESTACADA	CLACKAMAS	09/29/2008	OR State Fire Marshall Hazardous Substance Information System database (SFM/HSIS - 2009)	C52	Communications Office	L
SFM - HSIS - AT&T MOBILITY	110044	CELLULAR & OTHER WIRELESS TELECOMMUNICATIO	AT&T MOBILITY	16795 S OUTLOOK RD	OREGON CITY	CLACKAMAS	09/29/2008	OR State Fire Marshall Hazardous Substance Information System database (SFM/HSIS - 2009)	C52	Communications Office	L

Database Identifier (DB_ID)	Site Identifier	Status	Common Name	Address	City	County	Retrieval Date (RET_DATE)	Data Source	DEQ PCS Code	DEQ PCS Type	Relative Risk
SFM - HSIS - AT&T MOBILITY	110050	CELLULAR & OTHER WIRELESS TELECOMMUNICATIO	AT&T MOBILITY	30153 SE CHURCH RD	BORING	CLACKAMAS	09/29/2008	OR State Fire Marshall Hazardous Substance Information System database (SFM/HSIS - 2009)	C52	Communications Office	L
SFM - HSIS - AT&T MOBILITY	090585	CELLULAR & OTHER WIRELESS TELECOMMUNICATIO	AT&T MOBILITY	15741 SE 82ND DR	OREGON CITY	CLACKAMAS	09/29/2008	OR State Fire Marshall Hazardous Substance Information System database (SFM/HSIS - 2009)	C52	Communications Office	L
SFM - HSIS - AXLEMASTER MACHINING SERV INC	032259	MACHINE SHOPS	AXLEMASTER MACHINING SERV INC	16345 SE EVELYN ST	CLACKAMAS	CLACKAMAS	09/29/2008	OR State Fire Marshall Hazardous Substance Information System database (SFM/HSIS - 2009)	C15	Machine Shops	H
SFM - HSIS - BACHMAN PAVING CO	012434	ALL OTHER SPECIALTY TRADE CONTRACTORS	BACHMAN PAVING CO	15278 SE HWY 224	CLACKAMAS	CLACKAMAS	09/29/2008	OR State Fire Marshall Hazardous Substance Information System database (SFM/HSIS - 2009)	C50	Others - Miscellaneous Building/Home Contracting	M
SFM - HSIS - BARTON FARM AND GARDEN	106170	NURSERY, GARDEN CENTER, & FARM SUPPLY STO	BARTON FARM AND GARDEN	25618 SE HWY 224	BORING	CLACKAMAS	09/29/2008	OR State Fire Marshall Hazardous Substance Information System database (SFM/HSIS - 2009)	A14	Pesticide/Fertilizer/Petroleum Storage, Handling, Mixing, & Cleaning Areas	H
SFM - HSIS - BARTON STORE	044343	GASOLINE STATIONS WITH CONVENIENCE STORES	BARTON STORE	24802 SE HWY 224	BORING	CLACKAMAS	09/29/2008	OR State Fire Marshall Hazardous Substance Information System database (SFM/HSIS - 2009)	C03	Automobiles - Gas Stations	M
SFM - HSIS - BEAVERCREEK FARMS	022674	FLORICULTURE PROD	BEAVERCREEK FARMS	22022 S LOWER HIGHLAND	BEAVERCREEK	CLACKAMAS	09/29/2008	OR State Fire Marshall Hazardous Substance Information System database (SFM/HSIS - 2009)	A14	Pesticide/Fertilizer/Petroleum Storage, Handling, Mixing, & Cleaning Areas	H
SFM - HSIS - BELL HEATING INC	026738	PLUMBING, HEATING, & AIR-CONDITIONING CON	BELL HEATING INC	15550 SE PIAZZA AVE	CLACKAMAS	CLACKAMAS	09/29/2008	OR State Fire Marshall Hazardous Substance Information System database (SFM/HSIS - 2009)	C50	Others - Miscellaneous Contracting	L
SFM - HSIS - BEN FOX INC	061896	LANDSCAPING SVCS	BEN FOX INC	24350 S HWY 224	BORING	CLACKAMAS	09/29/2008	OR State Fire Marshall Hazardous Substance Information System database (SFM/HSIS - 2009)	A14	Pesticide/Fertilizer/Petroleum Storage, Handling, Mixing, & Cleaning Areas	H
SFM - HSIS - BONSTAN CONSTRUCTION CO	011302	HIGHWAY, STREET, & BRIDGE CONST	BONSTAN CONSTRUCTION CO	11627 SE CAPPS RD	CLACKAMAS	CLACKAMAS	09/29/2008	OR State Fire Marshall Hazardous Substance Information System database (SFM/HSIS - 2009)	C53	Construction Company	M
SFM - HSIS - BORING FIRE PROTECTION	024020	FIRE PROTECTION	BORING FIRE PROTECTION	28655 SE HWY 212	BORING	CLACKAMAS	09/29/2008	OR State Fire Marshall Hazardous Substance Information System database (SFM/HSIS - 2009)	R06	Fire Station	L
SFM - HSIS - BORING MACHINE WORKS INC	050551	MACHINE TOOL (MTL CUTTING TYPES) MFG	BORING MACHINE WORKS INC	12443 SE 282ND AVE	BORING	CLACKAMAS	09/29/2008	OR State Fire Marshall Hazardous Substance Information System database (SFM/HSIS - 2009)	C16	Machine Shops	H
SFM - HSIS - BORING SHELL	059712	OTHER GASOLINE STATIONS	BORING SHELL	27960 SE HWY 212	BORING	CLACKAMAS	09/29/2008	OR State Fire Marshall Hazardous Substance Information System database (SFM/HSIS - 2009)	C03	Automobiles - Gas Stations	M
SFM - HSIS - BORING SQUARE GARDEN CTR	050553	NURSERY, GARDEN CENTER, & FARM SUPPLY STO	BORING SQUARE GARDEN CTR	28150 SE HWY 212 STE	BORING	CLACKAMAS	09/29/2008	OR State Fire Marshall Hazardous Substance Information System database (SFM/HSIS - 2009)	A14	Pesticide/Fertilizer/Petroleum Storage, Handling, Mixing, & Cleaning Areas	H
SFM - HSIS - BPA	024663	OTHER GENERAL GOV SUPPORT	BPA	16885 S EADEN RD	OREGON CITY	CLACKAMAS	09/29/2008	OR State Fire Marshall Hazardous Substance Information System database (SFM/HSIS - 2009)	C07	Chemical/Petroleum Processing/Storage	H

Database Identifier (DB_ID)	Site Identifier	Status	Common Name	Address	City	County	Retrieval Date (RET_DATE)	Data Source	DEQ PCS Code	DEQ PCS Type	Relative Risk
SFM - HSIS - BRYANT LOGGING & CONSTRUCTION INC	069219	LOGGING	BRYANT LOGGING & CONSTRUCTION INC	20764 S LWR HIGHLAND RD	BEAVER CREEK	CLACKAMAS	09/29/2008	OR State Fire Marshall Hazardous Substance Information System database (SFM/HSIS - 2009)	C60	Maintenance Shop/Equipment Storage - Not Transportation Related	M
SFM - HSIS - BUNZL-PAPERCRAFT DISTRIBUTION	021361	IND & PERSONAL SCV PAPER WHSLE	BUNZL-PAPERCRAFT DISTRIBUTION	13015 SE JENNIFER ST STE 3	CLACKAMAS	CLACKAMAS	09/29/2008	OR State Fire Marshall Hazardous Substance Information System database (SFM/HSIS - 2009)	C50	Others - Gov't/Business/NGO Services	L
SFM - HSIS - BURNS BROS	104883	MOTOR VEHICLE SUPPLIES & NEW PARTS WHSLE	BURNS BROS	16131 SE EVELYN ST	CLACKAMAS	CLACKAMAS	09/29/2008	OR State Fire Marshall Hazardous Substance Information System database (SFM/HSIS - 2009)	C61	Maintenance Shop/Equipment - Transportation Related	M
SFM - HSIS - CAIN PETROLEUM INC	082613	OTHER GASOLINE STATIONS	CAIN PETROLEUM INC	830 E BERKELEY	GLADSTONE	CLACKAMAS	09/29/2008	OR State Fire Marshall Hazardous Substance Information System database (SFM/HSIS - 2009)	C03	Automobiles - Gas Stations	M
SFM - HSIS - CARGILL INC	087784	OTHER CHEMICAL & ALLIED PRODUCTS WHSLE	CARGILL INC	10755 SE JENNIFER ST	CLACKAMAS	CLACKAMAS	09/29/2008	OR State Fire Marshall Hazardous Substance Information System database (SFM/HSIS - 2009)	C07	Chemical/Petroleum Processing/Storage	H
SFM - HSIS - CARSON OIL CO	075021	OTHER GASOLINE STATIONS	CARSON OIL CO	9911 SE ELON	CLACKAMAS	CLACKAMAS	09/29/2008	OR State Fire Marshall Hazardous Substance Information System database (SFM/HSIS - 2009)	C03	Automobiles - Gas Stations	M
SFM - HSIS - CB EQUIPMENT CO	021797	COMMERCIAL/IND MACHINERY/EQP (EXC AUTO/ELE	CB EQUIPMENT CO	12001 SE JENNIFER ST	CLACKAMAS	CLACKAMAS	09/29/2008	OR State Fire Marshall Hazardous Substance Information System database (SFM/HSIS - 2009)	C60	Maintenance Shop/Equipment Storage - Not Transportation Related	M
SFM - HSIS - CENVEO	002727	COMMERCIAL LITHOGRAPHIC PRINTING	CENVEO	12990 SE HWY 212	CLACKAMAS	CLACKAMAS	09/29/2008	OR State Fire Marshall Hazardous Substance Information System database (SFM/HSIS - 2009)	C21	Photo Processing/Printing	H
SFM - HSIS - CHAMBERS MOTOR CO	084396	USED CAR DEALERS	CHAMBERS MOTOR CO	30357 SE HWY 212	BORING	CLACKAMAS	09/29/2008	OR State Fire Marshall Hazardous Substance Information System database (SFM/HSIS - 2009)	C10	Fleet/Trucking/Bus Terminals	M
SFM - HSIS - CINGULAR WIRELESS - AT&T MOBILITY	108678	CELLULAR & OTHER WIRELESS TELECOMMUNICATIO	CINGULAR WIRELESS - AT&T MOBILITY	15701 SE 134TH AVE	CLACKAMAS	CLACKAMAS	09/29/2008	OR State Fire Marshall Hazardous Substance Information System database (SFM/HSIS - 2009)	C52	Communications Office	L
SFM - HSIS - CLACKAMAS COMPOST PRODUCTS LLC	074522	FERTILIZER (MIXING ONLY) MFG	CLACKAMAS COMPOST PRODUCTS LLC	11620 SE CAPPAS RD	CLACKAMAS	CLACKAMAS	09/29/2008	OR State Fire Marshall Hazardous Substance Information System database (SFM/HSIS - 2009)	A14	Pesticide/Fertilizer/Petroleum Storage, Handling, Mixing, & Cleaning Areas	H
SFM - HSIS - CLACKAMAS COUNTY	018035	OTHER GENERAL GOV SUPPORT	CLACKAMAS COUNTY	15941 S AGNES AVE	OREGON CITY	CLACKAMAS	09/29/2008	OR State Fire Marshall Hazardous Substance Information System database (SFM/HSIS - 2009)	C07	Chemical/Petroleum Processing/Storage	H
SFM - HSIS - CLACKAMAS COUNTY FIRE DIST 1	017515	FIRE PROTECTION	CLACKAMAS COUNTY FIRE DIST 1	16100 SE 130TH AVE	CLACKAMAS	CLACKAMAS	09/29/2008	OR State Fire Marshall Hazardous Substance Information System database (SFM/HSIS - 2009)	R06	Fire Station	L
SFM - HSIS - CLACKAMAS COUNTY FIRE DIST 1	084777	FIRE PROTECTION	CLACKAMAS COUNTY FIRE DIST 1	18265 S REDLAND RD	OREGON CITY	CLACKAMAS	09/29/2008	OR State Fire Marshall Hazardous Substance Information System database (SFM/HSIS - 2009)	R06	Fire Station	L
SFM - HSIS - CLACKAMAS COUNTY FIRE DIST 1	084778	FIRE PROTECTION	CLACKAMAS COUNTY FIRE DIST 1	18081 S HARDING RD	OREGON CITY	CLACKAMAS	09/29/2008	OR State Fire Marshall Hazardous Substance Information System database (SFM/HSIS - 2009)	R06	Fire Station	L
SFM - HSIS - CLACKAMAS HEALTH HABIT LLC	060498	FITNESS & RECREATIONAL SPORTS CENTERS	CLACKAMAS HEALTH HABIT LLC	16200 SE 82ND DR	CLACKAMAS	CLACKAMAS	09/29/2008	OR State Fire Marshall Hazardous Substance Information System database (SFM/HSIS - 2009)	C50	Others - Sports/Entertainment Activities	L

Database Identifier (DB_ID)	Site Identifier	Status	Common Name	Address	City	County	Retrieval Date (RET_DATE)	Data Source	DEQ PCS Code	DEQ PCS Type	Relative Risk
SFM - HSIS - CLACKAMAS RIVER WATER	020322	WATER SUPPLY & IRRIGATION SYSTEMS	CLACKAMAS RIVER WATER	9100 SE MANGAN DR	CLACKAMAS	CLACKAMAS	09/29/2008	OR State Fire Marshall Hazardous Substance Information System database (SFM/HSIS - 2009)	C68	Miscellaneous Equipment Maintenance	H
SFM - HSIS - CLASSIC POOL & SPA	034629	ALL OTHER MISC STORE RETAILERS (EXC TOBACC	CLASSIC POOL & SPA	17875 SE 82ND DR	GLADSTONE	CLACKAMAS	09/29/2008	OR State Fire Marshall Hazardous Substance Information System database (SFM/HSIS - 2009)	C50	Other - Retail	L
SFM - HSIS - CLEAR CREEK MUTUAL TELEPHONE	051319	WIRED TELECOMMUNICATIONS CARRIERS	CLEAR CREEK MUTUAL TELEPHONE	18238 S FISCHERS MILL RD	OREGON CITY	CLACKAMAS	09/29/2008	OR State Fire Marshall Hazardous Substance Information System database (SFM/HSIS - 2009)	C52	Communications Office	L
SFM - HSIS - CLEAR CREEK NURSERY	022932	NURSERY & TREE PROD	CLEAR CREEK NURSERY	21939 S CLEAR CREEK RD	ESTACADA	CLACKAMAS	09/29/2008	OR State Fire Marshall Hazardous Substance Information System database (SFM/HSIS - 2009)	A04	Crops - Irrigated (including orchards, vineyards, nurseries, greenhouses)	H
SFM - HSIS - COFFMAN EXCAVATION INC	064574	SITE PREPARATION CONTRACTORS	COFFMAN EXCAVATION INC	13014 S CLACKAMAS RVR DR	OREGON CITY	CLACKAMAS	09/29/2008	OR State Fire Marshall Hazardous Substance Information System database (SFM/HSIS - 2009)	C50	Others - Miscellaneous Building/Home Contracting	M
SFM - HSIS - COLLIER ARBOR CARE INC	051397	ALL OTHER PROFESSIONAL, SCIENTIFIC, & TEC	COLLIER ARBOR CARE INC	11814 SE JENNIFER ST	CLACKAMAS	CLACKAMAS	09/29/2008	OR State Fire Marshall Hazardous Substance Information System database (SFM/HSIS - 2009)	C50	Others - Gov't/Business/NGO Services	L
SFM - HSIS - COOKS CLEANERS CLACKAMAS	078593	DRYCLEANING & LAUNDRY SVCS (EXC COIN-OPERA	COOKS CLEANERS CLACKAMAS	14738 SE SUNNYSIDE RD	CLACKAMAS	CLACKAMAS	09/29/2008	OR State Fire Marshall Hazardous Substance Information System database (SFM/HSIS - 2009)	C08	Dry Cleaners	M
SFM - HSIS - CORNELL PUMP CO	000400	PUMP & PUMPING EQP MFG	CORNELL PUMP CO	16261 SE 130TH AVE	CLACKAMAS	CLACKAMAS	09/29/2008	OR State Fire Marshall Hazardous Substance Information System database (SFM/HSIS - 2009)	C65	Miscellaneous Manufacturing	H
SFM - HSIS - CRYSTAL GREENS LANDSCAPE	051731	LANDSCAPING SVCS	CRYSTAL GREENS LANDSCAPE	12250 SE CAPPIS RD	CLACKAMAS	CLACKAMAS	09/29/2008	OR State Fire Marshall Hazardous Substance Information System database (SFM/HSIS - 2009)	A14	Pesticide/Fertilizer/Petroleum Storage, Handling, Mixing, & Cleaning Areas	H
SFM - HSIS - CUSTOM DECKS & FENCE	071054	FINISH CARPENTRY CONTRACTORS	CUSTOM DECKS & FENCE	10695 SE 222ND DR	BORING	CLACKAMAS	09/29/2008	OR State Fire Marshall Hazardous Substance Information System database (SFM/HSIS - 2009)	C50	Others - Miscellaneous Building/Home Contracting	M
SFM - HSIS - DARRYL PEARSON PAINTING INC	077197	PAINTING & WALL COVERING CONTRACTORS	DARRYL PEARSON PAINTING INC	19051 S COQUINA CT	OREGON CITY	CLACKAMAS	09/29/2008	OR State Fire Marshall Hazardous Substance Information System database (SFM/HSIS - 2009)	C50	Others - Miscellaneous Building/Home Contracting	M
SFM - HSIS - DECORATIVE BARK PRODUCTS INC	099161	SAWMILLS	DECORATIVE BARK PRODUCTS INC	28590 SE WALLY RD	BORING	CLACKAMAS	09/29/2008	OR State Fire Marshall Hazardous Substance Information System database (SFM/HSIS - 2009)	C26	Wood/Pulp/Paper Processing and Mills	H
SFM - HSIS - DELTA MINI MART	019391	GASOLINE STATIONS WITH CONVENIENCE STORES	DELTA MINI MART	29629 SE HWY 224	EAGLE CREEK	CLACKAMAS	09/29/2008	OR State Fire Marshall Hazardous Substance Information System database (SFM/HSIS - 2009)	C03	Automobiles - Gas Stations	M
SFM - HSIS - DICKS LOGGING SUPPLY CO	015014	ALL OTHER MISC STORE RETAILERS (EXC TOBACC	DICKS LOGGING SUPPLY CO	751 NW INDUSTRIAL WY	ESTACADA	CLACKAMAS	09/29/2008	OR State Fire Marshall Hazardous Substance Information System database (SFM/HSIS - 2009)	C50	Other - Retail	L
SFM - HSIS - DON RHYNE PAINTING CO	012391	PAINTING & WALL COVERING CONTRACTORS	DON RHYNE PAINTING CO	19800 SE DAMASCUS LN	BORING	CLACKAMAS	09/29/2008	OR State Fire Marshall Hazardous Substance Information System database (SFM/HSIS - 2009)	C50	Others - Miscellaneous Building/Home Contracting	M
SFM - HSIS - DOUBLE J INC	066405	AUTOMOBILE MFG	DOUBLE J INC	655 E ARLINGTON	GLADSTONE	CLACKAMAS	09/29/2008	OR State Fire Marshall Hazardous Substance Information System database (SFM/HSIS - 2009)	C65	Miscellaneous Manufacturing	H

Database Identifier (DB_ID)	Site Identifier	Status	Common Name	Address	City	County	Retrieval Date (RET_DATE)	Data Source	DEQ PCS Code	DEQ PCS Type	Relative Risk
SFM - HSIS - DYNAMIC COMPOSITES LLC	106655	MOTOR VEHICLE BODY MFG	DYNAMIC COMPOSITES LLC	27250 SE EAGLE CREEK RD	ESTACADA	CLACKAMAS	09/29/2008	OR State Fire Marshall Hazardous Substance Information System database (SFM/HSIS - 2009)	C65	Miscellaneous Manufacturing	H
SFM - HSIS - DYNAMIC SIGN & GRAPHICS INC	075934	SIGN MFG	DYNAMIC SIGN & GRAPHICS INC	12401 SE 282ND	BORING	CLACKAMAS	09/29/2008	OR State Fire Marshall Hazardous Substance Information System database (SFM/HSIS - 2009)	C65	Miscellaneous Manufacturing	H
SFM - HSIS - EAGLE FOUNDRY CO	006380	STEEL FOUNDRIES (EXC INVESTMENT)	EAGLE FOUNDRY CO	23123 SE EAGLE CREEK RD	EAGLE CREEK	CLACKAMAS	09/29/2008	OR State Fire Marshall Hazardous Substance Information System database (SFM/HSIS - 2009)	C17	Metal Plating/Finishing Fabrication	H
SFM - HSIS - EARTHWORK RENTS LLC	051259	SITE PREPARATION CONTRACTORS	EARTHWORK RENTS LLC	29091 SE HWY 212	BORING	CLACKAMAS	09/29/2008	OR State Fire Marshall Hazardous Substance Information System database (SFM/HSIS - 2009)	C50	Others - Miscellaneous Building/Home Contracting	M
SFM - HSIS - ELTE INC	011343	HIGHWAY, STREET, & BRIDGE CONST	ELTE INC	25701 SE HWY 224	BORING	CLACKAMAS	09/29/2008	OR State Fire Marshall Hazardous Substance Information System database (SFM/HSIS - 2009)	C53	Construction Company	M
SFM - HSIS - ELTING INC	026132	HIGHWAY, STREET, & BRIDGE CONST	ELTING INC	16751 SE 120TH ST	CLACKAMAS	CLACKAMAS	09/29/2008	OR State Fire Marshall Hazardous Substance Information System database (SFM/HSIS - 2009)	C53	Construction Company	M
SFM - HSIS - EMBARQ CORP	107324	WIRED TELECOMMUNICATIONS CARRIERS	EMBARQ CORP	16107 SE 98TH AVE	CLACKAMAS	CLACKAMAS	09/29/2008	OR State Fire Marshall Hazardous Substance Information System database (SFM/HSIS - 2009)	C52	Communications Office	L
SFM - HSIS - ESTACADA MUFFLER & BRAKE	043311	GENERAL AUTOMOTIVE REPAIR	ESTACADA MUFFLER & BRAKE	30810 SE HEIPELE RD	ESTACADA	CLACKAMAS	09/29/2008	OR State Fire Marshall Hazardous Substance Information System database (SFM/HSIS - 2009)	C04	Auto - Repair Shops	M
SFM - HSIS - ESTACADA ROCK PROD INC	004827	CONST SAND & GRAVEL MINING	ESTACADA ROCK PROD INC	29400 RIVER MILL RD	ESTACADA	CLACKAMAS	09/29/2008	OR State Fire Marshall Hazardous Substance Information System database (SFM/HSIS - 2009)	C18	Mining Activities - Gravel Mines/Gravel Pits	H
SFM - HSIS - FABRENE CORP	003782	COATED & LAMINATED PAPER MFG	FABRENE CORP	16225 SE 106TH AVE	CLACKAMAS	CLACKAMAS	09/29/2008	OR State Fire Marshall Hazardous Substance Information System database (SFM/HSIS - 2009)	C22	Plastics/Synthetics Producer	H
SFM - HSIS - FAIRWAY NURSERY	022710	NURSERY & TREE PROD	FAIRWAY NURSERY	17617 SE ARMSTRONG CIR	CLACKAMAS	CLACKAMAS	09/29/2008	OR State Fire Marshall Hazardous Substance Information System database (SFM/HSIS - 2009)	A04	Crops - Irrigated (including orchards, vineyards, nurseries, greenhouses)	H
SFM - HSIS - FERRELLGAS INC	021418	PETROLEUM BULK STATIONS & TERMINALS	FERRELLGAS INC	23001 SE EAGLE CREEK RD	EAGLE CREEK	CLACKAMAS	09/29/2008	OR State Fire Marshall Hazardous Substance Information System database (SFM/HSIS - 2009)	C07	Chemical/Petroleum Processing/Storage	H
SFM - HSIS - FIRST CHOICE AUTO SERVICE INC	091677	GENERAL AUTOMOTIVE REPAIR	FIRST CHOICE AUTO SERVICE INC	15679 SE 135TH AVE	CLACKAMAS	CLACKAMAS	09/29/2008	OR State Fire Marshall Hazardous Substance Information System database (SFM/HSIS - 2009)	C04	Auto - Repair Shops	M
SFM - HSIS - FISCHER MILL SUPPLY INC	015657	ALL OTHER MISC STORE RETAILERS (EXC TOBACC)	FISCHER MILL SUPPLY INC	20990 S FISCHERS MILL RD	OREGON CITY	CLACKAMAS	09/29/2008	OR State Fire Marshall Hazardous Substance Information System database (SFM/HSIS - 2009)	C50	Other - Retail	L
SFM - HSIS - FLOREAN EXCAVATION INC	094063	SITE PREPARATION CONTRACTORS	FLOREAN EXCAVATION INC	18701 S SPRAGUE RD	OREGON CITY	CLACKAMAS	09/29/2008	OR State Fire Marshall Hazardous Substance Information System database (SFM/HSIS - 2009)	C50	Others - Miscellaneous Building/Home Contracting	M
SFM - HSIS - FRED MEYER BAKERY	060795	COMMERCIAL BAKERIES	FRED MEYER BAKERY	16253 SE 122ND AVE	CLACKAMAS	CLACKAMAS	09/29/2008	OR State Fire Marshall Hazardous Substance Information System database (SFM/HSIS - 2009)	C11	Food Processing	M

Database Identifier (DB_ID)	Site Identifier	Status	Common Name	Address	City	County	Retrieval Date (RET_DATE)	Data Source	DEQ PCS Code	DEQ PCS Type	Relative Risk
SFM - HSIS - FRED MEYER STORES INC	017298	SUPERMARKETS & OTHER GROCERY (EXC CONVENIE	FRED MEYER STORES INC	16301 SE 82ND DR	CLACKAMAS	CLACKAMAS	09/29/2008	OR State Fire Marshall Hazardous Substance Information System database (SFM/HSIS - 2009)	C60	Maintenance Shop/Equipment Storage - Not Transportation <i>Related</i>	M
SFM - HSIS - FTL INC	023893	GENERAL FREIGHT TRUCKING-LONG-DISTANCE TR	FTL INC	16795 SE EVELYN ST	CLACKAMAS	CLACKAMAS	09/29/2008	OR State Fire Marshall Hazardous Substance Information System database (SFM/HSIS - 2009)	C10	Fleet/Trucking/Bus Terminals	M
SFM - HSIS - GENERAL FURNACE & A C	026722	PLUMBING, HEATING, & AIR-CONDITIONING CON	GENERAL FURNACE & A C	13150 S CLACKAMAS RVR DR	OREGON CITY	CLACKAMAS	09/29/2008	OR State Fire Marshall Hazardous Substance Information System database (SFM/HSIS - 2009)	C50	Others - Miscellaneous Contracting	L
SFM - HSIS - GERBER FARM SUPPLY	053290	NURSERY, GARDEN CENTER, & FARM SUPPLY STO	GERBER FARM SUPPLY	21879 S SPRINGWATER RD	ESTACADA	CLACKAMAS	09/29/2008	OR State Fire Marshall Hazardous Substance Information System database (SFM/HSIS - 2009)	A14	Pesticide/Fertilizer/Petroleum Storage, Handling, Mixing, & Cleaning Areas	H
SFM - HSIS - GLACIER NORTHWEST - CLACKAMAS	008563	READY-MIX CONCRETE MFG	GLACIER NORTHWEST - CLACKAMAS	11340 SE JENNIFER ST	CLACKAMAS	CLACKAMAS	09/29/2008	OR State Fire Marshall Hazardous Substance Information System database (SFM/HSIS - 2009)	C06	Cement/Concrete Plants	M
SFM - HSIS - GLACIER NORTHWEST INC ESTACADA	074511	READY-MIX CONCRETE MFG	GLACIER NORTHWEST INC ESTACADA	29400 SE RIVER MILL RD	ESTACADA	CLACKAMAS	09/29/2008	OR State Fire Marshall Hazardous Substance Information System database (SFM/HSIS - 2009)	C06	Cement/Concrete Plants	M
SFM - HSIS - GLADSTONE ARCO	023632	GASOLINE STATIONS WITH CONVENIENCE STORES	GLADSTONE ARCO	810 E ARLINGTON	GLADSTONE	CLACKAMAS	09/29/2008	OR State Fire Marshall Hazardous Substance Information System database (SFM/HSIS - 2009)	C03	Automobiles - Gas Stations	M
SFM - HSIS - GLADSTONE MACHINE	001575	MACHINE SHOPS	GLADSTONE MACHINE	15451 SE FOR MOR CT	CLACKAMAS	CLACKAMAS	09/29/2008	OR State Fire Marshall Hazardous Substance Information System database (SFM/HSIS - 2009)	C15	Machine Shops	H
SFM - HSIS - GORDON TRUCKING	080286	GENERAL AUTOMOTIVE REPAIR	GORDON TRUCKING	15628 SE 102ND AVE	CLACKAMAS	CLACKAMAS	09/29/2008	OR State Fire Marshall Hazardous Substance Information System database (SFM/HSIS - 2009)	C04	Auto - Repair Shops	M
SFM - HSIS - GRABBER NORTHWEST INC	034627	OTHER CONST MATERIAL WHSLE	GRABBER NORTHWEST INC	13011 SE JENNIFER ST STE 201	CLACKAMAS	CLACKAMAS	09/29/2008	OR State Fire Marshall Hazardous Substance Information System database (SFM/HSIS - 2009)	C53	Construction Company	M
SFM - HSIS - GREEN LEA GOLF COURSE	053469	GOLF COURSES & COUNTRY CLUBS	GREEN LEA GOLF COURSE	26736 SE KELSO RD	BORING	CLACKAMAS	09/29/2008	OR State Fire Marshall Hazardous Substance Information System database (SFM/HSIS - 2009)	R08	Golf Courses	M
SFM - HSIS - GROVTEC U S INC	105525	MACHINE SHOPS	GROVTEC U S INC	16071 SE 98TH AVE	CLACKAMAS	CLACKAMAS	09/29/2008	OR State Fire Marshall Hazardous Substance Information System database (SFM/HSIS - 2009)	C15	Machine Shops	H
SFM - HSIS - H D FOWLER CO	034754	PLUMBING & HEATING EQP & SUPPLIES (HYDRONI	H D FOWLER CO	15632 SE 102ND AVE	CLACKAMAS	CLACKAMAS	09/29/2008	OR State Fire Marshall Hazardous Substance Information System database (SFM/HSIS - 2009)	C60	Maintenance Shop/Equipment Storage - Not Transportation <i>Related</i>	M
SFM - HSIS - HARBISON WALKER REFRACTORIES C	020470	IND SUPPLIES WHSLE	HARBISON WALKER REFRACTORIES C	13023 SE JENNIFER ST STE 503	CLACKAMAS	CLACKAMAS	09/29/2008	OR State Fire Marshall Hazardous Substance Information System database (SFM/HSIS - 2009)	C60	Maintenance Shop/Equipment Storage - Not Transportation <i>Related</i>	M
SFM - HSIS - HEALTH HABIT THE	111098	FITNESS & RECREATIONAL SPORTS CENTERS	HEALTH HABIT THE	16200 SE 82ND DR	CLACKAMAS	CLACKAMAS	09/29/2008	OR State Fire Marshall Hazardous Substance Information System database (SFM/HSIS - 2009)	C50	Others - Sports/Entertainment Activities	L

Database Identifier (DB_ID)	Site Identifier	Status	Common Name	Address	City	County	Retrieval Date (RET_DATE)	Data Source	DEQ PCS Code	DEQ PCS Type	Relative Risk
SFM - HSIS - HENSTEINS CUSTOM CABINET	007683	WOOD KITCHEN CABINET & COUNTERTOP MFG	HENSTEINS CUSTOM CABINET	15445 SE PIAZZA AVE	CLACKAMAS	CLACKAMAS	09/29/2008	OR State Fire Marshall Hazardous Substance Information System database (SFM/HSIS - 2009)	C13	Home Manufacturing	H
SFM - HSIS - HERITAGE ROCK LLC	092858	NURSERY, GARDEN CENTER, & FARM SUPPLY STO	HERITAGE ROCK LLC	15903 S PARK PLACE CT	OREGON CITY	CLACKAMAS	09/29/2008	OR State Fire Marshall Hazardous Substance Information System database (SFM/HSIS - 2009)	A14	Pesticide/Fertilizer/Petroleum Storage, Handling, Mixing, & Cleaning Areas	H
SFM - HSIS - HIGH FOREST SHELL	044345	GASOLINE STATIONS WITH CONVENIENCE STORES	HIGH FOREST SHELL	31250 SE COMPTON RD	BORING	CLACKAMAS	09/29/2008	OR State Fire Marshall Hazardous Substance Information System database (SFM/HSIS - 2009)	C03	Automobiles - Gas Stations	M
SFM - HSIS - HIGHLAND TRANSPORT	073890	SPECIALIZED FREIGHT (EXC USED GOODS) TRUC	HIGHLAND TRANSPORT	28055 SE DEE ST	BORING	CLACKAMAS	09/29/2008	OR State Fire Marshall Hazardous Substance Information System database (SFM/HSIS - 2009)	C61	Maintenance Shop/Equipment Storage - Transportation Related	M
SFM - HSIS - HILGER CUSTOM CABINETS LLC	001262	FINISH CARPENTRY CONTRACTORS	HILGER CUSTOM CABINETS LLC	15484 SE PIAZZA AVE	CLACKAMAS	CLACKAMAS	09/29/2008	OR State Fire Marshall Hazardous Substance Information System database (SFM/HSIS - 2009)	C50	Others - Miscellaneous Building/Home Contracting	M
SFM - HSIS - HILTON TOOL CO INC	002297	IND MOLD MFG	HILTON TOOL CO INC	9980 SE HWY 212	CLACKAMAS	CLACKAMAS	09/29/2008	OR State Fire Marshall Hazardous Substance Information System database (SFM/HSIS - 2009)	C65	Miscellaneous Manufacturing	H
SFM - HSIS - HOLBROOK SPECIALTIES INC	040260	GENERAL AUTOMOTIVE REPAIR	HOLBROOK SPECIALTIES INC	115 E ARLINGTON ST	GLADSTONE	CLACKAMAS	09/29/2008	OR State Fire Marshall Hazardous Substance Information System database (SFM/HSIS - 2009)	C04	Auto - Repair Shops	M
SFM - HSIS - HOLMAN DISTRIBUTION CTR	013083	GENERAL WAREHOUSING & STORAGE	HOLMAN DISTRIBUTION CTR	11210 SE JENNIFER ST	CLACKAMAS	CLACKAMAS	09/29/2008	OR State Fire Marshall Hazardous Substance Information System database (SFM/HSIS - 2009)	C60	Maintenance Shop/Equipment Storage - Not Transportation Related	M
SFM - HSIS - HONEST 1 AUTO CARE	112394	GENERAL AUTOMOTIVE REPAIR	HONEST 1 AUTO CARE	15653 SE 135TH AVE	CLACKAMAS	CLACKAMAS	09/29/2008	OR State Fire Marshall Hazardous Substance Information System database (SFM/HSIS - 2009)	C04	Auto - Repair Shops	M
SFM - HSIS - INDEPENDENT CONSULTING INSPECTO	103224	TESTING LABORATORIES	INDEPENDENT CONSULTING INSPECTO	30425 SE HWY 211	EAGLE CREEK	CLACKAMAS	09/29/2008	OR State Fire Marshall Hazardous Substance Information System database (SFM/HSIS - 2009)	C23	Research Laboratories	H
SFM - HSIS - INTEGRITY PAINTING INC	089383	PAINTING & WALL COVERING CONTRACTORS	INTEGRITY PAINTING INC	15814 SE 114TH AVE	CLACKAMAS	CLACKAMAS	09/29/2008	OR State Fire Marshall Hazardous Substance Information System database (SFM/HSIS - 2009)	C50	Others - Miscellaneous Building/Home Contracting	M
SFM - HSIS - INTERSTATE MEAT DIST INC	007371	MEAT PROCESSED FROM CARCASSES	INTERSTATE MEAT DIST INC	9550 SE LAST RD	CLACKAMAS	CLACKAMAS	09/29/2008	OR State Fire Marshall Hazardous Substance Information System database (SFM/HSIS - 2009)	C11	Food Processing	H
SFM - HSIS - ISELI NURSERY INC	022631	FLOWER, NURSERY STOCK, & FLORISTS' SUPPLI	ISELI NURSERY INC	30590 SE KELSO RD	BORING	CLACKAMAS	09/29/2008	OR State Fire Marshall Hazardous Substance Information System database (SFM/HSIS - 2009)	A14	Pesticide/Fertilizer/Petroleum Storage, Handling, Mixing, & Cleaning Areas	H
SFM - HSIS - ISELI NURSERY INC	023784	FLOWER, NURSERY STOCK, & FLORISTS' SUPPLI	ISELI NURSERY INC	15241 SE TICKLE CREEK	BORING	CLACKAMAS	09/29/2008	OR State Fire Marshall Hazardous Substance Information System database (SFM/HSIS - 2009)	A14	Pesticide/Fertilizer/Petroleum Storage, Handling, Mixing, & Cleaning Areas	H
SFM - HSIS - JANZ BERRY FARM INC	101411	SPECIALIZED FREIGHT (EXC USED GOODS) TRUC	JANZ BERRY FARM INC	28055 SE DEE ST	BORING	CLACKAMAS	09/29/2008	OR State Fire Marshall Hazardous Substance Information System database (SFM/HSIS - 2009)	C61	Maintenance Shop/Equipment Storage - Transportation Related	M

Database Identifier (DB_ID)	Site Identifier	Status	Common Name	Address	City	County	Retrieval Date (RET_DATE)	Data Source	DEQ PCS Code	DEQ PCS Type	Relative Risk
SFM - HSIS - JIM CALCAGNO STUDIO	085292	OTHER NONFERROUS FOUNDRIES (EXC DIE-CASTIN	JIM CALCAGNO STUDIO	27400 SW HWY 212	BORING	CLACKAMAS	09/29/2008	OR State Fire Marshall Hazardous Substance Information System database (SFM/HSIS - 2009)	C17	Metal Plating/Finishing Fabrication	H
SFM - HSIS - JOHN HOLMLUND NURSERY	022638	NURSERY, GARDEN CENTER, & FARM SUPPLY STO	JOHN HOLMLUND NURSERY	29285 SE HWY 212	BORING	CLACKAMAS	09/29/2008	OR State Fire Marshall Hazardous Substance Information System database (SFM/HSIS - 2009)	A14	Pesticide/Fertilizer/Petroleum Storage, Handling, Mixing, & Cleaning Areas	H
SFM - HSIS - K & R PLUMBING CONSTRUCTION CO	026205	WATER & SEWER LINE & RELATED STRUCTURES CO	K & R PLUMBING CONSTRUCTION CO	14463 SE 152ND DR	CLACKAMAS	CLACKAMAS	09/29/2008	OR State Fire Marshall Hazardous Substance Information System database (SFM/HSIS - 2009)	R17	Sewer Lines - Close Proximity to PWS	M
SFM - HSIS - K & Y ENTERPRISES INC	001742	IND VALVE MFG	K & Y ENTERPRISES INC	15420 SE PIAZZA AVE	CLACKAMAS	CLACKAMAS	09/29/2008	OR State Fire Marshall Hazardous Substance Information System database (SFM/HSIS - 2009)	C65	Miscellaneous Manufacturing	M
SFM - HSIS - KADELS AUTO BODY CLACKAMAS	014077	AUTOMOTIVE BODY, PAINT, & INTERIOR REPAIR	KADELS AUTO BODY CLACKAMAS	16710 SE 82ND DR	CLACKAMAS	CLACKAMAS	09/29/2008	OR State Fire Marshall Hazardous Substance Information System database (SFM/HSIS - 2009)	C01	Automobiles - Body Shops	M
SFM - HSIS - KITCHEN TUNE-UP LLC 307	094571	FINISH CARPENTRY CONTRACTORS	KITCHEN TUNE-UP LLC 307	16067 SE 98TH AVE	CLACKAMAS	CLACKAMAS	09/29/2008	OR State Fire Marshall Hazardous Substance Information System database (SFM/HSIS - 2009)	C50	Others - Miscellaneous Building/Home Contracting	M
SFM - HSIS - KNOTHS AUTOMOTIVE ENTERPRISES	022949	GENERAL AUTOMOTIVE REPAIR	KNOTHS AUTOMOTIVE ENTERPRISES	125 E CLARENDON	GLADSTONE	CLACKAMAS	09/29/2008	OR State Fire Marshall Hazardous Substance Information System database (SFM/HSIS - 2009)	C04	Auto - Repair Shops	M
SFM - HSIS - KO CUSTOM FAB	098841	ALL OTHER MISC FABRICATED MTL PRODUCT MFG	KO CUSTOM FAB	30355 SE RIVER MILL RD	ESTACADA	CLACKAMAS	09/29/2008	OR State Fire Marshall Hazardous Substance Information System database (SFM/HSIS - 2009)	C65	Miscellaneous Manufacturing	H
SFM - HSIS - KOMFORT CORPORATION	003022	TRAVEL TRAILER & CAMPER MFG	KOMFORT CORPORATION	12628 SE JENNIFER	CLACKAMAS	CLACKAMAS	09/29/2008	OR State Fire Marshall Hazardous Substance Information System database (SFM/HSIS - 2009)	C13	Home Manufacturing	H
SFM - HSIS - LARSENS CREAMERY INC	001969	CREAMERY BUTTER MFG	LARSENS CREAMERY INC	16940 SE 130TH AVE	CLACKAMAS	CLACKAMAS	09/29/2008	OR State Fire Marshall Hazardous Substance Information System database (SFM/HSIS - 2009)	C11	Food Processing	M
SFM - HSIS - LATUS MOTORS HARLEY DAVIDSON	000687	MOTORCYCLE DEALERS	LATUS MOTORS HARLEY DAVIDSON	870 E BERKELEY	GLADSTONE	CLACKAMAS	09/29/2008	OR State Fire Marshall Hazardous Substance Information System database (SFM/HSIS - 2009)	C61	Maintenance Shop/Equipment Storage - Transportation Related	M
SFM - HSIS - LKQ U-PULL IT DAMASCUS	061877	AUTOMOTIVE PARTS & ACCESSORIES STORES	LKQ U-PULL IT DAMASCUS	19510 SE SUNNYSIDE RD	BORING	CLACKAMAS	09/29/2008	OR State Fire Marshall Hazardous Substance Information System database (SFM/HSIS - 2009)	C12	Furniture/Lumber/Parts Stores	M
SFM - HSIS - M B MACHINE INC	069270	ALL OTHER MOTOR VEHICLE PARTS MFG	M B MACHINE INC	12425 SE 282ND BLDG C SPC 4	BORING	CLACKAMAS	09/29/2008	OR State Fire Marshall Hazardous Substance Information System database (SFM/HSIS - 2009)	C65	Miscellaneous Manufacturing	H
SFM - HSIS - M G C	067731	LAWN & GARDEN TRACTOR & HOME LAWN & GARDEN	M G C	30855 SE ELY RD	ESTACADA	CLACKAMAS	09/29/2008	OR State Fire Marshall Hazardous Substance Information System database (SFM/HSIS - 2009)	C68	Miscellaneous Equipment Maintenance	H
SFM - HSIS - M SNYDERS LANDSCAPE INC	025517	LANDSCAPING SVCS	M SNYDERS LANDSCAPE INC	14763 SE MORNING WY	CLACKAMAS	CLACKAMAS	09/29/2008	OR State Fire Marshall Hazardous Substance Information System database (SFM/HSIS - 2009)	A14	Pesticide/Fertilizer/Petroleum Storage, Handling, Mixing, & Cleaning Areas	H

Database Identifier (DB_ID)	Site Identifier	Status	Common Name	Address	City	County	Retrieval Date (RET_DATE)	Data Source	DEQ PCS Code	DEQ PCS Type	Relative Risk
SFM - HSIS - MAKER FABRICATIONS THE	111926	MOTOR VEHICLE PARTS (USED) WHSLE	MAKER FABRICATIONS THE	28655 SE GLOVER RD	EAGLE CREEK	CLACKAMAS	09/29/2008	OR State Fire Marshall Hazardous Substance Information System database (SFM/HSIS - 2009)	C61	Maintenance Shop/Equipment Storage - Transportation Related	M
SFM - HSIS - MARKS BROTHERS INC	109426	MACHINE SHOPS	MARKS BROTHERS INC	12265 SE 282ND AVE	BORING	CLACKAMAS	09/29/2008	OR State Fire Marshall Hazardous Substance Information System database (SFM/HSIS - 2009)	C15	Machine Shops	H
SFM - HSIS - MARKS METAL TECHNOLOGY	023807	FABRICATED STRUCTURAL MTL MFG	MARKS METAL TECHNOLOGY	10300 SE JENNIFER ST	CLACKAMAS	CLACKAMAS	09/29/2008	OR State Fire Marshall Hazardous Substance Information System database (SFM/HSIS - 2009)	C17	Metal Plating/Finishing Fabrication	H
SFM - HSIS - MAXWELL MOLD & MACHINE	031495	ALL OTHER PLASTICS PRODUCT MFG	MAXWELL MOLD & MACHINE	960 82ND DR	GLADSTONE	CLACKAMAS	09/29/2008	OR State Fire Marshall Hazardous Substance Information System database (SFM/HSIS - 2009)	C22	Plastics/Synthetics Producer	H
SFM - HSIS - MET-TEK INC	004928	MTL HEAT TREATING	MET-TEK INC	15651 SE 125TH CT	CLACKAMAS	CLACKAMAS	09/29/2008	OR State Fire Marshall Hazardous Substance Information System database (SFM/HSIS - 2009)	C17	Metal Plating/Finishing Fabrication	H
SFM - HSIS - MIKES TRUCK AND AUTO SERVICE INC	106948	GENERAL AUTOMOTIVE REPAIR	MIKES TRUCK AND AUTO SERVICE INC	21310 SE TILLSTROM RD	DAMASCUS	CLACKAMAS	09/29/2008	OR State Fire Marshall Hazardous Substance Information System database (SFM/HSIS - 2009)	C04	Auto - Repair Shops	M
SFM - HSIS - MIKEYS DISTRIBUTION INC	105778	OTHER GROCERY & RELATED PRODUCTS WHSLE	MIKEYS DISTRIBUTION INC	16069 SE 98TH AVE	CLACKAMAS	CLACKAMAS	09/29/2008	OR State Fire Marshall Hazardous Substance Information System database (SFM/HSIS - 2009)	C11	Food Processing	M
SFM - HSIS - MOUNTAIN VIEW PUBLIC GOLF COUR	043260	GOLF COURSES & COUNTRY CLUBS	MOUNTAIN VIEW PUBLIC GOLF COUR	27195 SE KELSO RD	BORING	CLACKAMAS	09/29/2008	OR State Fire Marshall Hazardous Substance Information System database (SFM/HSIS - 2009)	R08	Golf Courses	M
SFM - HSIS - MT HOOD POLARIS INC	068358	MOTORCYCLE DEALERS	MT HOOD POLARIS INC	27850 SE HWY 212	BORING	CLACKAMAS	09/29/2008	OR State Fire Marshall Hazardous Substance Information System database (SFM/HSIS - 2009)	C61	Maintenance Shop/Equipment Storage - Transportation Related	M
SFM - HSIS - MUTUAL MATERIALS CO	004336	CONCRETE BLOCK & BRICK MFG	MUTUAL MATERIALS CO	16800 SE 130TH	CLACKAMAS	CLACKAMAS	09/29/2008	OR State Fire Marshall Hazardous Substance Information System database (SFM/HSIS - 2009)	C06	Cement/Concrete Plants	M
SFM - HSIS - MUTUAL MATERIALS CO	022229	BRICK, STONE, & RELATED CONST MATERIAL WH	MUTUAL MATERIALS CO	15791 SE PIAZZA AVE	CLACKAMAS	CLACKAMAS	09/29/2008	OR State Fire Marshall Hazardous Substance Information System database (SFM/HSIS - 2009)	C53	Construction Company	M
SFM - HSIS - NORTH CLACKAMAS CTY WATER COMM	078341	OTHER GENERAL GOV SUPPORT	NORTH CLACKAMAS CTY WATER COMM	14275 S CLACKAMAS RVR DR	OREGON CITY	CLACKAMAS	09/29/2008	OR State Fire Marshall Hazardous Substance Information System database (SFM/HSIS - 2009)	C07	Chemical/Petroleum Processing/Storage	H
SFM - HSIS - NORTH CLACKAMAS SCHOOL DIST 12	059836	ELEMENTARY & SECONDARY SCHOOLS	NORTH CLACKAMAS SCHOOL DIST 12	13021 SE HUBBARD RD	CLACKAMAS	CLACKAMAS	09/29/2008	OR State Fire Marshall Hazardous Substance Information System database (SFM/HSIS - 2009)	R15	Schools	M
SFM - HSIS - NORTH CLACKAMAS SCHOOL DIST 12	059855	ELEMENTARY & SECONDARY SCHOOLS	NORTH CLACKAMAS SCHOOL DIST 12	13401 SE 132ND AVE	CLACKAMAS	CLACKAMAS	09/29/2008	OR State Fire Marshall Hazardous Substance Information System database (SFM/HSIS - 2009)	R15	Schools	M
SFM - HSIS - NORTHWEST PIPELINE GP	018942	PIPELINE TRANS OF NATURAL GAS	NORTHWEST PIPELINE GP	15124 SPRINGWATER RD	OREGON CITY	CLACKAMAS	09/29/2008	OR State Fire Marshall Hazardous Substance Information System database (SFM/HSIS - 2009)	C51	Pipelines - Chemical and Petroleum	H
SFM - HSIS - NORTHWEST PIPELINE GP	062335	PIPELINE TRANS OF NATURAL GAS	NORTHWEST PIPELINE GP	23750 SE HOFFMEISTER RD	BORING	CLACKAMAS	09/29/2008	OR State Fire Marshall Hazardous Substance Information System database (SFM/HSIS - 2009)	C51	Pipelines - Chemical and Petroleum	H

Database Identifier (DB_ID)	Site Identifier	Status	Common Name	Address	City	County	Retrieval Date (RET_DATE)	Data Source	DEQ PCS Code	DEQ PCS Type	Relative Risk
SFM - HSIS - NORTHWEST THERMAL SYSTEMS INC	056263	ALL OTHER MISC FABRICATED MTL PRODUCT MFG	NORTHWEST THERMAL SYSTEMS INC	12921 SE CAPPS RD	CLACKAMAS	CLACKAMAS	09/29/2008	OR State Fire Marshall Hazardous Substance Information System database (SFM/HSIS - 2009)	C65	Miscellaneous Manufacturing	H
SFM - HSIS - NORWEST PAINTING COMPANY INC	077067	PAINTING & WALL COVERING CONTRACTORS	NORWEST PAINTING COMPANY INC	25053 S BEESON RD	BEAVER CREEK	CLACKAMAS	09/29/2008	OR State Fire Marshall Hazardous Substance Information System database (SFM/HSIS - 2009)	C50	Others - Miscellaneous Building/Home Contracting	M
SFM - HSIS - ODFW	005758	OTHER GENERAL GOV SUPPORT	ODFW	24500 S ENTRANCE RD	ESTACADA	CLACKAMAS	09/29/2008	OR State Fire Marshall Hazardous Substance Information System database (SFM/HSIS - 2009)	C07	Chemical/Petroleum Processing/Storage	H
SFM - HSIS - ODFW	005783	ADMIN OF CONSERVATION PROGRAMS	ODFW	17330 SE EVELYN ST	CLACKAMAS	CLACKAMAS	09/29/2008	OR State Fire Marshall Hazardous Substance Information System database (SFM/HSIS - 2009)	C60	Maintenance Shop/Equipment Storage - Not Transportation Related	M
SFM - HSIS - OREGON CONFERENCE OF SDA	043180	RV (RECREATIONAL VEHICLE) PARKS & CAMPGROU	OREGON CONFERENCE OF SDA	19800 OATFIELD RD	GLADSTONE	CLACKAMAS	09/29/2008	OR State Fire Marshall Hazardous Substance Information System database (SFM/HSIS - 2009)	R03	Campgrounds/RV Parks	M
SFM - HSIS - OREGON PARKS & REC	005988	OTHER GENERAL GOV SUPPORT	OREGON PARKS & REC	24101 S ENTRANCE RD	ESTACADA	CLACKAMAS	09/29/2008	OR State Fire Marshall Hazardous Substance Information System database (SFM/HSIS - 2009)	C07	Chemical/Petroleum Processing/Storage	H
SFM - HSIS - OREGON WILBERT VAULT CO	001216	OTHER CONCRETE PRODUCT MFG	OREGON WILBERT VAULT CO	15520 SE 102ND	CLACKAMAS	CLACKAMAS	09/29/2008	OR State Fire Marshall Hazardous Substance Information System database (SFM/HSIS - 2009)	C06	Cement/Concrete Plants	M
SFM - HSIS - P & A METAL FAB INC	021379	MTL STAMPING	P & A METAL FAB INC	13009 SE JENNIFER ST STE 101	CLACKAMAS	CLACKAMAS	09/29/2008	OR State Fire Marshall Hazardous Substance Information System database (SFM/HSIS - 2009)	C17	Metal Plating/Finishing Fabrication	H
SFM - HSIS - PACIFIC LAND CLEARING COMPANY	056673	ALL OTHER SPECIALTY TRADE CONTRACTORS	PACIFIC LAND CLEARING COMPANY	16020 S PARK PLACE CT	OREGON CITY	CLACKAMAS	09/29/2008	OR State Fire Marshall Hazardous Substance Information System database (SFM/HSIS - 2009)	C50	Others - Miscellaneous Building/Home Contracting	M
SFM - HSIS - PACIFIC SCALE CO INC	000637	SCALE & BALANCE (EXC LABORATORY) MFG	PACIFIC SCALE CO INC	16002 SE 106TH	CLACKAMAS	CLACKAMAS	09/29/2008	OR State Fire Marshall Hazardous Substance Information System database (SFM/HSIS - 2009)	C65	Miscellaneous Manufacturing	H
SFM - HSIS - PACIFIC SEAFOOD GROUP	091239	FRESH & FROZEN SEAFOOD PROCESSING	PACIFIC SEAFOOD GROUP	16797 SE 130TH	CLACKAMAS	CLACKAMAS	09/29/2008	OR State Fire Marshall Hazardous Substance Information System database (SFM/HSIS - 2009)	C11	Food Processing	H
SFM - HSIS - PACIFIC SWISS & MANUFACTURING	076798	MACHINE SHOPS	PACIFIC SWISS & MANUFACTURING	15421 SE PIAZZA AVE	CLACKAMAS	CLACKAMAS	09/29/2008	OR State Fire Marshall Hazardous Substance Information System database (SFM/HSIS - 2009)	C15	Machine Shops	H
SFM - HSIS - PATCH MACHINE INC	056873	MACHINE SHOPS	PATCH MACHINE INC	15875 SE 114TH AVE STE J	CLACKAMAS	CLACKAMAS	09/29/2008	OR State Fire Marshall Hazardous Substance Information System database (SFM/HSIS - 2009)	C15	Machine Shops	H
SFM - HSIS - PENSKE TRUCK LEASING CO LP	048770	TRUCK, UTILITY TRAILER, & RV (RECREATIONA	PENSKE TRUCK LEASING CO LP	15975 SE 130TH AVE	CLACKAMAS	CLACKAMAS	09/29/2008	OR State Fire Marshall Hazardous Substance Information System database (SFM/HSIS - 2009)	C61	Maintenance Shop/Equipment Storage - Transportation Related	M
SFM - HSIS - PESZNECKER BROS INC	006508	ALL OTHER MISC FABRICATED MTL PRODUCT MFG	PESZNECKER BROS INC	15500 SE 102ND	CLACKAMAS	CLACKAMAS	09/29/2008	OR State Fire Marshall Hazardous Substance Information System database (SFM/HSIS - 2009)	C65	Miscellaneous Manufacturing	H
SFM - HSIS - PLYMART INC	000822	WOOD KITCHEN CABINET & COUNTERTOP MFG	PLYMART INC	27660 SE HWY 212	BORING	CLACKAMAS	09/29/2008	OR State Fire Marshall Hazardous Substance Information System database (SFM/HSIS - 2009)	C13	Home Manufacturing	H

Database Identifier (DB_ID)	Site Identifier	Status	Common Name	Address	City	County	Retrieval Date (RET_DATE)	Data Source	DEQ PCS Code	DEQ PCS Type	Relative Risk
SFM - HSIS - POFKO INC	000823	MTL STAMPING	POFKO INC	12805 SE CAPPS RD	CLACKAMAS	CLACKAMAS	09/29/2008	OR State Fire Marshall Hazardous Substance Information System database (SFM/HSIS - 2009)	C17	Metal Plating/Finishing Fabrication	H
SFM - HSIS - PORTABLE HYDRAULIC DREDGING	026268	OTHER HEAVY & CIVIL ENGINEERING CONST	PORTABLE HYDRAULIC DREDGING	33100 SE SOFICH LN	EAGLE CREEK	CLACKAMAS	09/29/2008	OR State Fire Marshall Hazardous Substance Information System database (SFM/HSIS - 2009)	M32	Construction/Demolition Areas	H
SFM - HSIS - PORTLAND ROAD & DRIVEWAY	004163	CONST SAND & GRAVEL MINING	PORTLAND ROAD & DRIVEWAY	10500 SE JENNIFER ST	CLACKAMAS	CLACKAMAS	09/29/2008	OR State Fire Marshall Hazardous Substance Information System database (SFM/HSIS - 2009)	C18	Mining Activities - Gravel Mines/Gravel Pits	H
SFM - HSIS - PPG FINISHES	035783	PAINT, VARNISH, & SUPPLIES WHSLE	PPG FINISHES	11900 SE JENNIFER ST	CLACKAMAS	CLACKAMAS	09/29/2008	OR State Fire Marshall Hazardous Substance Information System database (SFM/HSIS - 2009)	C07	Chemical/Petroleum Processing/Storage	H
SFM - HSIS - PRECISION 4 WHEEL DRIVE	089742	ALL OTHER AUTOMOTIVE REPAIR & MAINT	PRECISION 4 WHEEL DRIVE	15372 SE 135TH AVE	CLACKAMAS	CLACKAMAS	09/29/2008	OR State Fire Marshall Hazardous Substance Information System database (SFM/HSIS - 2009)	C04	Auto - Repair Shops	M
SFM - HSIS - PRECISION ROOF TRUSSES INC	000824	TRUSS MFG	PRECISION ROOF TRUSSES INC	11550 SE JENNIFER ST	CLACKAMAS	CLACKAMAS	09/29/2008	OR State Fire Marshall Hazardous Substance Information System database (SFM/HSIS - 2009)	C26	Wood/Pulp/Paper Processing and Mills	H
SFM - HSIS - QUALITY SANDBLASTING	107651	ELECTROPLATING, PLATING, POLISHING, ANODI	QUALITY SANDBLASTING	12805 SE CARPENTER DR	CLACKAMAS	CLACKAMAS	09/29/2008	OR State Fire Marshall Hazardous Substance Information System database (SFM/HSIS - 2009)	C17	Metal Plating/Finishing Fabrication	H
SFM - HSIS - QUEST MACHINERY	008405	MACHINE SHOPS	QUEST MACHINERY	12480 SE WIESE RD	BORING	CLACKAMAS	09/29/2008	OR State Fire Marshall Hazardous Substance Information System database (SFM/HSIS - 2009)	C15	Machine Shops	H
SFM - HSIS - QWEST CORPORATION	072369	OTHER TELECOMMUNICATIONS	QWEST CORPORATION	16167 SE 106TH AVE	CLACKAMAS	CLACKAMAS	09/29/2008	OR State Fire Marshall Hazardous Substance Information System database (SFM/HSIS - 2009)	C52	Communications Office	L
SFM - HSIS - R & J TOOL & GRINDING INC	057409	MACHINE TOOL (MTL CUTTING TYPES) MFG	R & J TOOL & GRINDING INC	15875 SE 114TH AVE STE M	CLACKAMAS	CLACKAMAS	09/29/2008	OR State Fire Marshall Hazardous Substance Information System database (SFM/HSIS - 2009)	C16	Machine Shops	H
SFM - HSIS - RAY A SCHOPPERT LOGGING INC	085201	LOGGING	RAY A SCHOPPERT LOGGING INC	26450 SE HWY 224	EAGLE CREEK	CLACKAMAS	09/29/2008	OR State Fire Marshall Hazardous Substance Information System database (SFM/HSIS - 2009)	C60	Maintenance Shop/Equipment Storage - Not Transportation Related	M
SFM - HSIS - REDLAND GARAGE BAUER ENT	011485	GENERAL AUTOMOTIVE REPAIR	REDLAND GARAGE BAUER ENT	18150 S REDLAND RD	OREGON CITY	CLACKAMAS	09/29/2008	OR State Fire Marshall Hazardous Substance Information System database (SFM/HSIS - 2009)	C04	Auto - Repair Shops	M
SFM - HSIS - REFINISHERS WAREHOUSE INC	056071	PAINT & WALLPAPER STORES	REFINISHERS WAREHOUSE INC	15000 SE MORNING WY STE K	CLACKAMAS	CLACKAMAS	09/29/2008	OR State Fire Marshall Hazardous Substance Information System database (SFM/HSIS - 2009)	C50	Other - General Merchandise/Retail Store	L
SFM - HSIS - REGINALD TOLLEFSON	110843	SITE PREPARATION CONTRACTORS	REGINALD TOLLEFSON	19723 S BAKERS FERRY RD	OREGON CITY	CLACKAMAS	09/29/2008	OR State Fire Marshall Hazardous Substance Information System database (SFM/HSIS - 2009)	C50	Others - Miscellaneous Building/Home Contracting	M
SFM - HSIS - RE-MAC INC	088257	JANITORIAL SVCS	RE-MAC INC	14820 SE 172ND AVE	CLACKAMAS	CLACKAMAS	09/29/2008	OR State Fire Marshall Hazardous Substance Information System database (SFM/HSIS - 2009)	C07	Chemical/Petroleum Processing/Storage	H
SFM - HSIS - RESCUE ROOTER	069840	OTHER SVCS TO BLDGS & DWELLINGS	RESCUE ROOTER	12430 SE CAPPS RD	CLACKAMAS	CLACKAMAS	09/29/2008	OR State Fire Marshall Hazardous Substance Information System database (SFM/HSIS - 2009)	C50	Others - Gov't/Business/NGO Services	L
SFM - HSIS - RICHELIEU AMERICA LTD	071911	HARDWARE WHSLE	RICHELIEU AMERICA LTD	15865 SE 114TH AVE STE G	CLACKAMAS	CLACKAMAS	09/29/2008	OR State Fire Marshall Hazardous Substance Information System database (SFM/HSIS - 2009)	C12	Furniture/Lumber/Parts Stores	M

Database Identifier (DB_ID)	Site Identifier	Status	Common Name	Address	City	County	Retrieval Date (RET_DATE)	Data Source	DEQ PCS Code	DEQ PCS Type	Relative Risk
SFM - HSIS - RIVER CITY ROCK	103233	CONST SAND & GRAVEL MINING	RIVER CITY ROCK	25375 SE TALONS RD	EAGLE CREEK	CLACKAMAS	09/29/2008	OR State Fire Marshall Hazardous Substance Information System database (SFM/HSIS - 2009)	C18	Mining Activities - Gravel Mines/Gravel Pits	H
SFM - HSIS - ROBERTS AUTOMOTIVE	098489	GENERAL AUTOMOTIVE REPAIR	ROBERTS AUTOMOTIVE	16081 SE EVELYN ST	CLACKAMAS	CLACKAMAS	09/29/2008	OR State Fire Marshall Hazardous Substance Information System database (SFM/HSIS - 2009)	C04	Auto - Repair Shops	M
SFM - HSIS - ROCKYS FURNITURE REPAIR & REF	048498	REUPHOLSTERY & FURNITURE REPAIR	ROCKYS FURNITURE REPAIR & REF	22711 S CADONAU RD	ESTACADA	CLACKAMAS	09/29/2008	OR State Fire Marshall Hazardous Substance Information System database (SFM/HSIS - 2009)	C07	Chemical/Petroleum Processing/Storage	H
SFM - HSIS - ROY MONTGOMERY TRUCKING & EXC	069675	GENERAL FREIGHT TRUCKING-LOCAL	ROY MONTGOMERY TRUCKING & EXC	15120 S SPRINGWATER RD	OREGON CITY	CLACKAMAS	09/29/2008	OR State Fire Marshall Hazardous Substance Information System database (SFM/HSIS - 2009)	C10	Fleet/Trucking/Bus Terminals	M
SFM - HSIS - S A PIAZZA & ASSOCIATES LLC	004751	FROZEN SPECIALTY FOOD MFG	S A PIAZZA & ASSOCIATES LLC	15815 SE PIAZZA AVE	CLACKAMAS	CLACKAMAS	09/29/2008	OR State Fire Marshall Hazardous Substance Information System database (SFM/HSIS - 2009)	C11	Food Processing	M
SFM - HSIS - SAFETY-KLEEN SYSTEMS INC	016429	OTHER COMMERCIAL & IND MACHINERY & EQP REN	SAFETY-KLEEN SYSTEMS INC	16540 SE 130TH ST B	CLACKAMAS	CLACKAMAS	09/29/2008	OR State Fire Marshall Hazardous Substance Information System database (SFM/HSIS - 2009)	C60	Maintenance Shop/Equipment Storage - Not Transportation Related	M
SFM - HSIS - SAFEWAY BREAD PLANT	007510	COMMERCIAL BAKERIES	SAFEWAY BREAD PLANT	9450 SE MANGAN WY	CLACKAMAS	CLACKAMAS	09/29/2008	OR State Fire Marshall Hazardous Substance Information System database (SFM/HSIS - 2009)	C11	Food Processing	M
SFM - HSIS - SAFEWAY STORES INC	013032	GENERAL WAREHOUSING & STORAGE	SAFEWAY STORES INC	16800 SE EVELYN ST	CLACKAMAS	CLACKAMAS	09/29/2008	OR State Fire Marshall Hazardous Substance Information System database (SFM/HSIS - 2009)	C60	Maintenance Shop/Equipment Storage - Not Transportation Related	M
SFM - HSIS - SAH-HAH-LEE GOLF COURSE	043266	GOLF COURSES & COUNTRY CLUBS	SAH-HAH-LEE GOLF COURSE	17104 SE 130TH AVE	CLACKAMAS	CLACKAMAS	09/29/2008	OR State Fire Marshall Hazardous Substance Information System database (SFM/HSIS - 2009)	R08	Golf Courses	M
SFM - HSIS - SAME DAY AUTO SERVICE	069762	GENERAL AUTOMOTIVE REPAIR	SAME DAY AUTO SERVICE	16009 SE 106TH ST	CLACKAMAS	CLACKAMAS	09/29/2008	OR State Fire Marshall Hazardous Substance Information System database (SFM/HSIS - 2009)	C04	Auto - Repair Shops	M
SFM - HSIS - SAWTOOTH CAULKING INC	088060	OTHER BLDG FINISHING CONTRACTORS	SAWTOOTH CAULKING INC	347 1ST ST	LAFAYETTE	YAMHILL	09/29/2008	OR State Fire Marshall Hazardous Substance Information System database (SFM/HSIS - 2009)	C50	Others - Miscellaneous Building/Home Contracting	M
SFM - HSIS - SDS MACHINING INC	102021	MACHINE SHOPS	SDS MACHINING INC	14910 SE MORNING WY STE 102	CLACKAMAS	CLACKAMAS	09/29/2008	OR State Fire Marshall Hazardous Substance Information System database (SFM/HSIS - 2009)	C15	Machine Shops	H
SFM - HSIS - SOUTH FORK WATER BOARD	058558	WATER SUPPLY & IRRIGATION SYSTEMS	SOUTH FORK WATER BOARD	15962 S HUNTER AVE	OREGON CITY	CLACKAMAS	09/29/2008	OR State Fire Marshall Hazardous Substance Information System database (SFM/HSIS - 2009)	C68	Miscellaneous Equipment Maintenance	H
SFM - HSIS - SOUTH FORK WATER BOARD	087577	WATER SUPPLY & IRRIGATION SYSTEMS	SOUTH FORK WATER BOARD	13405 S CLACKAMAS RVR RD	OREGON CITY	CLACKAMAS	09/29/2008	OR State Fire Marshall Hazardous Substance Information System database (SFM/HSIS - 2009)	C68	Miscellaneous Equipment Maintenance	H
SFM - HSIS - SP RECYCLING CORP	087322	RECYCLABLE MATERIAL WHSLE	SP RECYCLING CORP	16810 SE 120TH AVE	CLACKAMAS	CLACKAMAS	09/29/2008	OR State Fire Marshall Hazardous Substance Information System database (SFM/HSIS - 2009)	C67	Warehouses	L
SFM - HSIS - SPEC ENT INC	105799	NURSERY, GARDEN CENTER, & FARM SUPPLY STO	SPEC ENT INC	30265 SE HWY 212	BORING	CLACKAMAS	09/29/2008	OR State Fire Marshall Hazardous Substance Information System database (SFM/HSIS - 2009)	A14	Pesticide/Fertilizer/Petroleum Storage, Handling, Mixing, & Cleaning Areas	H

Database Identifier (DB_ID)	Site Identifier	Status	Common Name	Address	City	County	Retrieval Date (RET_DATE)	Data Source	DEQ PCS Code	DEQ PCS Type	Relative Risk
SFM - HSIS - SPECIALTY ANALYTICAL	090376	TESTING LABORATORIES	SPECIALTY ANALYTICAL	11711 SE CAPPS RD	CLACKAMAS	CLACKAMAS	09/29/2008	OR State Fire Marshall Hazardous Substance Information System database (SFM/HSIS - 2009)	C23	Research Laboratories	H
SFM - HSIS - SPEER AUTO BODY INC	009832	AUTOMOTIVE BODY, PAINT, & INTERIOR REPAIR	SPEER AUTO BODY INC	16183 SE EVELYN ST	CLACKAMAS	CLACKAMAS	09/29/2008	OR State Fire Marshall Hazardous Substance Information System database (SFM/HSIS - 2009)	C01	Automobiles - Body Shops	M
SFM - HSIS - SPRINGWATER ENVIRONMENTAL SCIENCES SCHL	020636	ELEMENTARY & SECONDARY SCHOOLS	SPRINGWATER ENVIRONMENTAL SCIENCES SCHL	16491 SPRINGWATER RD	OREGON CITY	CLACKAMAS	09/29/2008	OR State Fire Marshall Hazardous Substance Information System database (SFM/HSIS - 2009)	R15	Schools	M
SFM - HSIS - SPRINT NEXTEL CORPORATION	072928	CELLULAR & OTHER WIRELESS TELECOMMUNICATIO	SPRINT NEXTEL CORPORATION	640 82ND DR	GLADSTONE	CLACKAMAS	09/29/2008	OR State Fire Marshall Hazardous Substance Information System database (SFM/HSIS - 2009)	C52	Communications Office	L
SFM - HSIS - SPRINT NEXTEL CORPORATION	072929	CELLULAR & OTHER WIRELESS TELECOMMUNICATIO	SPRINT NEXTEL CORPORATION	19510 SE SUNNYSIDE RD	BORING	CLACKAMAS	09/29/2008	OR State Fire Marshall Hazardous Substance Information System database (SFM/HSIS - 2009)	C52	Communications Office	L
SFM - HSIS - SPRINT NEXTEL CORPORATION	072930	CELLULAR & OTHER WIRELESS TELECOMMUNICATIO	SPRINT NEXTEL CORPORATION	30153 SW CHURCH RD	BORING	CLACKAMAS	09/29/2008	OR State Fire Marshall Hazardous Substance Information System database (SFM/HSIS - 2009)	C52	Communications Office	L
SFM - HSIS - SPRINT NEXTEL CORPORATION	094158	CELLULAR & OTHER WIRELESS TELECOMMUNICATIO	SPRINT NEXTEL CORPORATION	16790 S OUTLOOK DR	OREGON CITY	CLACKAMAS	09/29/2008	OR State Fire Marshall Hazardous Substance Information System database (SFM/HSIS - 2009)	C52	Communications Office	L
SFM - HSIS - STANLEY & SONS NURSERY INC	058704	NURSERY & TREE PROD	STANLEY & SONS NURSERY INC	11740 SE ORIENT DR	BORING	CLACKAMAS	09/29/2008	OR State Fire Marshall Hazardous Substance Information System database (SFM/HSIS - 2009)	A04	Crops - Irrigated (including orchards, vineyards, nurseries, greenhouses)	H
SFM - HSIS - STEIN OIL CO	048737	OTHER GASOLINE STATIONS	STEIN OIL CO	13001 CLACKAMAS RVR DR STE 200	OREGON CITY	CLACKAMAS	09/29/2008	OR State Fire Marshall Hazardous Substance Information System database (SFM/HSIS - 2009)	C03	Automobiles - Gas Stations	M
SFM - HSIS - STEPHEN J SCHAFFER TRUCKING INC	077494	SPECIALIZED FREIGHT (EXC USED GOODS) TRUC	STEPHEN J SCHAFFER TRUCKING INC	14687 SE SIMTUSTUS CT	BORING	CLACKAMAS	09/29/2008	OR State Fire Marshall Hazardous Substance Information System database (SFM/HSIS - 2009)	C61	Maintenance Shop/Equipment Storage - Transportation Related	M
SFM - HSIS - STEVENS MACHINE SHOP	001989	MACHINE SHOPS	STEVENS MACHINE SHOP	13697 SE 312TH	BORING	CLACKAMAS	09/29/2008	OR State Fire Marshall Hazardous Substance Information System database (SFM/HSIS - 2009)	C15	Machine Shops	H
SFM - HSIS - STONEWAY BUILDING SUPPLY INC	081982	OTHER BLDG MATERIAL DEALERS	STONEWAY BUILDING SUPPLY INC	12454 SE JENNIFER ST	CLACKAMAS	CLACKAMAS	09/29/2008	OR State Fire Marshall Hazardous Substance Information System database (SFM/HSIS - 2009)	C53	Construction Company	M
SFM - HSIS - SUNRISE WATER AUTHORITY	051871	WATER SUPPLY & IRRIGATION SYSTEMS	SUNRISE WATER AUTHORITY	19750 SE DAMASCUS LN	BORING	CLACKAMAS	09/29/2008	OR State Fire Marshall Hazardous Substance Information System database (SFM/HSIS - 2009)	C68	Miscellaneous Equipment Maintenance	H
SFM - HSIS - SURGICHROME INC	008482	ELECTROPLATING, PLATING, POLISHING, ANODI	SURGICHROME INC	16569 SE 115TH	CLACKAMAS	CLACKAMAS	09/29/2008	OR State Fire Marshall Hazardous Substance Information System database (SFM/HSIS - 2009)	C17	Metal Plating/Finishing Fabrication	H

Database Identifier (DB_ID)	Site Identifier	Status	Common Name	Address	City	County	Retrieval Date (RET_DATE)	Data Source	DEQ PCS Code	DEQ PCS Type	Relative Risk
SFM - HSIS - SYGMA NETWORK THE	103495	GENERAL WAREHOUSING & STORAGE	SYGMA NETWORK THE	13019 SE JENNIFER ST STE 404	CLACKAMAS	CLACKAMAS	09/29/2008	OR State Fire Marshall Hazardous Substance Information System database (SFM/HSIS - 2009)	C60	Maintenance Shop/Equipment Storage - Not Transportation Related	M
SFM - HSIS - TECH-MARK INC	032173	IND PROCESS FURNACE & OVEN MFG	TECH-MARK INC	15450 SE FOR MOR CT	CLACKAMAS	CLACKAMAS	09/29/2008	OR State Fire Marshall Hazardous Substance Information System database (SFM/HSIS - 2009)	C65	Miscellaneous Manufacturing	H
SFM - HSIS - THERMO FLUIDS INC	015592	RECYCLABLE MATERIAL WHSLE	THERMO FLUIDS INC	12533 SE CARPENTER DR	CLACKAMAS	CLACKAMAS	09/29/2008	OR State Fire Marshall Hazardous Substance Information System database (SFM/HSIS - 2009)	C67	Warehouses	L
SFM - HSIS - TIMS AUTO REPAIR	070605	GENERAL AUTOMOTIVE REPAIR	TIMS AUTO REPAIR	15688 SE 135TH	CLACKAMAS	CLACKAMAS	09/29/2008	OR State Fire Marshall Hazardous Substance Information System database (SFM/HSIS - 2009)	C04	Auto - Repair Shops	M
SFM - HSIS - TRAIL END 76	087529	GASOLINE STATIONS WITH CONVENIENCE STORES	TRAIL END 76	13001 CLACKAMAS RVR DR	OREGON CITY	CLACKAMAS	09/29/2008	OR State Fire Marshall Hazardous Substance Information System database (SFM/HSIS - 2009)	C03	Automobiles - Gas Stations	M
SFM - HSIS - TREES NORTHWEST	077201	FLOWER, NURSERY STOCK, & FLORISTS' SUPPLI	TREES NORTHWEST	30700 SE HWY 211	EAGLE CREEK	CLACKAMAS	09/29/2008	OR State Fire Marshall Hazardous Substance Information System database (SFM/HSIS - 2009)	A14	Pesticide/Fertilizer/Petroleum Storage, Handling, Mixing, & Cleaning Areas	H
SFM - HSIS - TRI COUNTY TEMP CONTROL INC	070395	PLUMBING, HEATING, & AIR-CONDITIONING CON	TRI COUNTY TEMP CONTROL INC	13150 S CLACKAMAS RVR DR	OREGON CITY	CLACKAMAS	09/29/2008	OR State Fire Marshall Hazardous Substance Information System database (SFM/HSIS - 2009)	C50	Others - Miscellaneous Contracting	L
SFM - HSIS - TRI FAB INC	059473	ALL OTHER MISC FABRICATED MTL PRODUCT MFG	TRI FAB INC	11490 SE JENNIFER ST	CLACKAMAS	CLACKAMAS	09/29/2008	OR State Fire Marshall Hazardous Substance Information System database (SFM/HSIS - 2009)	C65	Miscellaneous Manufacturing	H
SFM - HSIS - USF REDDAWAY	018195	GENERAL FREIGHT TRUCKING-LOCAL	USF REDDAWAY	12250 SE FORD ST	CLACKAMAS	CLACKAMAS	09/29/2008	OR State Fire Marshall Hazardous Substance Information System database (SFM/HSIS - 2009)	C10	Fleet/Trucking/Bus Terminals	M
SFM - HSIS - VANPORT MFG INC	001870	CUT STOCK, RESAWING LUMBER, & PLANING	VANPORT MFG INC	28590 SE WALLY RD	BORING	CLACKAMAS	09/29/2008	OR State Fire Marshall Hazardous Substance Information System database (SFM/HSIS - 2009)	C26	Wood/Pulp/Paper Processing and Mills	H
SFM - HSIS - VERIZON NORTHWEST INC	023291	WIRED TELECOMMUNICATIONS CARRIERS	VERIZON NORTHWEST INC	16444 SE SUNNYSIDE RD	CLACKAMAS	CLACKAMAS	09/29/2008	OR State Fire Marshall Hazardous Substance Information System database (SFM/HSIS - 2009)	C52	Communications Office	L
SFM - HSIS - VERIZON WIRELESS	072583	CELLULAR & OTHER WIRELESS TELECOMMUNICATIONS	VERIZON WIRELESS	960 82ND DR	GLADSTONE	CLACKAMAS	09/29/2008	OR State Fire Marshall Hazardous Substance Information System database (SFM/HSIS - 2009)	C52	Communications Office	L
SFM - HSIS - VERIZON WIRELESS	072602	CELLULAR & OTHER WIRELESS TELECOMMUNICATIONS	VERIZON WIRELESS	14001 SE ODYSSEY LN	BORING	CLACKAMAS	09/29/2008	OR State Fire Marshall Hazardous Substance Information System database (SFM/HSIS - 2009)	C52	Communications Office	L
SFM - HSIS - VERIZON WIRELESS	081711	CELLULAR & OTHER WIRELESS TELECOMMUNICATIONS	VERIZON WIRELESS	15701 SE 135TH	CLACKAMAS	CLACKAMAS	09/29/2008	OR State Fire Marshall Hazardous Substance Information System database (SFM/HSIS - 2009)	C52	Communications Office	L
SFM - HSIS - VERIZON WIRELESS	081721	CELLULAR & OTHER WIRELESS TELECOMMUNICATIONS	VERIZON WIRELESS	13250 SUNNYSIDE RD	CLACKAMAS	CLACKAMAS	09/29/2008	OR State Fire Marshall Hazardous Substance Information System database (SFM/HSIS - 2009)	C52	Communications Office	L

Database Identifier (DB_ID)	Site Identifier	Status	Common Name	Address	City	County	Retrieval Date (RET_DATE)	Data Source	DEQ PCS Code	DEQ PCS Type	Relative Risk
SFM - HSIS - VERIZON WIRELESS	106733	CELLULAR & OTHER WIRELESS TELECOMMUNICATIO	VERIZON WIRELESS	16430 S SPRINGWATER RD	OREGON CITY	CLACKAMAS	09/29/2008	OR State Fire Marshall Hazardous Substance Information System database (SFM/HSIS - 2009)	C52	Communications Office	L
SFM - HSIS - VERIZON WIRELESS	048860	CELLULAR & OTHER WIRELESS TELECOMMUNICATIO	VERIZON WIRELESS	15051 SE AMISSIGER RD	BORING	CLACKAMAS	09/29/2008	OR State Fire Marshall Hazardous Substance Information System database (SFM/HSIS - 2009)	C52	Communications Office	L
SFM - HSIS - WALCO INTERNATIONAL INC	036730	FARM SUPPLIES WHSLE	WALCO INTERNATIONAL INC	15760 SE 130TH	CLACKAMAS	CLACKAMAS	09/29/2008	OR State Fire Marshall Hazardous Substance Information System database (SFM/HSIS - 2009)	A14	Pesticide/Fertilizer/Petroleum Storage, Handling, Mixing, & Cleaning Areas	H
SFM - HSIS - WARN INDUSTRIES	021464	ALL OTHER MOTOR VEHICLE PARTS MFG	WARN INDUSTRIES	12900 SE CAPPS RD	CLACKAMAS	CLACKAMAS	09/29/2008	OR State Fire Marshall Hazardous Substance Information System database (SFM/HSIS - 2009)	C65	Miscellaneous Manufacturing	H
SFM - HSIS - WEST COAST BEAUTY SYSTEMS	060021	COSMETICS, BEAUTY SUPPLIES, & PERFUME STO	WEST COAST BEAUTY SYSTEMS	15441 SE 125TH CT	CLACKAMAS	CLACKAMAS	09/29/2008	OR State Fire Marshall Hazardous Substance Information System database (SFM/HSIS - 2009)	C50	Other - General Merchandise/Retail Store	L
SFM - HSIS - WEST COAST SCREEN PRINTING	029711	COMMERCIAL SCREEN PRINTING	WEST COAST SCREEN PRINTING	17855 SE 82ND DR	GLADSTONE	CLACKAMAS	09/29/2008	OR State Fire Marshall Hazardous Substance Information System database (SFM/HSIS - 2009)	C21	Photo Processing/Printing	H
SFM - HSIS - WILBUR ELLIS CO	007955	OTHER ANIMAL FOOD MFG	WILBUR ELLIS CO	12530 SE JENNIFER ST	CLACKAMAS	CLACKAMAS	09/29/2008	OR State Fire Marshall Hazardous Substance Information System database (SFM/HSIS - 2009)	C65	Miscellaneous Manufacturing	M
SFM - HSIS - WYMORE TRANSFER CO	045529	GENERAL FREIGHT TRUCKING-LOCAL	WYMORE TRANSFER CO	12651 SE CAPPS RD	CLACKAMAS	CLACKAMAS	09/29/2008	OR State Fire Marshall Hazardous Substance Information System database (SFM/HSIS - 2009)	C10	Fleet/Trucking/Bus Terminals	M
SFM - HSIS - YORK AUTOMOTIVE REPAIR INC	082024	GENERAL AUTOMOTIVE REPAIR	YORK AUTOMOTIVE REPAIR INC	28138 SE HWY 212	BORING	CLACKAMAS	09/29/2008	OR State Fire Marshall Hazardous Substance Information System database (SFM/HSIS - 2009)	C04	Auto - Repair Shops	M
SFM-HSIS AST - ABLE ENTERPRISES INC	065971	Aboveground storage tank(s) on site	ABLE ENTERPRISES INC	15690 SE HWY 212	CLACKAMAS	CLACKAMAS	09/29/2008	OR State Fire Marshall Hazardous Substance Information System database (SFM/HSIS - 2009)	C07	Chemical/Petroleum Processing/Storage	H
SFM-HSIS AST - AMERICAN TOWER	099483	Aboveground storage tank(s) on site	AMERICAN TOWER	960 SE 82ND DR	GLADSTONE	CLACKAMAS	09/29/2008	OR State Fire Marshall Hazardous Substance Information System database (SFM/HSIS - 2009)	C07	Chemical/Petroleum Processing/Storage	H
SFM-HSIS AST - ARENT MACHINERY CO	043486	Aboveground storage tank(s) on site	ARENT MACHINERY CO	15815 SE 135TH ST	CLACKAMAS	CLACKAMAS	09/29/2008	OR State Fire Marshall Hazardous Substance Information System database (SFM/HSIS - 2009)	C07	Chemical/Petroleum Processing/Storage	H
SFM-HSIS AST - AT&T MOBILITY	090523	Aboveground storage tank(s) on site	AT&T MOBILITY	22509 S STORMER RD	ESTACADA	CLACKAMAS	09/29/2008	OR State Fire Marshall Hazardous Substance Information System database (SFM/HSIS - 2009)	C07	Chemical/Petroleum Processing/Storage	H
SFM-HSIS AST - AT&T MOBILITY	090585	Aboveground storage tank(s) on site	AT&T MOBILITY	15741 SE 82ND DR	OREGON CITY	CLACKAMAS	09/29/2008	OR State Fire Marshall Hazardous Substance Information System database (SFM/HSIS - 2009)	C07	Chemical/Petroleum Processing/Storage	H
SFM-HSIS AST - BACHMAN PAVING CO	012434	Aboveground storage tank(s) on site	BACHMAN PAVING CO	15278 SE HWY 224	CLACKAMAS	CLACKAMAS	09/29/2008	OR State Fire Marshall Hazardous Substance Information System database (SFM/HSIS - 2009)	C07	Chemical/Petroleum Processing/Storage	H
SFM-HSIS AST - BARTON FARM AND GARDEN	106170	Aboveground storage tank(s) on site	BARTON FARM AND GARDEN	25618 SE HWY 224	BORING	CLACKAMAS	09/29/2008	OR State Fire Marshall Hazardous Substance Information System database (SFM/HSIS - 2009)	C07	Chemical/Petroleum Processing/Storage	H

Database Identifier (DB_ID)	Site Identifier	Status	Common Name	Address	City	County	Retrieval Date (RET_DATE)	Data Source	DEQ PCS Code	DEQ PCS Type	Relative Risk
SFM-HSIS AST - BEAVERCREEK FARMS	022674	Aboveground storage tank(s) on site	BEAVERCREEK FARMS	22022 S LOWER HIGHLAND	BEAVER CREEK	CLACKAMAS	09/29/2008	OR State Fire Marshall Hazardous Substance Information System database (SFM/HSIS - 2009)	C07	Chemical/Petroleum Processing/Storage	H
SFM-HSIS AST - BEN FOX INC	061896	Aboveground storage tank(s) on site	BEN FOX INC	24350 S HWY 224	BORING	CLACKAMAS	09/29/2008	OR State Fire Marshall Hazardous Substance Information System database (SFM/HSIS - 2009)	C07	Chemical/Petroleum Processing/Storage	H
SFM-HSIS AST - BONSTAN CONSTRUCTION CO	011302	Aboveground storage tank(s) on site	BONSTAN CONSTRUCTION CO	11627 SE CAPPAS RD	CLACKAMAS	CLACKAMAS	09/29/2008	OR State Fire Marshall Hazardous Substance Information System database (SFM/HSIS - 2009)	C07	Chemical/Petroleum Processing/Storage	H
SFM-HSIS AST - BORING FIRE PROTECTION	024020	Aboveground storage tank(s) on site	BORING FIRE PROTECTION	28655 SE HWY 212	BORING	CLACKAMAS	09/29/2008	OR State Fire Marshall Hazardous Substance Information System database (SFM/HSIS - 2009)	C07	Chemical/Petroleum Processing/Storage	H
SFM-HSIS AST - BPA	024663	Aboveground storage tank(s) on site	BPA	16885 S EADEN RD	OREGON CITY	CLACKAMAS	09/29/2008	OR State Fire Marshall Hazardous Substance Information System database (SFM/HSIS - 2009)	C07	Chemical/Petroleum Processing/Storage	H
SFM-HSIS AST - BRYANT LOGGING & CONSTRUCTION INC	069219	Aboveground storage tank(s) on site	BRYANT LOGGING & CONSTRUCTION INC	20764 S LWR HIGHLAND RD	BEAVER CREEK	CLACKAMAS	09/29/2008	OR State Fire Marshall Hazardous Substance Information System database (SFM/HSIS - 2009)	C07	Chemical/Petroleum Processing/Storage	H
SFM-HSIS AST - CB EQUIPMENT CO	021797	Aboveground storage tank(s) on site	CB EQUIPMENT CO	12001 SE JENNIFER ST	CLACKAMAS	CLACKAMAS	09/29/2008	OR State Fire Marshall Hazardous Substance Information System database (SFM/HSIS - 2009)	C07	Chemical/Petroleum Processing/Storage	H
SFM-HSIS AST - CLACKAMAS COMPOST PRODUCTS LLC	074522	Aboveground storage tank(s) on site	CLACKAMAS COMPOST PRODUCTS LLC	11620 SE CAPPAS RD	CLACKAMAS	CLACKAMAS	09/29/2008	OR State Fire Marshall Hazardous Substance Information System database (SFM/HSIS - 2009)	C07	Chemical/Petroleum Processing/Storage	H
SFM-HSIS AST - CLACKAMAS COUNTY	018035	Aboveground storage tank(s) on site	CLACKAMAS COUNTY	15941 S AGNES AVE	OREGON CITY	CLACKAMAS	09/29/2008	OR State Fire Marshall Hazardous Substance Information System database (SFM/HSIS - 2009)	C07	Chemical/Petroleum Processing/Storage	H
SFM-HSIS AST - CLACKAMAS COUNTY FIRE DIST 1	017515	Aboveground storage tank(s) on site	CLACKAMAS COUNTY FIRE DIST 1	16100 SE 130TH AVE	CLACKAMAS	CLACKAMAS	09/29/2008	OR State Fire Marshall Hazardous Substance Information System database (SFM/HSIS - 2009)	C07	Chemical/Petroleum Processing/Storage	H
SFM-HSIS AST - CLACKAMAS COUNTY FIRE DIST 1	084777	Aboveground storage tank(s) on site	CLACKAMAS COUNTY FIRE DIST 1	18265 S REDLAND RD	OREGON CITY	CLACKAMAS	09/29/2008	OR State Fire Marshall Hazardous Substance Information System database (SFM/HSIS - 2009)	C07	Chemical/Petroleum Processing/Storage	H
SFM-HSIS AST - CLACKAMAS RIVER WATER	020322	Aboveground storage tank(s) on site	CLACKAMAS RIVER WATER	9100 SE MANGAN DR	CLACKAMAS	CLACKAMAS	09/29/2008	OR State Fire Marshall Hazardous Substance Information System database (SFM/HSIS - 2009)	C07	Chemical/Petroleum Processing/Storage	H
SFM-HSIS AST - CLEAR CREEK MUTUAL TELEPHONE	051319	Aboveground storage tank(s) on site	CLEAR CREEK MUTUAL TELEPHONE	18238 S FISCHERS MILL RD	OREGON CITY	CLACKAMAS	09/29/2008	OR State Fire Marshall Hazardous Substance Information System database (SFM/HSIS - 2009)	C07	Chemical/Petroleum Processing/Storage	H
SFM-HSIS AST - CLEAR CREEK NURSERY	022932	Aboveground storage tank(s) on site	CLEAR CREEK NURSERY	21939 S CLEAR CREEK RD	ESTACADA	CLACKAMAS	09/29/2008	OR State Fire Marshall Hazardous Substance Information System database (SFM/HSIS - 2009)	C07	Chemical/Petroleum Processing/Storage	H
SFM-HSIS AST - COFFMAN EXCAVATION INC	064574	Aboveground storage tank(s) on site	COFFMAN EXCAVATION INC	13014 S CLACKAMAS RVR DR	OREGON CITY	CLACKAMAS	09/29/2008	OR State Fire Marshall Hazardous Substance Information System database (SFM/HSIS - 2009)	C07	Chemical/Petroleum Processing/Storage	H
SFM-HSIS AST - DECORATIVE BARK PRODUCTS INC	099161	Aboveground storage tank(s) on site	DECORATIVE BARK PRODUCTS INC	28590 SE WALLY RD	BORING	CLACKAMAS	09/29/2008	OR State Fire Marshall Hazardous Substance Information System database (SFM/HSIS - 2009)	C07	Chemical/Petroleum Processing/Storage	H
SFM-HSIS AST - DOUBLE J INC	066405	Aboveground storage tank(s) on site	DOUBLE J INC	655 E ARLINGTON	GLADSTONE	CLACKAMAS	09/29/2008	OR State Fire Marshall Hazardous Substance Information System database (SFM/HSIS - 2009)	C07	Chemical/Petroleum Processing/Storage	H

Database Identifier (DB_ID)	Site Identifier	Status	Common Name	Address	City	County	Retrieval Date (RET_DATE)	Data Source	DEQ PCS Code	DEQ PCS Type	Relative Risk
SFM-HSIS AST - EAGLE FOUNDRY CO	006380	Aboveground storage tank(s) on site	EAGLE FOUNDRY CO	23123 SE EAGLE CREEK RD	EAGLE CREEK	CLACKAMAS	09/29/2008	OR State Fire Marshall Hazardous Substance Information System database (SFM/HSIS - 2009)	C07	Chemical/Petroleum Processing/Storage	H
SFM-HSIS AST - EARTHWORK RENTS LLC	051259	Aboveground storage tank(s) on site	EARTHWORK RENTS LLC	29091 SE HWY 212	BORING	CLACKAMAS	09/29/2008	OR State Fire Marshall Hazardous Substance Information System database (SFM/HSIS - 2009)	C07	Chemical/Petroleum Processing/Storage	H
SFM-HSIS AST - ELTE INC	011343	Aboveground storage tank(s) on site	ELTE INC	25701 SE HWY 224	BORING	CLACKAMAS	09/29/2008	OR State Fire Marshall Hazardous Substance Information System database (SFM/HSIS - 2009)	C07	Chemical/Petroleum Processing/Storage	H
SFM-HSIS AST - ELTING INC	026132	Aboveground storage tank(s) on site	ELTING INC	16751 SE 120TH ST	CLACKAMAS	CLACKAMAS	09/29/2008	OR State Fire Marshall Hazardous Substance Information System database (SFM/HSIS - 2009)	C07	Chemical/Petroleum Processing/Storage	H
SFM-HSIS AST - ESTACADA ROCK PROD INC	004827	Aboveground storage tank(s) on site	ESTACADA ROCK PROD INC	29400 RIVER MILL RD	ESTACADA	CLACKAMAS	09/29/2008	OR State Fire Marshall Hazardous Substance Information System database (SFM/HSIS - 2009)	C07	Chemical/Petroleum Processing/Storage	H
SFM-HSIS AST - FAIRWAY NURSERY	022710	Aboveground storage tank(s) on site	FAIRWAY NURSERY	17617 SE ARMSTRONG CIR	CLACKAMAS	CLACKAMAS	09/29/2008	OR State Fire Marshall Hazardous Substance Information System database (SFM/HSIS - 2009)	C07	Chemical/Petroleum Processing/Storage	H
SFM-HSIS AST - FERRELLGAS INC	021418	Aboveground storage tank(s) on site	FERRELLGAS INC	23001 SE EAGLE CREEK RD	EAGLE CREEK	CLACKAMAS	09/29/2008	OR State Fire Marshall Hazardous Substance Information System database (SFM/HSIS - 2009)	C07	Chemical/Petroleum Processing/Storage	H
SFM-HSIS AST - FISCHER MILL SUPPLY INC	015657	Aboveground storage tank(s) on site	FISCHER MILL SUPPLY INC	20990 S FISCHERS MILL RD	OREGON CITY	CLACKAMAS	09/29/2008	OR State Fire Marshall Hazardous Substance Information System database (SFM/HSIS - 2009)	C07	Chemical/Petroleum Processing/Storage	H
SFM-HSIS AST - FRED MEYER BAKERY	060795	Aboveground storage tank(s) on site	FRED MEYER BAKERY	16253 SE 122ND AVE	CLACKAMAS	CLACKAMAS	09/29/2008	OR State Fire Marshall Hazardous Substance Information System database (SFM/HSIS - 2009)	C07	Chemical/Petroleum Processing/Storage	H
SFM-HSIS AST - FRED MEYER STORES INC	017298	Aboveground storage tank(s) on site	FRED MEYER STORES INC	16301 SE 82ND DR	CLACKAMAS	CLACKAMAS	09/29/2008	OR State Fire Marshall Hazardous Substance Information System database (SFM/HSIS - 2009)	C07	Chemical/Petroleum Processing/Storage	H
SFM-HSIS AST - FTL INC	023893	Aboveground storage tank(s) on site	FTL INC	16795 SE EVELYN ST	CLACKAMAS	CLACKAMAS	09/29/2008	OR State Fire Marshall Hazardous Substance Information System database (SFM/HSIS - 2009)	C07	Chemical/Petroleum Processing/Storage	H
SFM-HSIS AST - GLACIER NORTHWEST - CLACKAMAS	008563	Aboveground storage tank(s) on site	GLACIER NORTHWEST - CLACKAMAS	11340 SE JENNIFER ST	CLACKAMAS	CLACKAMAS	09/29/2008	OR State Fire Marshall Hazardous Substance Information System database (SFM/HSIS - 2009)	C07	Chemical/Petroleum Processing/Storage	H
SFM-HSIS AST - GLACIER NORTHWEST INC ESTACADA	074511	Aboveground storage tank(s) on site	GLACIER NORTHWEST INC ESTACADA	29400 SE RIVER MILL RD	ESTACADA	CLACKAMAS	09/29/2008	OR State Fire Marshall Hazardous Substance Information System database (SFM/HSIS - 2009)	C07	Chemical/Petroleum Processing/Storage	H
SFM-HSIS AST - GORDON TRUCKING	080286	Aboveground storage tank(s) on site	GORDON TRUCKING	15628 SE 102ND AVE	CLACKAMAS	CLACKAMAS	09/29/2008	OR State Fire Marshall Hazardous Substance Information System database (SFM/HSIS - 2009)	C07	Chemical/Petroleum Processing/Storage	H
SFM-HSIS AST - GREEN LEA GOLF COURSE	053469	Aboveground storage tank(s) on site	GREEN LEA GOLF COURSE	26736 SE KELSO RD	BORING	CLACKAMAS	09/29/2008	OR State Fire Marshall Hazardous Substance Information System database (SFM/HSIS - 2009)	C07	Chemical/Petroleum Processing/Storage	H
SFM-HSIS AST - HERITAGE ROCK LLC	092858	Aboveground storage tank(s) on site	HERITAGE ROCK LLC	15903 S PARK PLACE CT	OREGON CITY	CLACKAMAS	09/29/2008	OR State Fire Marshall Hazardous Substance Information System database (SFM/HSIS - 2009)	C07	Chemical/Petroleum Processing/Storage	H
SFM-HSIS AST - HIGHLAND TRANSPORT	073890	Aboveground storage tank(s) on site	HIGHLAND TRANSPORT	28055 SE DEE ST	BORING	CLACKAMAS	09/29/2008	OR State Fire Marshall Hazardous Substance Information System database (SFM/HSIS - 2009)	C07	Chemical/Petroleum Processing/Storage	H

Database Identifier (DB_ID)	Site Identifier	Status	Common Name	Address	City	County	Retrieval Date (RET_DATE)	Data Source	DEQ PCS Code	DEQ PCS Type	Relative Risk
SFM-HSIS AST - HILTON TOOL CO INC	002297	Aboveground storage tank(s) on site	HILTON TOOL CO INC	9980 SE HWY 212	CLACKAMAS	CLACKAMAS	09/29/2008	OR State Fire Marshall Hazardous Substance Information System database (SFM/HSIS - 2009)	C07	Chemical/Petroleum Processing/Storage	H
SFM-HSIS AST - HOLBROOK SPECIALTIES INC	040260	Aboveground storage tank(s) on site	HOLBROOK SPECIALTIES INC	115 E ARLINGTON ST	GLADSTONE	CLACKAMAS	09/29/2008	OR State Fire Marshall Hazardous Substance Information System database (SFM/HSIS - 2009)	C07	Chemical/Petroleum Processing/Storage	H
SFM-HSIS AST - INTERSTATE MEAT DIST INC	007371	Aboveground storage tank(s) on site	INTERSTATE MEAT DIST INC	9550 SE LAST RD	CLACKAMAS	CLACKAMAS	09/29/2008	OR State Fire Marshall Hazardous Substance Information System database (SFM/HSIS - 2009)	C07	Chemical/Petroleum Processing/Storage	H
SFM-HSIS AST - ISELI NURSERY INC	022631	Aboveground storage tank(s) on site	ISELI NURSERY INC	30590 SE KELSO RD	BORING	CLACKAMAS	09/29/2008	OR State Fire Marshall Hazardous Substance Information System database (SFM/HSIS - 2009)	C07	Chemical/Petroleum Processing/Storage	H
SFM-HSIS AST - ISELI NURSERY INC	023784	Aboveground storage tank(s) on site	ISELI NURSERY INC	15241 SE TICKLE CREEK	BORING	CLACKAMAS	09/29/2008	OR State Fire Marshall Hazardous Substance Information System database (SFM/HSIS - 2009)	C07	Chemical/Petroleum Processing/Storage	H
SFM-HSIS AST - JANZ BERRY FARM INC	101411	Aboveground storage tank(s) on site	JANZ BERRY FARM INC	28055 SE DEE ST	BORING	CLACKAMAS	09/29/2008	OR State Fire Marshall Hazardous Substance Information System database (SFM/HSIS - 2009)	C07	Chemical/Petroleum Processing/Storage	H
SFM-HSIS AST - JOHN HOLMLUND NURSERY	022638	Aboveground storage tank(s) on site	JOHN HOLMLUND NURSERY	29285 SE HWY 212	BORING	CLACKAMAS	09/29/2008	OR State Fire Marshall Hazardous Substance Information System database (SFM/HSIS - 2009)	C07	Chemical/Petroleum Processing/Storage	H
SFM-HSIS AST - K & Y ENTERPRISES INC	001742	Aboveground storage tank(s) on site	K & Y ENTERPRISES INC	15420 SE PIAZZA AVE	CLACKAMAS	CLACKAMAS	09/29/2008	OR State Fire Marshall Hazardous Substance Information System database (SFM/HSIS - 2009)	C07	Chemical/Petroleum Processing/Storage	H
SFM-HSIS AST - KNOTHS AUTOMOTIVE ENTERPRISES	022949	Aboveground storage tank(s) on site	KNOTHS AUTOMOTIVE ENTERPRISES	125 E CLARENDON	GLADSTONE	CLACKAMAS	09/29/2008	OR State Fire Marshall Hazardous Substance Information System database (SFM/HSIS - 2009)	C07	Chemical/Petroleum Processing/Storage	H
SFM-HSIS AST - KOMFORT CORPORATION	003022	Aboveground storage tank(s) on site	KOMFORT CORPORATION	12628 SE JENNIFER	CLACKAMAS	CLACKAMAS	09/29/2008	OR State Fire Marshall Hazardous Substance Information System database (SFM/HSIS - 2009)	C07	Chemical/Petroleum Processing/Storage	H
SFM-HSIS AST - LKQ U-PULL IT DAMASCUS	061877	Aboveground storage tank(s) on site	LKQ U-PULL IT DAMASCUS	19510 SE SUNNYSIDE RD	BORING	CLACKAMAS	09/29/2008	OR State Fire Marshall Hazardous Substance Information System database (SFM/HSIS - 2009)	C07	Chemical/Petroleum Processing/Storage	H
SFM-HSIS AST - MARKS METAL TECHNOLOGY	023807	Aboveground storage tank(s) on site	MARKS METAL TECHNOLOGY	10300 SE JENNIFER ST	CLACKAMAS	CLACKAMAS	09/29/2008	OR State Fire Marshall Hazardous Substance Information System database (SFM/HSIS - 2009)	C07	Chemical/Petroleum Processing/Storage	H
SFM-HSIS AST - MIKES TRUCK AND AUTO SERVICE INC	106948	Aboveground storage tank(s) on site	MIKES TRUCK AND AUTO SERVICE INC	21310 SE TILLSTROM RD	DAMASCUS	CLACKAMAS	09/29/2008	OR State Fire Marshall Hazardous Substance Information System database (SFM/HSIS - 2009)	C07	Chemical/Petroleum Processing/Storage	H
SFM-HSIS AST - MUTUAL MATERIALS CO	004336	Aboveground storage tank(s) on site	MUTUAL MATERIALS CO	16800 SE 130TH	CLACKAMAS	CLACKAMAS	09/29/2008	OR State Fire Marshall Hazardous Substance Information System database (SFM/HSIS - 2009)	C07	Chemical/Petroleum Processing/Storage	H
SFM-HSIS AST - NORTH CLACKAMAS CTY WATER COMM	078341	Aboveground storage tank(s) on site	NORTH CLACKAMAS CTY WATER COMM	14275 S CLACKAMAS RVR DR	OREGON CITY	CLACKAMAS	09/29/2008	OR State Fire Marshall Hazardous Substance Information System database (SFM/HSIS - 2009)	C07	Chemical/Petroleum Processing/Storage	H
SFM-HSIS AST - NORTHWEST PIPELINE GP	018942	Aboveground storage tank(s) on site	NORTHWEST PIPELINE GP	15124 SPRINGWATER RD	OREGON CITY	CLACKAMAS	09/29/2008	OR State Fire Marshall Hazardous Substance Information System database (SFM/HSIS - 2009)	C07	Chemical/Petroleum Processing/Storage	H
SFM-HSIS AST - NORTHWEST PIPELINE GP	062335	Aboveground storage tank(s) on site	NORTHWEST PIPELINE GP	23750 SE HOFFMEISTER RD	BORING	CLACKAMAS	09/29/2008	OR State Fire Marshall Hazardous Substance Information System database (SFM/HSIS - 2009)	C07	Chemical/Petroleum Processing/Storage	H

Database Identifier (DB_ID)	Site Identifier	Status	Common Name	Address	City	County	Retrieval Date (RET_DATE)	Data Source	DEQ PCS Code	DEQ PCS Type	Relative Risk
SFM-HSIS AST - ODFW	005758	Aboveground storage tank(s) on site	ODFW	24500 S ENTRANCE RD	ESTACADA	CLACKAMAS	09/29/2008	OR State Fire Marshall Hazardous Substance Information System database (SFM/HSIS - 2009)	C07	Chemical/Petroleum Processing/Storage	H
SFM-HSIS AST - OREGON CONFERENCE OF SDA	043180	Aboveground storage tank(s) on site	OREGON CONFERENCE OF SDA	19800 OATFIELD RD	GLADSTONE	CLACKAMAS	09/29/2008	OR State Fire Marshall Hazardous Substance Information System database (SFM/HSIS - 2009)	C07	Chemical/Petroleum Processing/Storage	H
SFM-HSIS AST - OREGON PARKS & REC	005988	Aboveground storage tank(s) on site	OREGON PARKS & REC	24101 S ENTRANCE RD	ESTACADA	CLACKAMAS	09/29/2008	OR State Fire Marshall Hazardous Substance Information System database (SFM/HSIS - 2009)	C07	Chemical/Petroleum Processing/Storage	H
SFM-HSIS AST - OREGON WILBERT VAULT CO	001216	Aboveground storage tank(s) on site	OREGON WILBERT VAULT CO	15520 SE 102ND	CLACKAMAS	CLACKAMAS	09/29/2008	OR State Fire Marshall Hazardous Substance Information System database (SFM/HSIS - 2009)	C07	Chemical/Petroleum Processing/Storage	H
SFM-HSIS AST - PACIFIC LAND CLEARING COMPANY	056673	Aboveground storage tank(s) on site	PACIFIC LAND CLEARING COMPANY	16020 S PARK PLACE CT	OREGON CITY	CLACKAMAS	09/29/2008	OR State Fire Marshall Hazardous Substance Information System database (SFM/HSIS - 2009)	C07	Chemical/Petroleum Processing/Storage	H
SFM-HSIS AST - PENSKE TRUCK LEASING CO LP	048770	Aboveground storage tank(s) on site	PENSKE TRUCK LEASING CO LP	15975 SE 130TH AVE	CLACKAMAS	CLACKAMAS	09/29/2008	OR State Fire Marshall Hazardous Substance Information System database (SFM/HSIS - 2009)	C07	Chemical/Petroleum Processing/Storage	H
SFM-HSIS AST - PORTABLE HYDRAULIC DREDGING	026268	Aboveground storage tank(s) on site	PORTABLE HYDRAULIC DREDGING	33100 SE SOFICH LN	EAGLE CREEK	CLACKAMAS	09/29/2008	OR State Fire Marshall Hazardous Substance Information System database (SFM/HSIS - 2009)	C07	Chemical/Petroleum Processing/Storage	H
SFM-HSIS AST - PORTLAND ROAD & DRIVEWAY	004163	Aboveground storage tank(s) on site	PORTLAND ROAD & DRIVEWAY	10500 SE JENNIFER ST	CLACKAMAS	CLACKAMAS	09/29/2008	OR State Fire Marshall Hazardous Substance Information System database (SFM/HSIS - 2009)	C07	Chemical/Petroleum Processing/Storage	H
SFM-HSIS AST - PRECISION ROOF TRUSSES INC	000824	Aboveground storage tank(s) on site	PRECISION ROOF TRUSSES INC	11550 SE JENNIFER ST	CLACKAMAS	CLACKAMAS	09/29/2008	OR State Fire Marshall Hazardous Substance Information System database (SFM/HSIS - 2009)	C07	Chemical/Petroleum Processing/Storage	H
SFM-HSIS AST - QUEST MACHINERY	008405	Aboveground storage tank(s) on site	QUEST MACHINERY	12480 SE WIESE RD	BORING	CLACKAMAS	09/29/2008	OR State Fire Marshall Hazardous Substance Information System database (SFM/HSIS - 2009)	C07	Chemical/Petroleum Processing/Storage	H
SFM-HSIS AST - RAY A SCHOPPERT LOGGING INC	085201	Aboveground storage tank(s) on site	RAY A SCHOPPERT LOGGING INC	26450 SE HWY 224	EAGLE CREEK	CLACKAMAS	09/29/2008	OR State Fire Marshall Hazardous Substance Information System database (SFM/HSIS - 2009)	C07	Chemical/Petroleum Processing/Storage	H
SFM-HSIS AST - REGINALD TOLLEFSON	110843	Aboveground storage tank(s) on site	REGINALD TOLLEFSON	19723 S BAKERS FERRY RD	OREGON CITY	CLACKAMAS	09/29/2008	OR State Fire Marshall Hazardous Substance Information System database (SFM/HSIS - 2009)	C07	Chemical/Petroleum Processing/Storage	H
SFM-HSIS AST - RE-MAC INC	088257	Aboveground storage tank(s) on site	RE-MAC INC	14820 SE 172ND AVE	CLACKAMAS	CLACKAMAS	09/29/2008	OR State Fire Marshall Hazardous Substance Information System database (SFM/HSIS - 2009)	C07	Chemical/Petroleum Processing/Storage	H
SFM-HSIS AST - ROBERTS AUTOMOTIVE	098489	Aboveground storage tank(s) on site	ROBERTS AUTOMOTIVE	16081 SE EVELYN ST	CLACKAMAS	CLACKAMAS	09/29/2008	OR State Fire Marshall Hazardous Substance Information System database (SFM/HSIS - 2009)	C07	Chemical/Petroleum Processing/Storage	H
SFM-HSIS AST - SAFETY-KLEEN SYSTEMS INC	016429	Aboveground storage tank(s) on site	SAFETY-KLEEN SYSTEMS INC	16540 SE 130TH ST B	CLACKAMAS	CLACKAMAS	09/29/2008	OR State Fire Marshall Hazardous Substance Information System database (SFM/HSIS - 2009)	C07	Chemical/Petroleum Processing/Storage	H
SFM-HSIS AST - SAFEWAY STORES INC	013032	Aboveground storage tank(s) on site	SAFEWAY STORES INC	16800 SE EVELYN ST	CLACKAMAS	CLACKAMAS	09/29/2008	OR State Fire Marshall Hazardous Substance Information System database (SFM/HSIS - 2009)	C07	Chemical/Petroleum Processing/Storage	H
SFM-HSIS AST - SAH-HAH-LEE GOLF COURSE	043266	Aboveground storage tank(s) on site	SAH-HAH-LEE GOLF COURSE	17104 SE 130TH AVE	CLACKAMAS	CLACKAMAS	09/29/2008	OR State Fire Marshall Hazardous Substance Information System database (SFM/HSIS - 2009)	C07	Chemical/Petroleum Processing/Storage	H

Database Identifier (DB_ID)	Site Identifier	Status	Common Name	Address	City	County	Retrieval Date (RET_DATE)	Data Source	DEQ PCS Code	DEQ PCS Type	Relative Risk
SFM-HSIS AST - SOUTH FORK WATER BOARD	058558	Aboveground storage tank(s) on site	SOUTH FORK WATER BOARD	15962 S HUNTER AVE	OREGON CITY	CLACKAMAS	09/29/2008	OR State Fire Marshall Hazardous Substance Information System database (SFM/HSIS - 2009)	C07	Chemical/Petroleum Processing/Storage	H
SFM-HSIS AST - STANLEY & SONS NURSERY INC	058704	Aboveground storage tank(s) on site	STANLEY & SONS NURSERY INC	11740 SE ORIENT DR	BORING	CLACKAMAS	09/29/2008	OR State Fire Marshall Hazardous Substance Information System database (SFM/HSIS - 2009)	C07	Chemical/Petroleum Processing/Storage	H
SFM-HSIS AST - STEPHEN J SCHAFFER TRUCKING INC	077494	Aboveground storage tank(s) on site	STEPHEN J SCHAFFER TRUCKING INC	14687 SE SIMTUSTUS CT	BORING	CLACKAMAS	09/29/2008	OR State Fire Marshall Hazardous Substance Information System database (SFM/HSIS - 2009)	C07	Chemical/Petroleum Processing/Storage	H
SFM-HSIS AST - STEVENS MACHINE SHOP	001989	Aboveground storage tank(s) on site	STEVENS MACHINE SHOP	13697 SE 312TH	BORING	CLACKAMAS	09/29/2008	OR State Fire Marshall Hazardous Substance Information System database (SFM/HSIS - 2009)	C07	Chemical/Petroleum Processing/Storage	H
SFM-HSIS AST - STONEWAY BUILDING SUPPLY INC	081982	Aboveground storage tank(s) on site	STONEWAY BUILDING SUPPLY INC	12454 SE JENNIFER ST	CLACKAMAS	CLACKAMAS	09/29/2008	OR State Fire Marshall Hazardous Substance Information System database (SFM/HSIS - 2009)	C07	Chemical/Petroleum Processing/Storage	H
SFM-HSIS AST - SUNRISE WATER AUTHORITY	051871	Aboveground storage tank(s) on site	SUNRISE WATER AUTHORITY	19750 SE DAMASCUS LN	BORING	CLACKAMAS	09/29/2008	OR State Fire Marshall Hazardous Substance Information System database (SFM/HSIS - 2009)	C07	Chemical/Petroleum Processing/Storage	H
SFM-HSIS AST - THERMO FLUIDS INC	015592	Aboveground storage tank(s) on site	THERMO FLUIDS INC	12533 SE CARPENTER DR	CLACKAMAS	CLACKAMAS	09/29/2008	OR State Fire Marshall Hazardous Substance Information System database (SFM/HSIS - 2009)	C07	Chemical/Petroleum Processing/Storage	H
SFM-HSIS AST - TIMS AUTO REPAIR	070605	Aboveground storage tank(s) on site	TIMS AUTO REPAIR	15688 SE 135TH	CLACKAMAS	CLACKAMAS	09/29/2008	OR State Fire Marshall Hazardous Substance Information System database (SFM/HSIS - 2009)	C07	Chemical/Petroleum Processing/Storage	H
SFM-HSIS AST - USF REDDAWAY	018195	Aboveground storage tank(s) on site	USF REDDAWAY	12250 SE FORD ST	CLACKAMAS	CLACKAMAS	09/29/2008	OR State Fire Marshall Hazardous Substance Information System database (SFM/HSIS - 2009)	C07	Chemical/Petroleum Processing/Storage	H
SFM-HSIS AST - VANPORT MFG INC	001870	Aboveground storage tank(s) on site	VANPORT MFG INC	28590 SE WALLY RD	BORING	CLACKAMAS	09/29/2008	OR State Fire Marshall Hazardous Substance Information System database (SFM/HSIS - 2009)	C07	Chemical/Petroleum Processing/Storage	H
SFM-HSIS AST - VERIZON NORTHWEST INC	023291	Aboveground storage tank(s) on site	VERIZON NORTHWEST INC	16444 SE SUNNYSIDE RD	CLACKAMAS	CLACKAMAS	09/29/2008	OR State Fire Marshall Hazardous Substance Information System database (SFM/HSIS - 2009)	C07	Chemical/Petroleum Processing/Storage	H
SFM-HSIS AST - VERIZON WIRELESS	072583	Aboveground storage tank(s) on site	VERIZON WIRELESS	960 82ND DR	GLADSTONE	CLACKAMAS	09/29/2008	OR State Fire Marshall Hazardous Substance Information System database (SFM/HSIS - 2009)	C07	Chemical/Petroleum Processing/Storage	H
SFM-HSIS AST - VERIZON WIRELESS	072602	Aboveground storage tank(s) on site	VERIZON WIRELESS	14001 SE ODYSSEY LN	BORING	CLACKAMAS	09/29/2008	OR State Fire Marshall Hazardous Substance Information System database (SFM/HSIS - 2009)	C07	Chemical/Petroleum Processing/Storage	H
SFM-HSIS AST - VERIZON WIRELESS	081721	Aboveground storage tank(s) on site	VERIZON WIRELESS	13250 SUNNYSIDE RD	CLACKAMAS	CLACKAMAS	09/29/2008	OR State Fire Marshall Hazardous Substance Information System database (SFM/HSIS - 2009)	C07	Chemical/Petroleum Processing/Storage	H
SFM-HSIS AST - VERIZON WIRELESS	106733	Aboveground storage tank(s) on site	VERIZON WIRELESS	16430 S SPRINGWATER RD	OREGON CITY	CLACKAMAS	09/29/2008	OR State Fire Marshall Hazardous Substance Information System database (SFM/HSIS - 2009)	C07	Chemical/Petroleum Processing/Storage	H
SFM-HSIS AST - WARN INDUSTRIES	021464	Aboveground storage tank(s) on site	WARN INDUSTRIES	12900 SE CAPPS RD	CLACKAMAS	CLACKAMAS	09/29/2008	OR State Fire Marshall Hazardous Substance Information System database (SFM/HSIS - 2009)	C07	Chemical/Petroleum Processing/Storage	H
SW - CHAVEZ LANDSCAPE ROCK SUPPLY	112155		CHAVEZ LANDSCAPE ROCK SUPPLY	10124 SE 172ND AVE	N/A	CLACKAMAS	10/31/2018	OR Dept. of Environmental Quality - Solid Waster Management System (DEQ\SWMS)	M05	Composting Facilities	H
SW - CLACKAMAS COMPOST PRODUCTS INC	110534		CLACKAMAS COMPOST PRODUCTS INC	11436 SE CAPPS RD	N/A	CLACKAMAS	10/31/2018	OR Dept. of Environmental Quality - Solid Waster Management System (DEQ\SWMS)	M05	Composting Facilities	H

Database Identifier (DB_ID)	Site Identifier	Status	Common Name	Address	City	County	Retrieval Date (RET_DATE)	Data Source	DEQ PCS Code	DEQ PCS Type	Relative Risk
SW - CLACKAMAS COMPOST PRODUCTS INC	110534		CLACKAMAS COMPOST PRODUCTS INC	11436 SE CAPPS RD	N/A	CLACKAMAS	10/31/2018	OR Dept. of Environmental Quality - Solid Waster Management System (DEQ\SWMS)	M05	Composting Facilities	L
SW - CRT PROCESSING	112137	Active - Municipal - Material Recovery	CRT PROCESSING	10151 SE JENNIFER ST	N/A	CLACKAMAS	10/31/2018	OR Dept. of Environmental Quality - Solid Waster Management System (DEQ\SWMS)	R19	Municipal Transfer/Material Recovery/Exporter	H
SW - ODOT	112241	Terminated - SWLA - Land Disposal	ODOT	SUNRISE CORRIDOR ROAD	N/A	CLACKAMAS	10/31/2018	OR Dept. of Environmental Quality - Solid Waster Management System (DEQ\SWMS)	R10	Municipal/Industrial Landfill	H
SW - ODOT OR212/OR224 SUNRISE CORRIDOR JTA	112206	Pending - SWLA - Land Disposal	ODOT OR212/OR224 SUNRISE CORRIDOR JTA	NEAR SE 114TH AVE	N/A	CLACKAMAS	10/31/2018	OR Dept. of Environmental Quality - Solid Waster Management System (DEQ\SWMS)	R10	Municipal/Industrial Landfill	H
SW - PARK LUMBER DIVISION LANDFILL	104264	Terminated - Industrial - Wood	PARK LUMBER DIVISION LANDFILL	SEC20,T035,R04E	N/A	CLACKAMAS	10/31/2018	OR Dept. of Environmental Quality - Solid Waster Management System (DEQ\SWMS)	R10	Municipal/Industrial Landfill	H
SW - SAFETY-KLEEN SYSTEMS, INC.	112298		SAFETY-KLEEN SYSTEMS, INC.	16540 SE 130TH AVE	N/A	CLACKAMAS	10/31/2018	OR Dept. of Environmental Quality - Solid Waster Management System (DEQ\SWMS)	R19	Municipal Transfer/Material Recovery/Exporter	H
SW - SONAS SOIL RESOURCE RECOVERY OF OREGON, INC.	106986	Terminated - Industrial - SW Treatment	SONAS SOIL RESOURCE RECOVERY OF OREGON, INC.		N/A	CLACKAMAS	10/31/2018	OR Dept. of Environmental Quality - Solid Waster Management System (DEQ\SWMS)	R10	Municipal/Industrial Landfill	H
SW - THERMO FLUIDS INC	112271		THERMO FLUIDS INC	12533 SE CARPENTER DR	N/A	CLACKAMAS	10/31/2018	OR Dept. of Environmental Quality - Solid Waster Management System (DEQ\SWMS)	R19	Municipal Transfer/Material Recovery/Exporter	H
UIC - 15020 South Beaton Road	15024	Other / Not a UIC	15020 South Beaton Road	15020 South Beaton Road	Oregon City	Clackamas	10/31/2018	OR Dept. of Environmental Quality - Underground Injection Control database (DEQ\UIC)	M60	Other Injection/Dry Wells, Sumps - Class V UICs	L
UIC - 205 Logistics Center - Building 4	15104	2-Small Parking Lot / Registered & RA	205 Logistics Center - Building 4	11401 SE Jennifer Street	Clackamas	Clackamas	10/31/2018	OR Dept. of Environmental Quality - Underground Injection Control database (DEQ\UIC)	M59	Stormwater Wastewater Injection/Dry Wells, Sumps - Class V UICs	M
UIC - Advanced Woodworks	13204	2-Small Parking Lot / Registered & RA	Advanced Woodworks	16233 SE Highway 224	Damascus	Clackamas	10/31/2018	OR Dept. of Environmental Quality - Underground Injection Control database (DEQ\UIC)	M59	Stormwater Wastewater Injection/Dry Wells, Sumps - Class V UICs	M
UIC - Big Valley Woods RV Park	11839	On-site system / Registered w/permit	Big Valley Woods RV Park	32700 SE Leewood Lane	Boring	Clackamas	10/31/2018	OR Dept. of Environmental Quality - Underground Injection Control database (DEQ\UIC)	M31	Large Capacity Septic Systems -Class V UIC (serves >20)	M
UIC - Boring golf Course (dba Mt. View Golf Course)	13256	On-site system / Registered w/permit	Boring golf Course (dba Mt. View Golf Course)	27195 SE Kelso Road	Boring	Clackamas	10/31/2018	OR Dept. of Environmental Quality - Underground Injection Control database (DEQ\UIC)	M31	Large Capacity Septic Systems -Class V UIC (serves >20)	M
UIC - Call Business Park 2	13005	2-Small Parking Lot / Denied	Call Business Park 2	16111 SE 106th Avenue	Clackamas	Clackamas	10/31/2018	OR Dept. of Environmental Quality - Underground Injection Control database (DEQ\UIC)	M59	Stormwater Wastewater Injection/Dry Wells, Sumps - Class V UICs	L
UIC - Camp Kuratli At Trestle Glen	10348	On-site system / Registered w/permit	Camp Kuratli At Trestle Glen	24751 OR-224	Boring	Clackamas	10/31/2018	OR Dept. of Environmental Quality - Underground Injection Control database (DEQ\UIC)	M31	Large Capacity Septic Systems -Class V UIC (serves >20)	M
UIC - Can Amrican (dba Ashley's)	10341	On-site system / Registered w/permit	Can Amrican (dba Ashley's)	31265 Hwy 26	Boring	Clackamas	10/31/2018	OR Dept. of Environmental Quality - Underground Injection Control database (DEQ\UIC)	M31	Large Capacity Septic Systems -Class V UIC (serves >20)	M
UIC - CB Toyota Lift Truck	12386	2-Industrial/Commercial (Minor-HW) / Withdrawn	CB Toyota Lift Truck	12001 SE Jennifer Street	Clackamas	Clackamas	10/31/2018	OR Dept. of Environmental Quality - Underground Injection Control database (DEQ\UIC)	M10	Industrial/Commercial Injection Wells/Drywells/Sumps - Class V UICs	L
UIC - Christ The Vine Lutheran Church	10244	1-Roof drain / Registered & RA	Christ The Vine Lutheran Church	18501 S.E. Hwy 212	Clackamas	Clackamas	10/31/2018	OR Dept. of Environmental Quality - Underground Injection Control database (DEQ\UIC)	M59	Stormwater Wastewater Injection/Dry Wells, Sumps - Class V UICs	L

Database Identifier (DB_ID)	Site Identifier	Status	Common Name	Address	City	County	Retrieval Date (RET_DATE)	Data Source	DEQ PCS Code	DEQ PCS Type	Relative Risk
UIC - Clackamas County - Fischer's Forest Park	10356	On-site system / Registered w/permit	Clackamas County - Fischer's Forest Park	Fischers Mill Road	Oregon City	Clackamas	10/31/2018	OR Dept. of Environmental Quality - Underground Injection Control database (DEQ\UIC)	M31	Large Capacity Septic Systems -Class V UIC (serves >20)	M
UIC - Clackamas County - Barton Park	10344	On-site system / Registered w/permit	Clackamas County - Barton Park	19009 SE Barton Park Road	Boring	Clackamas	10/31/2018	OR Dept. of Environmental Quality - Underground Injection Control database (DEQ\UIC)	M31	Large Capacity Septic Systems -Class V UIC (serves >20)	M
UIC - Clackamas River Water	10987	2-ASR / Registered w/permit	Clackamas River Water	16770 SE 82nd Drive	Clackamas	Clackamas	10/31/2018	OR Dept. of Environmental Quality - Underground Injection Control database (DEQ\UIC)	M60	Other Injection/Dry Wells, Sumps - Class V UICs	M
UIC - Collier Arbor Care	10841	2-Small Parking Lot / Registered & RA	Collier Arbor Care	SE Jennifer & SE 120th	Clackamas	Clackamas	10/31/2018	OR Dept. of Environmental Quality - Underground Injection Control database (DEQ\UIC)	M59	Stormwater Wastewater Injection/Dry Wells, Sumps - Class V UICs	M
UIC - Currinsville Mobile Home Park	11124	On-site system / Registered w/permit	Currinsville Mobile Home Park	28388 SE Eagle Creek Road	Estacada	Clackamas	10/31/2018	OR Dept. of Environmental Quality - Underground Injection Control database (DEQ\UIC)	M31	Large Capacity Septic Systems -Class V UIC (serves >20)	M
UIC - Damascus Auto Wrecking (LKQ)	13132	3- Industrial/Commercial (Mjr HW etc) / Closure review	Damascus Auto Wrecking (LKQ)	19510 SE Sunnyside Road	Damascus	Clackamas	10/31/2018	OR Dept. of Environmental Quality - Underground Injection Control database (DEQ\UIC)	M10	Industrial/Commercial Wells/Drywells/Sumps - Class V UICs	L
UIC - Damascus Middle School	10712	On-site system / Registered w/permit	Damascus Middle School	14151 SE 242nd	Boring	Clackamas	10/31/2018	OR Dept. of Environmental Quality - Underground Injection Control database (DEQ\UIC)	M31	Large Capacity Septic Systems -Class V UIC (serves >20)	M
UIC - Damascus Square	13272	On-site system / Registered w/permit	Damascus Square	19750 SE Highway 212 (19830 thru 2000)	Damascus	Clackamas	10/31/2018	OR Dept. of Environmental Quality - Underground Injection Control database (DEQ\UIC)	M31	Large Capacity Septic Systems -Class V UIC (serves >20)	M
UIC - Deep Creek Elementary School	10713	On-site system / Registered w/permit	Deep Creek Elementary School	15600 SE 232nd	Boring	Clackamas	10/31/2018	OR Dept. of Environmental Quality - Underground Injection Control database (DEQ\UIC)	M31	Large Capacity Septic Systems -Class V UIC (serves >20)	M
UIC - Doug & Tami Meek	13367	/ Not a UIC	Doug & Tami Meek	19404 S. Sylvan Avenue	Estacada	Clackamas	10/31/2018	OR Dept. of Environmental Quality - Underground Injection Control database (DEQ\UIC)	M60	Other Injection/Dry Wells, Sumps - Class V UICs	L
UIC - Eagle Creek Elementary School	10710	On-site system / Registered w/permit	Eagle Creek Elementary School	30391 SE Highway 211	Eagle Creek	Clackamas	10/31/2018	OR Dept. of Environmental Quality - Underground Injection Control database (DEQ\UIC)	M31	Large Capacity Septic Systems -Class V UIC (serves >20)	M
UIC - Eagle Creek Foodmart	14661	2-Remediation / Registered & RA	Eagle Creek Foodmart	29629 SE Burnett Rd	Eagle Creek	Clackamas	10/31/2018	OR Dept. of Environmental Quality - Underground Injection Control database (DEQ\UIC)	M60	Other Injection/Dry Wells, Sumps - Class V UICs	M
UIC - Eagle Foundry Co.	11782	On-site system / Registered w/permit	Eagle Foundry Co.	23123 SE Eagle Creek Road	Eagle Creek	Clackamas	10/31/2018	OR Dept. of Environmental Quality - Underground Injection Control database (DEQ\UIC)	M31	Large Capacity Septic Systems -Class V UIC (serves >20)	M
UIC - Elite Motors	15200	2-Small Parking Lot / Registered & RA	Elite Motors	16044 SE 102nd Avenue	Clackamas	Clackamas	10/31/2018	OR Dept. of Environmental Quality - Underground Injection Control database (DEQ\UIC)	M59	Stormwater Wastewater Injection/Dry Wells, Sumps - Class V UICs	M
UIC - Estacada Mobile Village	10355	On-site system / Registered w/permit	Estacada Mobile Village	33421 SE Hwy 224 Sp #16	Estacada	Clackamas	10/31/2018	OR Dept. of Environmental Quality - Underground Injection Control database (DEQ\UIC)	M31	Large Capacity Septic Systems -Class V UIC (serves >20)	M
UIC - Fischers Forest Park	11742	On-site system / Registered w/permit	Fischers Forest Park	Fischers Mill Road	Oregon City	Clackamas	10/31/2018	OR Dept. of Environmental Quality - Underground Injection Control database (DEQ\UIC)	M31	Large Capacity Septic Systems -Class V UIC (serves >20)	M
UIC - Former Surgichrome Inc. site	13473	/ Formal Closure	Former Surgichrome Inc. site	16569 SE 115th Ave.	Clackamas	Clackamas	10/31/2018	OR Dept. of Environmental Quality - Underground Injection Control database (DEQ\UIC)	M60	Other Injection/Dry Wells, Sumps - Class V UICs	L

Database Identifier (DB_ID)	Site Identifier	Status	Common Name	Address	City	County	Retrieval Date (RET_DATE)	Data Source	DEQ PCS Code	DEQ PCS Type	Relative Risk
UIC - Fox Glen Subdivision	15340	2-Small Municipality (49 or less) / Registered & RA	Fox Glen Subdivision	near SE Stonybrook Court	Happy Valley	Clackamas	10/31/2018	OR Dept. of Environmental Quality - Underground Injection Control database (DEQ\UIC)	M59	Stormwater Wastewater Injection/Dry Wells, Sumps - Class V UICs	M
UIC - Fred Meyer Distribution Trucking Center	12367	3-Industrial/Commercial (Mjr HW etc) / UIC WPCF	Fred Meyer Distribution Trucking Center	12108 SE Highway 212	Clackamas	Clackamas	10/31/2018	OR Dept. of Environmental Quality - Underground Injection Control database (DEQ\UIC)	M10	Industrial/Commercial Injection Wells/Drywells/Sumps - Class V UICs	M
UIC - Guide Dogs For The Blind	10360	On-site system / Registered w/permit	Guide Dogs For The Blind	32901 SE Kelso Road	Boring	Clackamas	10/31/2018	OR Dept. of Environmental Quality - Underground Injection Control database (DEQ\UIC)	M31	Large Capacity Septic Systems -Class V UIC (serves >20)	M
UIC - Happy Valley Storage	15657	2-Small Parking Lot / Registered & RA	Happy Valley Storage	15796 SE 114th Avenue	Happy Valley	Clackamas	10/31/2018	OR Dept. of Environmental Quality - Underground Injection Control database (DEQ\UIC)	M59	Stormwater Wastewater Injection/Dry Wells, Sumps - Class V UICs	M
UIC - Happy Valley Towncenter	12745	3-Industrial/Commercial (Mjr HW etc) / Withdrawn	Happy Valley Towncenter	Sunnyside & 162nd	Happy Valley	Clackamas	10/31/2018	OR Dept. of Environmental Quality - Underground Injection Control database (DEQ\UIC)	M10	Industrial/Commercial Injection Wells/Drywells/Sumps - Class V UICs	L
UIC - High Banks	11080	On-site system / Registered w/permit	High Banks	16196 SE Highway 224	Damascus	Clackamas	10/31/2018	OR Dept. of Environmental Quality - Underground Injection Control database (DEQ\UIC)	M31	Large Capacity Septic Systems -Class V UIC (serves >20)	M
UIC - Interstate Meat Distributors	14110	industrial process/waste / Closure review	Interstate Meat Distributors	15501 SE Piazza Avenue	Clackamas	Clackamas	10/31/2018	OR Dept. of Environmental Quality - Underground Injection Control database (DEQ\UIC)	M10	Industrial/Commercial Injection Wells/Drywells/Sumps - Class V UICs	L
UIC - Ken Hood Construction Company	10629	2-Small Parking Lot / Registered & not RA	Ken Hood Construction Company	11681 SE Capps Road	Clackamas	Clackamas	10/31/2018	OR Dept. of Environmental Quality - Underground Injection Control database (DEQ\UIC)	M59	Stormwater Wastewater Injection/Dry Wells, Sumps - Class V UICs	M
UIC - Kenneth Dale Flood	13344	1-Roof drain / Registered & RA	Kenneth Dale Flood	18500 SE Vogel Way	Damascus	Clackamas	10/31/2018	OR Dept. of Environmental Quality - Underground Injection Control database (DEQ\UIC)	M59	Stormwater Wastewater Injection/Dry Wells, Sumps - Class V UICs	L
UIC - Land Lab Agriculture Building - Clackamas Co SD #12	11305	On-site system / Registered & RA	Land Lab Agriculture Building - Clackamas Co SD #12	13021 SE Hubbard Road	Clackamas	Clackamas	10/31/2018	OR Dept. of Environmental Quality - Underground Injection Control database (DEQ\UIC)	M31	Large Capacity Septic Systems -Class V UIC (serves >20)	M
UIC - Logan School	10751	2-Small Municipality (49 or less) / Registered & RA	Logan School	16491 S Springwater Road	Oregon City	Clackamas	10/31/2018	OR Dept. of Environmental Quality - Underground Injection Control database (DEQ\UIC)	M59	Stormwater Wastewater Injection/Dry Wells, Sumps - Class V UICs	M
UIC - McCarthy Residence	15508	1-Roof drain / Registered & RA	McCarthy Residence	889 Evergreen Road	Lake Oswego	Clackamas	10/31/2018	OR Dept. of Environmental Quality - Underground Injection Control database (DEQ\UIC)	M59	Stormwater Wastewater Injection/Dry Wells, Sumps - Class V UICs	L
UIC - Milo McIver State Park	10975	3-Large Municipality (50+) / Applied for permit	Milo McIver State Park	Off OR 211 on Springwater RD, 4mi W. of Estacada	Estacada	Clackamas	10/31/2018	OR Dept. of Environmental Quality - Underground Injection Control database (DEQ\UIC)	M59	Stormwater Wastewater Injection/Dry Wells, Sumps - Class V UICs	M
UIC - NW Tractor Parts & Equipment	14725	/ Formal Closure	NW Tractor Parts & Equipment	26180 SE Highway 212	Boring	Clackamas	10/31/2018	OR Dept. of Environmental Quality - Underground Injection Control database (DEQ\UIC)	M60	Other Injection/Dry Wells, Sumps - Class V UICs	L
UIC - Oregon Wilbert Vault Co.	12825	3-Industrial/Commercial (Mjr HW etc) / Not Registered	Oregon Wilbert Vault Co.	15520 SE 102nd	Clackamas	Clackamas	10/31/2018	OR Dept. of Environmental Quality - Underground Injection Control database (DEQ\UIC)	M10	Industrial/Commercial Injection Wells/Drywells/Sumps - Class V UICs	M

Database Identifier (DB_ID)	Site Identifier	Status	Common Name	Address	City	County	Retrieval Date (RET_DATE)	Data Source	DEQ PCS Code	DEQ PCS Type	Relative Risk
UIC - PGE Carver Substation	10223	2-Industrial/Commercial (Minor-HW) / Applied for permit	PGE Carver Substation	16556 SE 103th Ave.	Clackamas	Clackamas	10/31/2018	OR Dept. of Environmental Quality - Underground Injection Control database (DEQ\UIC)	M10	Industrial/Commercial Injection Wells/Drywells/Sumps - Class V UICs	M
UIC - PGE Estacada	10043	3-Large Municipality (50+) / Applied for permit	PGE Estacada	33831 E Faraday Rd.	Estacada	Clackamas	10/31/2018	OR Dept. of Environmental Quality - Underground Injection Control database (DEQ\UIC)	M59	Stormwater Wastewater Injection/Dry Wells, Sumps - Class V UICs	M
UIC - Readiness Center	14738	1-Roof drain / Registered & RA	Readiness Center	13008 SE Jennifer Street	Clackamas	Clackamas	10/31/2018	OR Dept. of Environmental Quality - Underground Injection Control database (DEQ\UIC)	M59	Stormwater Wastewater Injection/Dry Wells, Sumps - Class V UICs	L
UIC - Redland School	11693	On-site system / Registered w/permit	Redland School	18131 S. Redland Road	Oregon City	Clackamas	10/31/2018	OR Dept. of Environmental Quality - Underground Injection Control database (DEQ\UIC)	M31	Large Capacity Septic Systems -Class V UIC (serves >20)	M
UIC - Rock Garden Tavern	11865	On-site system / Not Registered	Rock Garden Tavern	17930 S Clackamas River Drive	Oregon City	Clackamas	10/31/2018	OR Dept. of Environmental Quality - Underground Injection Control database (DEQ\UIC)	M31	Large Capacity Septic Systems -Class V UIC (serves >20)	M
UIC - Safeway Freezer Building	11214	1-Roof drain / Registered & RA	Safeway Freezer Building	9810 SE Mangan Way	Clackamas	Clackamas	10/31/2018	OR Dept. of Environmental Quality - Underground Injection Control database (DEQ\UIC)	M59	Stormwater Wastewater Injection/Dry Wells, Sumps - Class V UICs	L
UIC - Safeway Store #521	11634	On-site system / Registered w/permit	Safeway Store #521	20151 SE Highway 212	Damascus	Clackamas	10/31/2018	OR Dept. of Environmental Quality - Underground Injection Control database (DEQ\UIC)	M31	Large Capacity Septic Systems -Class V UIC (serves >20)	M
UIC - Safeway Warehouse	11971	3-Large Parking Lot (1000 trips/day) / Registered & RA	Safeway Warehouse	16800 SE Evelyn Street	Clackamas	Clackamas	10/31/2018	OR Dept. of Environmental Quality - Underground Injection Control database (DEQ\UIC)	M59	Stormwater Wastewater Injection/Dry Wells, Sumps - Class V UICs	M
UIC - Scouter Mountain	10383	On-site system / Registered w/permit	Scouter Mountain	11300 S.E. 147th	Portland	Multnomah	10/31/2018	OR Dept. of Environmental Quality - Underground Injection Control database (DEQ\UIC)	M31	Large Capacity Septic Systems -Class V UIC (serves >20)	M
UIC - Security Chain Co. (dba Burns Brothers)	10207	3-Industrial/Commercial (Mjr HW etc) / Formal Closure	Security Chain Co. (dba Burns Brothers)	16131 SE Evelyn Street	Clackamas	Clackamas	10/31/2018	OR Dept. of Environmental Quality - Underground Injection Control database (DEQ\UIC)	M10	Industrial/Commercial Injection Wells/Drywells/Sumps - Class V UICs	L
UIC - Spa Outlet (dba Stein Oil Co.)	11468	2-Small Parking Lot / Not Registered	Spa Outlet (dba Stein Oil Co.)	10560 SE Hwy 212	Clackamas	Clackamas	10/31/2018	OR Dept. of Environmental Quality - Underground Injection Control database (DEQ\UIC)	M59	Stormwater Wastewater Injection/Dry Wells, Sumps - Class V UICs	M
UIC - Spar Tree Mobile Court	11176	On-site system / Registered w/permit	Spar Tree Mobile Court	26044 SE Eagle Creek Road	Eagle Creek	Clackamas	10/31/2018	OR Dept. of Environmental Quality - Underground Injection Control database (DEQ\UIC)	M31	Large Capacity Septic Systems -Class V UIC (serves >20)	M
UIC - Stratford Gate Systems	12599	2-Small Parking Lot / Registered & RA	Stratford Gate Systems	12318 SE Capps Road	Clackamas	Clackamas	10/31/2018	OR Dept. of Environmental Quality - Underground Injection Control database (DEQ\UIC)	M59	Stormwater Wastewater Injection/Dry Wells, Sumps - Class V UICs	M
UIC - Sunrise Business Park II (dba Pactrust)	13704	3-Large Parking Lot (1000 trips/day) / Applied for permit	Sunrise Business Park II (dba Pactrust)	12402 SE Jennifer St	Clackamas	Clackamas	10/31/2018	OR Dept. of Environmental Quality - Underground Injection Control database (DEQ\UIC)	M59	Stormwater Wastewater Injection/Dry Wells, Sumps - Class V UICs	M
UIC - Sunrise Water Authority	12880	2-ASR / Registered & RA	Sunrise Water Authority	14701 SE Territory Dr & SE Morning Sun Drive	Clackamas	Clackamas	10/31/2018	OR Dept. of Environmental Quality - Underground Injection Control database (DEQ\UIC)	M60	Other Injection/Dry Wells, Sumps - Class V UICs	M
UIC - U.S. Postal Service, Eagle Creek (USPO)	11131	2-Small Parking Lot / Registered & not RA	U.S. Postal Service, Eagle Creek (USPO)	24200 SE Eagle Creek Rd	Eagle Creek	Clackamas	10/31/2018	OR Dept. of Environmental Quality - Underground Injection Control database (DEQ\UIC)	M59	Stormwater Wastewater Injection/Dry Wells, Sumps - Class V UICs	M

Database Identifier (DB_ID)	Site Identifier	Status	Common Name	Address	City	County	Retrieval Date (RET_DATE)	Data Source	DEQ PCS Code	DEQ PCS Type	Relative Risk
UIC - Western Bus Sales	11624	1-Roof drain / Registered & RA	Western Bus Sales	30355 SE Highway 212	Boring	Clackamas	10/31/2018	OR Dept. of Environmental Quality - Underground Injection Control database (DEQ\UIC)	M59	Stormwater Wastewater Injection/Dry Wells, Sumps - Class V UICs	L
UST - ARCO	17331	UST - Active	ARCO	27960 SE HWY 212	N/A	CLACKAMAS	11/1/2018	OR Dept. of Environmental Quality - Underground Storage Tank Program (DEQ\UST)	M27	UST - Upgraded and/or Registered - Active (may also have decommissioned tanks on site)	L
UST - ARCO Products Co 4359 PSI	3477	UST - Active	ARCO Products Co 4359 PSI	810 E ARLINGTON ST	Gladstone	N/A	11/1/2018	OR Dept. of Environmental Quality - Underground Storage Tank Program (DEQ\UST)	M27	UST - Upgraded and/or Registered - Active (may also have decommissioned tanks on site)	L
UST - BORING PETROLEUM	89216	UST - Active	BORING PETROLEUM	28320 SE HIGHWAY 212	N/A	CLACKAMAS	11/1/2018	OR Dept. of Environmental Quality - Underground Storage Tank Program (DEQ\UST)	M27	UST - Upgraded and/or Registered - Active (may also have decommissioned tanks on site)	L
UST - CARSON OIL CO INC	6426	UST - Active	CARSON OIL CO INC	9911 SE ELON ST	N/A	CLACKAMAS	11/1/2018	OR Dept. of Environmental Quality - Underground Storage Tank Program (DEQ\UST)	M27	UST - Upgraded and/or Registered - Active (may also have decommissioned tanks on site)	L
UST - CHEVRON STATION	34324	UST - Active	CHEVRON STATION	830 E BERKELEY ST	Gladstone	CLACKAMAS	11/1/2018	OR Dept. of Environmental Quality - Underground Storage Tank Program (DEQ\UST)	M27	UST - Upgraded and/or Registered - Active (may also have decommissioned tanks on site)	L
UST - CHEVRON U.S.A., INC. - 92101	120385	UST - Active	CHEVRON U.S.A., INC. - 92101	31250 SE COMPTON RD	N/A	CLACKAMAS	11/1/2018	OR Dept. of Environmental Quality - Underground Storage Tank Program (DEQ\UST)	M27	UST - Upgraded and/or Registered - Active (may also have decommissioned tanks on site)	L
UST - DAMASCUS 76	11424	UST - Active	DAMASCUS 76	20275 SE HIGHWAY 212	N/A	N/A	11/1/2018	OR Dept. of Environmental Quality - Underground Storage Tank Program (DEQ\UST)	M27	UST - Upgraded and/or Registered - Active (may also have decommissioned tanks on site)	L
UST - FERGUSEN, LARRY	37012	UST - Active	FERGUSEN, LARRY	24802 SE HIGHWAY 224	N/A	CLACKAMAS	11/1/2018	OR Dept. of Environmental Quality - Underground Storage Tank Program (DEQ\UST)	M27	UST - Upgraded and/or Registered - Active (may also have decommissioned tanks on site)	L
UST - FRED MEYER - DISTRIBUTION TRUCKING CO	22202	UST - Active	FRED MEYER - DISTRIBUTION TRUCKING CO	12108 SE HWY 212	N/A	N/A	11/1/2018	OR Dept. of Environmental Quality - Underground Storage Tank Program (DEQ\UST)	M27	UST - Upgraded and/or Registered - Active (may also have decommissioned tanks on site)	L

Database Identifier (DB_ID)	Site Identifier	Status	Common Name	Address	City	County	Retrieval Date (RET_DATE)	Data Source	DEQ PCS Code	DEQ PCS Type	Relative Risk
UST - FRED MEYER FUEL #694 HAPPY VALLEY	140700	UST - Active	FRED MEYER FUEL #694 HAPPY VALLEY	13163 SE 172ND AVE	N/A	CLACKAMAS	11/1/2018	OR Dept. of Environmental Quality - Underground Storage Tank Program (DEQ\UST)	M27	UST - Upgraded and/or Registered - Active (may also have decommissioned tanks on site)	L
UST - PLAID PANTRY #93	31783	UST - Active	PLAID PANTRY #93	10218 SE HWY 212	N/A	CLACKAMAS	11/1/2018	OR Dept. of Environmental Quality - Underground Storage Tank Program (DEQ\UST)	M27	UST - Upgraded and/or Registered - Active (may also have decommissioned tanks on site)	L
UST - PRECISION ROOF TRUSSES INC	21558	UST - Active	PRECISION ROOF TRUSSES INC	11550 SE JENNIFER ST	N/A	CLACKAMAS	11/1/2018	OR Dept. of Environmental Quality - Underground Storage Tank Program (DEQ\UST)	M27	UST - Upgraded and/or Registered - Active (may also have decommissioned tanks on site)	L
UST - REDLAND GARAGE	21429	UST - Active	REDLAND GARAGE	18150 S REDLAND RD	N/A	CLACKAMAS	11/1/2018	OR Dept. of Environmental Quality - Underground Storage Tank Program (DEQ\UST)	M27	UST - Upgraded and/or Registered - Active (may also have decommissioned tanks on site)	L
UST - SAFEWAY GASOLINE	44554	UST - Active	SAFEWAY GASOLINE	20151 SE HIGHWAY 212	N/A	CLACKAMAS	11/1/2018	OR Dept. of Environmental Quality - Underground Storage Tank Program (DEQ\UST)	M27	UST - Upgraded and/or Registered - Active (may also have decommissioned tanks on site)	L
UST - SPACE AGE FUEL	24355	UST - Active	SPACE AGE FUEL	13488 SE HWY 212	N/A	CLACKAMAS	11/1/2018	OR Dept. of Environmental Quality - Underground Storage Tank Program (DEQ\UST)	M27	UST - Upgraded and/or Registered - Active (may also have decommissioned tanks on site)	L
UST - SPACE AGE FUEL	84115	UST - Active	SPACE AGE FUEL	11214 SE POWELL BLVD	N/A	CLACKAMAS	11/1/2018	OR Dept. of Environmental Quality - Underground Storage Tank Program (DEQ\UST)	M27	UST - Upgraded and/or Registered - Active (may also have decommissioned tanks on site)	L
UST - STEIN OIL CO., INC.	7903	UST - Active	STEIN OIL CO., INC.	10596 SE HWY 212	N/A	CLACKAMAS	11/1/2018	OR Dept. of Environmental Quality - Underground Storage Tank Program (DEQ\UST)	M27	UST - Upgraded and/or Registered - Active (may also have decommissioned tanks on site)	L
UST - STEIN OIL COMPANY	17108	UST - Active	STEIN OIL COMPANY	10111 HWY 212	N/A	CLACKAMAS	11/1/2018	OR Dept. of Environmental Quality - Underground Storage Tank Program (DEQ\UST)	M27	UST - Upgraded and/or Registered - Active (may also have decommissioned tanks on site)	L
UST - STEIN OREGON CITY CARD LOCK	24338	UST - Active	STEIN OREGON CITY CARD LOCK	13001 CLACKAMAS RIVER DRIVE	Oregon City	CLACKAMAS	11/1/2018	OR Dept. of Environmental Quality - Underground Storage Tank Program (DEQ\UST)	M27	UST - Upgraded and/or Registered - Active (may also have decommissioned tanks on site)	L

Database Identifier (DB_ID)	Site Identifier	Status	Common Name	Address	City	County	Retrieval Date (RET_DATE)	Data Source	DEQ PCS Code	DEQ PCS Type	Relative Risk
UST - TIME OIL CO.	30932	UST - Active	TIME OIL CO.	29629 SE HWY 224	N/A	CLACKAMAS	11/1/2018	OR Dept. of Environmental Quality - Underground Storage Tank Program (DEQ\UST)	M27	UST - Upgraded and/or Registered - Active (may also have decommissioned tanks on site)	L
WQ - CLACKAMAS COUNTY SERVICE DISTRICT #1 - WWTP	100968	DOMESTIC - NPDES-DOM-Db	CLACKAMAS COUNTY SERVICE DISTRICT #1	13305 RICHEY RD	N/A	CLACKAMAS	11/1/2018	OR Dept. of Environmental Quality - Waste Water Treatment Plants (DEQ\WWTP-SIS)	R20	Sewage Treatment Plants	H
WQ - ESTACADA, CITY OF - WWTP	101542	DOMESTIC - NPDES-DOM-Da	ESTACADA, CITY OF	800 NW Evergreen Way	Estacada	CLACKAMAS	11/1/2018	OR Dept. of Environmental Quality - Waste Water Treatment Plants (DEQ\WWTP-SIS)	R20	Sewage Treatment Plants	H
WQ - SANDY, CITY OF - WWTP	102492	DOMESTIC - NPDES-DOM-Da	SANDY, CITY OF	33400 SE JARL RD	N/A	CLACKAMAS	11/1/2018	OR Dept. of Environmental Quality - Waste Water Treatment Plants (DEQ\WWTP-SIS)	R20	Sewage Treatment Plants	H
WQ - SIS outfalls - BORING STP	16592	See WQ permit file	BORING STP	Not applicable	BORING	CLACKAMAS	2009	OR Dept. of Environmental Quality Water Quality SIS Outfall location data (DEQ/WQ SIS)	R20	Wastewater Treatment Plants/Collection Stations	H
WQ - SIS outfalls - CLACKAMAS RIVER HATCHERY	64442	See WQ permit file	CLACKAMAS RIVER HATCHERY	Not applicable	ESTACADA	CLACKAMAS	2009	OR Dept. of Environmental Quality Water Quality SIS Outfall location data (DEQ/WQ SIS)	R20	Wastewater Treatment Plants/Collection Stations	H
WQ - SIS outfalls - ESTACADA STP	27866	See WQ permit file	ESTACADA STP	Not applicable	ESTACADA	CLACKAMAS	2009	OR Dept. of Environmental Quality Water Quality SIS Outfall location data (DEQ/WQ SIS)	R20	Wastewater Treatment Plants/Collection Stations	H
WQ - SIS outfalls - SANDY WWTP	78615	See WQ permit file	SANDY WWTP	Not applicable	BORING	CLACKAMAS	2009	OR Dept. of Environmental Quality Water Quality SIS Outfall location data (DEQ/WQ SIS)	R20	Wastewater Treatment Plants/Collection Stations	H
WQ - TRI-CITY SERVICE DISTRICT - WWTP	101168	DOMESTIC - NPDES-DOM-A3	TRI-CITY SERVICE DISTRICT	15941 AGNES AVE	Oregon City	CLACKAMAS	11/1/2018	OR Dept. of Environmental Quality - Waste Water Treatment Plants (DEQ\WWTP-SIS)	R20	Sewage Treatment Plants	H
WQ SIS - 16051 SE HWY 224 GRADING	122943	GEN12C - STORMWATER MINOR	16051 SE HWY 224 GRADING	16051 SE HWY 224	N/A	CLACKAMAS	10/31/2018	OR Dept. of Environmental Quality - Water Quality SIS database	M57	DEQ Permitted Stormwater Discharges (NPDES or WPCF)	H
WQ SIS - 20565 S REDLAND RD	124957	GEN12C(AGENT) - STORMWATER MINOR	20565 S REDLAND RD	20565 S REDLAND RD	N/A	CLACKAMAS	10/31/2018	OR Dept. of Environmental Quality - Water Quality SIS database	M57	DEQ Permitted Stormwater Discharges (NPDES or WPCF)	H
WQ SIS - ABUNDANT LIFE CHRISTIAN CHURCH	111842	WPCFOS-Bix - DOMESTIC	ABUNDANT LIFE CHRISTIAN CHURCH	17241 SE HEMRICK ROAD	N/A	CLACKAMAS	10/31/2018	OR Dept. of Environmental Quality - Water Quality SIS database	M31	Domestic Sewage Treatment with On-Site System/ Large Capacity Septic Systems Serving > 20	M
WQ SIS - ALBERTSONS COMPANIES	125428	GEN12Z - STORMWATER MINOR	ALBERTSONS COMPANIES	9450 SE MANGAN DRIVE	N/A	CLACKAMAS	10/31/2018	OR Dept. of Environmental Quality - Water Quality SIS database	M57	DEQ Permitted Stormwater Discharges (NPDES or WPCF)	H
WQ SIS - BARBARA M LEDBURY	125430	GEN2401 - DOMESTIC	BARBARA M LEDBURY	12805 SE 242ND AVE	N/A	CLACKAMAS	10/31/2018	OR Dept. of Environmental Quality - Water Quality SIS database	M50	Graywater reuse/disposal or Industrial reuse	M
WQ SIS - BIG VALLEY WOODS RV PARK	112246	WPCFOS-BiiiAS> - DOMESTIC	BIG VALLEY WOODS RV PARK	32700 SE LEEWOOD LANE	N/A	CLACKAMAS	10/31/2018	OR Dept. of Environmental Quality - Water Quality SIS database	M31	Domestic Sewage Treatment with On-Site System/ Large Capacity Septic Systems Serving > 20	M
WQ SIS - BIG VALLEY WOODS RV PARK	112246	GEN12C(AGENT) - STORMWATER MINOR	BIG VALLEY WOODS RV PARK	32700 SE LEEWOOD LANE	N/A	CLACKAMAS	10/31/2018	OR Dept. of Environmental Quality - Water Quality SIS database	M57	DEQ Permitted Stormwater Discharges (NPDES or WPCF)	H

Database Identifier (DB_ID)	Site Identifier	Status	Common Name	Address	City	County	Retrieval Date (RET_DATE)	Data Source	DEQ PCS Code	DEQ PCS Type	Relative Risk
WQ SIS - BORING GOLF COURSE INVESTORS, INC.	109772	WPCFOS-Bii - DOMESTIC	BORING GOLF COURSE INVESTORS, INC.	27195 SE KELSO RD	N/A	CLACKAMAS	10/31/2018	OR Dept. of Environmental Quality - Water Quality SIS database	M31	Domestic Sewage Treatment with On-Site System/ Large Capacity Septic Systems Serving > 20	M
WQ SIS - CAN-AMERICAN, INC.	107792	WPCFOS-Bii - DOMESTIC	CAN-AMERICAN, INC.	31265 HWY 26	N/A	CLACKAMAS	10/31/2018	OR Dept. of Environmental Quality - Water Quality SIS database	M31	Domestic Sewage Treatment with On-Site System/ Large Capacity Septic Systems Serving > 20	M
WQ SIS - CARVER FILL SITE	116924	GEN12A - STORMWATER MINOR	CARVER FILL SITE	15860 SW HWY 224	N/A	CLACKAMAS	10/31/2018	OR Dept. of Environmental Quality - Water Quality SIS database	M57	DEQ Permitted Stormwater Discharges (NPDES or WPCF)	H
WQ SIS - CHEVRON USA INC	125716	WPCFOS-Bix - DOMESTIC	CHEVRON USA INC	31251 SE Hwy 26	N/A	CLACKAMAS	10/31/2018	OR Dept. of Environmental Quality - Water Quality SIS database	M31	Domestic Sewage Treatment with On-Site System/ Large Capacity Septic Systems Serving > 20	M
WQ SIS - CHRISTILLA COMMONS	124911	GEN12C - STORMWATER MINOR	CHRISTILLA COMMONS	12900 SE 162ND AVE	N/A	CLACKAMAS	10/31/2018	OR Dept. of Environmental Quality - Water Quality SIS database	M57	DEQ Permitted Stormwater Discharges (NPDES or WPCF)	H
WQ SIS - CLACKAMAS COUNTY - MUNICIPAL STORMWATER PERMIT	108016	NPDES-DOM-MS4-1 - STORMWATER MAJOR	CLACKAMAS COUNTY - MUNICIPAL STORMWATER PERMIT	MULTIPLE OUTFALL LOCATIONS (CLACKAMAS)	N/A	CLACKAMAS	10/31/2018	OR Dept. of Environmental Quality - Water Quality SIS database	M57	DEQ Permitted Stormwater Discharges (NPDES or WPCF)	H
WQ SIS - CLACKAMAS COUNTY PARKS DEPARTMENT	109880	WPCFOS-Bii - DOMESTIC	CLACKAMAS COUNTY PARKS DEPARTMENT	BARTON PARK ROAD	N/A	CLACKAMAS	10/31/2018	OR Dept. of Environmental Quality - Water Quality SIS database	M31	Domestic Sewage Treatment with On-Site System/ Large Capacity Septic Systems Serving > 20	M
WQ SIS - CLACKAMAS COUNTY SERVICE DISTRICT #1	16597	WPCFOS-Bv - DOMESTIC	CLACKAMAS COUNTY SERVICE DISTRICT #1	FISCHERS MILL ROAD	N/A	CLACKAMAS	10/31/2018	OR Dept. of Environmental Quality - Water Quality SIS database	M31	Domestic Sewage Treatment with On-Site System/ Large Capacity Septic Systems Serving > 20	M
WQ SIS - CLACKAMAS DISTRIBUTION CTR - GEN MDSE	106748	GEN12Z - STORMWATER MINOR	CLACKAMAS DISTRIBUTION CTR - GEN MDSE	11500 SE HIGHWAY 212	N/A	CLACKAMAS	10/31/2018	OR Dept. of Environmental Quality - Water Quality SIS database	M57	DEQ Permitted Stormwater Discharges (NPDES or WPCF)	H
WQ SIS - CLACKAMAS RIVER WATER DISTRICT	107682	GEN02 - INDUSTRIAL MINOR	CLACKAMAS RIVER WATER DISTRICT	9100 SE MANGAN DR	N/A	CLACKAMAS	10/31/2018	OR Dept. of Environmental Quality - Water Quality SIS database	M62	Industrial or Process Wastewater - WPCF and NPDES/ Lagoons and Liquid Waste	L
WQ SIS - CLAPP, BEN & KATHLEEN	110395	WPCFOS-Bii - DOMESTIC	CLAPP, BEN & KATHLEEN	16471 SE HWY 224	N/A	CLACKAMAS	10/31/2018	OR Dept. of Environmental Quality - Water Quality SIS database	M31	Domestic Sewage Treatment with On-Site System/ Large Capacity Septic Systems Serving > 20	M
WQ SIS - CONCRETE SERVICES, INC.	107685	GEN10 - INDUSTRIAL	CONCRETE SERVICES, INC.	11340 SE JENNIFER ST	N/A	CLACKAMAS	10/31/2018	OR Dept. of Environmental Quality - Water Quality SIS database	M62	Industrial or Process Wastewater - WPCF and NPDES/ Lagoons and Liquid Waste	H

Database Identifier (DB_ID)	Site Identifier	Status	Common Name	Address	City	County	Retrieval Date (RET_DATE)	Data Source	DEQ PCS Code	DEQ PCS Type	Relative Risk
WQ SIS - CONSOLIDATED METCO, INC.	106964	GEN12Z - STORMWATER MINOR	CONSOLIDATED METCO, INC.	10448 HWY 212	N/A	CLACKAM AS	10/31/2018	OR Dept. of Environmental Quality - Water Quality SIS database	M57	DEQ Permitted Stormwater Discharges (NPDES or WPCF)	H
WQ SIS - CREEKSIDE TERRACE	125470	GEN12C - STORMWATER MINOR	CREEKSIDE TERRACE	16485 SE SUNNYSIDE RD	N/A	CLACKAM AS	10/31/2018	OR Dept. of Environmental Quality - Water Quality SIS database	M57	DEQ Permitted Stormwater Discharges (NPDES or WPCF)	H
WQ SIS - CURRINSVILLE MOBILE HOME PARK	111460	WPCFOS-BiiiAS> - DOMESTIC	CURRINSVILLE MOBILE HOME PARK	28388 SE EAGLE CREEK RD	N/A	CLACKAM AS	10/31/2018	OR Dept. of Environmental Quality - Water Quality SIS database	M31	Domestic Sewage Treatment with On-Site System/ Large Capacity Septic Systems Serving > 20	M
WQ SIS - DALLAS, HERMAN L. & DORIS L.	25600	GEN10 - INDUSTRIAL	DALLAS, HERMAN L. & DORIS L.	25375 SE TALON RD	N/A	CLACKAM AS	10/31/2018	OR Dept. of Environmental Quality - Water Quality SIS database	M62	Industrial or Process Wastewater - WPCF and NPDES/ Lagoons and Liquid Waste	H
WQ SIS - DAMASCUS PROPERTIES LLC	110218	WPCFOS-BiiiRGF> - DOMESTIC	DAMASCUS PROPERTIES LLC	19830 THRU 20000 SE HWY 212	N/A	CLACKAM AS	10/31/2018	OR Dept. of Environmental Quality - Water Quality SIS database	M31	Domestic Sewage Treatment with On-Site System/ Large Capacity Septic Systems Serving > 20	M
WQ SIS - EAGLE CREEK INN	124924	WPCFOS-Bii - DOMESTIC	EAGLE CREEK INN	25960 SE EAGLE CREEK RD	N/A	CLACKAM AS	10/31/2018	OR Dept. of Environmental Quality - Water Quality SIS database	M31	Domestic Sewage Treatment with On-Site System/ Large Capacity Septic Systems Serving > 20	M
WQ SIS - EAGLE CREEK STORAGE YARD PROJECT	114680	GEN12C(AGENT) - STORMWATER MINOR	EAGLE CREEK STORAGE YARD PROJECT	26175 SE EAGLE CREEK ROAD	N/A	CLACKAM AS	10/31/2018	OR Dept. of Environmental Quality - Water Quality SIS database	M57	DEQ Permitted Stormwater Discharges (NPDES or WPCF)	H
WQ SIS - EAGLE FOUNDRY CO.	107216	WPCFOS-Bv - DOMESTIC	EAGLE FOUNDRY CO.	23123 SE EAGLE CREEK RD	N/A	CLACKAM AS	10/31/2018	OR Dept. of Environmental Quality - Water Quality SIS database	M31	Domestic Sewage Treatment with On-Site System/ Large Capacity Septic Systems Serving > 20	M
WQ SIS - ELLIOTT ASSOCIATES,INC	112344	WPCFOS-Bii - DOMESTIC	ELLIOTT ASSOCIATES,INC	20330 THRU 20420 SE HWY. 212	N/A	CLACKAM AS	10/31/2018	OR Dept. of Environmental Quality - Water Quality SIS database	M31	Domestic Sewage Treatment with On-Site System/ Large Capacity Septic Systems Serving > 20	M
WQ SIS - ESTACADA MOBILE VILLAGE, INC.	108809	WPCFOS-BiiiAS> - DOMESTIC	ESTACADA MOBILE VILLAGE, INC.	33421 SE HWY 224	N/A	CLACKAM AS	10/31/2018	OR Dept. of Environmental Quality - Water Quality SIS database	M31	Domestic Sewage Treatment with On-Site System/ Large Capacity Septic Systems Serving > 20	M
WQ SIS - ESTACADA PROCESSING BUILDING	125570	GEN12C - STORMWATER MINOR	ESTACADA PROCESSING BUILDING	NW CAMPUS DR & NW NOBLE DR	N/A	CLACKAM AS	10/31/2018	OR Dept. of Environmental Quality - Water Quality SIS database	M57	DEQ Permitted Stormwater Discharges (NPDES or WPCF)	H
WQ SIS - ESTACADA ROCK PRODUCTS INC.	27874	GEN12A - STORMWATER MINOR	ESTACADA ROCK PRODUCTS INC.	29400 RIVER MILL RD	N/A	CLACKAM AS	10/31/2018	OR Dept. of Environmental Quality - Water Quality SIS database	M57	DEQ Permitted Stormwater Discharges (NPDES or WPCF)	H

Database Identifier (DB_ID)	Site Identifier	Status	Common Name	Address	City	County	Retrieval Date (RET_DATE)	Data Source	DEQ PCS Code	DEQ PCS Type	Relative Risk
WQ SIS - FERGUSEN, LARRY	110898	WPCFOS-BivSF< - DOMESTIC	FERGUSEN, LARRY	24802 SE HIGHWAY 224	N/A	CLACKAMAS	10/31/2018	OR Dept. of Environmental Quality - Water Quality SIS database	M31	Domestic Sewage Treatment with On-Site System/ Large Capacity Septic Systems Serving > 20	M
WQ SIS - FIRST STUDENT, INC.	112644	GEN12Z - STORMWATER MINOR	FIRST STUDENT, INC.	1200 82ND DRIVE	Gladstone	CLACKAMAS	10/31/2018	OR Dept. of Environmental Quality - Water Quality SIS database	M57	DEQ Permitted Stormwater Discharges (NPDES or WPCF)	H
WQ SIS - FOSTER AUTO PARTS, INC.	110689	GEN12Z - STORMWATER MINOR	FOSTER AUTO PARTS, INC.	19510 SE SUNNYSIDE RD	N/A	CLACKAMAS	10/31/2018	OR Dept. of Environmental Quality - Water Quality SIS database	M57	DEQ Permitted Stormwater Discharges (NPDES or WPCF)	H
WQ SIS - FOX GLEN	124637	GEN12C - STORMWATER MINOR	FOX GLEN	169TH SOUTH OF SUNNYSIDE ROAD	N/A	CLACKAMAS	10/31/2018	OR Dept. of Environmental Quality - Water Quality SIS database	M57	DEQ Permitted Stormwater Discharges (NPDES or WPCF)	H
WQ SIS - GARY DAVIS TRUCKING, INC.	107617	GEN12Z - STORMWATER MINOR	GARY DAVIS TRUCKING, INC.	16795 SE EVELYN STREET	N/A	CLACKAMAS	10/31/2018	OR Dept. of Environmental Quality - Water Quality SIS database	M57	DEQ Permitted Stormwater Discharges (NPDES or WPCF)	H
WQ SIS - GIBLER, JOHN	108870	WPCFOS-BivAS< - DOMESTIC	GIBLER, JOHN	28534 SE CHURCH ROAD	N/A	CLACKAMAS	10/31/2018	OR Dept. of Environmental Quality - Water Quality SIS database	M31	Domestic Sewage Treatment with On-Site System/ Large Capacity Septic Systems Serving > 20	M
WQ SIS - GRAND VIEW MEADOWS	124172	GEN12C - STORMWATER MINOR	GRAND VIEW MEADOWS	10037 SE 172ND AVENUE	N/A	CLACKAMAS	10/31/2018	OR Dept. of Environmental Quality - Water Quality SIS database	M57	DEQ Permitted Stormwater Discharges (NPDES or WPCF)	H
WQ SIS - HAPPY VALLEY CROSSROADS	124264	GEN12C - STORMWATER MINOR	HAPPY VALLEY CROSSROADS	16957 SE SUNNYSIDE ROAD	N/A	CLACKAMAS	10/31/2018	OR Dept. of Environmental Quality - Water Quality SIS database	M57	DEQ Permitted Stormwater Discharges (NPDES or WPCF)	H
WQ SIS - HIDDEN FALLS 3	125336	GEN12C - STORMWATER MINOR	HIDDEN FALLS 3	CLACKAMAS HWY	N/A	CLACKAMAS	10/31/2018	OR Dept. of Environmental Quality - Water Quality SIS database	M57	DEQ Permitted Stormwater Discharges (NPDES or WPCF)	H
WQ SIS - HIGH BANKS, INC.	108865	WPCFOS-Bii - DOMESTIC	HIGH BANKS, INC.	16196 SE HWY 224	N/A	CLACKAMAS	10/31/2018	OR Dept. of Environmental Quality - Water Quality SIS database	M31	Domestic Sewage Treatment with On-Site System/ Large Capacity Septic Systems Serving > 20	M
WQ SIS - HUNTER HILLS	125316	GEN12C - STORMWATER MINOR	HUNTER HILLS	15961 HUNTER AVE	Oregon City	CLACKAMAS	10/31/2018	OR Dept. of Environmental Quality - Water Quality SIS database	M57	DEQ Permitted Stormwater Discharges (NPDES or WPCF)	H
WQ SIS - INTERSTATE MEAT DISTRIBUTORS	117083	GEN12Z - STORMWATER MINOR	INTERSTATE MEAT DISTRIBUTORS	9550 SE LAST RD	N/A	CLACKAMAS	10/31/2018	OR Dept. of Environmental Quality - Water Quality SIS database	M57	DEQ Permitted Stormwater Discharges (NPDES or WPCF)	H
WQ SIS - LDS CHURCH - DAMASCUS	113411	WPCFOS-Bviii - DOMESTIC	LDS CHURCH - DAMASCUS	E OF SE 312 DR & N OF SE COMPTON RD.	N/A	CLACKAMAS	10/31/2018	OR Dept. of Environmental Quality - Water Quality SIS database	M31	Domestic Sewage Treatment with On-Site System/ Large Capacity Septic Systems Serving > 20	M
WQ SIS - MARTIN, HERSHEL J	124635	GEN2401 - DOMESTIC	MARTIN, HERSHEL J	19800 SE QUALLEY RD	N/A	CLACKAMAS	10/31/2018	OR Dept. of Environmental Quality - Water Quality SIS database	M50	Graywater reuse/disposal or Industrial reuse	M

Database Identifier (DB_ID)	Site Identifier	Status	Common Name	Address	City	County	Retrieval Date (RET_DATE)	Data Source	DEQ PCS Code	DEQ PCS Type	Relative Risk
WQ SIS - MCDONALD, JAMES	102772	WPCFOS-Bii - DOMESTIC	MCDONALD, JAMES	20205 S.E. HWY 212	N/A	CLACKAMAS	10/31/2018	OR Dept. of Environmental Quality - Water Quality SIS database	M31	Domestic Sewage Treatment with On-Site System/ Large Capacity Septic Systems Serving > 20	M
WQ SIS - MOORE, BRYON AND BRENDA	116560	WPCFOS-Bix - DOMESTIC	MOORE, BRYON AND BRENDA	28424 SE EAGLE CREEK RD	N/A	CLACKAMAS	10/31/2018	OR Dept. of Environmental Quality - Water Quality SIS database	M31	Domestic Sewage Treatment with On-Site System/ Large Capacity Septic Systems Serving > 20	M
WQ SIS - MOST NEW BUILDING	125485	GEN12C - STORMWATER MINOR	MOST NEW BUILDING	8735 NORTH HARBORGATE STREET	N/A	CLACKAMAS	10/31/2018	OR Dept. of Environmental Quality - Water Quality SIS database	M57	DEQ Permitted Stormwater Discharges (NPDES or WPCF)	H
WQ SIS - NORTH CLACKAMAS COUNTY WATER COMMISSION	110117	GEN02 - INDUSTRIAL MINOR	NORTH CLACKAMAS COUNTY WATER COMMISSION	14173, 14275 S CLACKAMAS RIVER DR	N/A	CLACKAMAS	10/31/2018	OR Dept. of Environmental Quality - Water Quality SIS database	M62	Industrial or Process Wastewater - WPCF and NPDES/ Lagoons and Liquid Waste	L
WQ SIS - OLIVER, LEONARD E.	110666	WPCFOS-BiiirGF> - DOMESTIC	OLIVER, LEONARD E.	26044 SE EAGLE CREEK ROAD	N/A	CLACKAMAS	10/31/2018	OR Dept. of Environmental Quality - Water Quality SIS database	M31	Domestic Sewage Treatment with On-Site System/ Large Capacity Septic Systems Serving > 20	M
WQ SIS - OREGON DEPARTMENT OF FISH & WILDLIFE	64442	NPDES-IW-B17 - INDUSTRIAL MINOR	OREGON DEPARTMENT OF FISH & WILDLIFE	24500 S ENTRANCE RD	N/A	CLACKAMAS	10/31/2018	OR Dept. of Environmental Quality - Water Quality SIS database	M62	Industrial or Process Wastewater - WPCF and NPDES/ Lagoons and Liquid Waste	H
WQ SIS - PGE - OAK GROVE	70810	WPCF-DOM-E - DOMESTIC	PGE - OAK GROVE	55580 E HIGHWAY 224	N/A	CLACKAMAS	10/31/2018	OR Dept. of Environmental Quality - Water Quality SIS database	R20	Wastewater Treatment Plants/Collection Stations	H
WQ SIS - PINE VIEW MEADOWS	124125	GEN12C - STORMWATER MINOR	PINE VIEW MEADOWS	10245 SE 172ND AVENUE	N/A	CLACKAMAS	10/31/2018	OR Dept. of Environmental Quality - Water Quality SIS database	M57	DEQ Permitted Stormwater Discharges (NPDES or WPCF)	H
WQ SIS - PLEASANT VALLEY VILLAGES PHASES 1 & 2	125283	GEN12C - STORMWATER MINOR	PLEASANT VALLEY VILLAGES PHASES 1 & 2	12525 SE 172ND AVENUE	N/A	CLACKAMAS	10/31/2018	OR Dept. of Environmental Quality - Water Quality SIS database	M57	DEQ Permitted Stormwater Discharges (NPDES or WPCF)	H
WQ SIS - PORTLAND ROAD AND DRIVEWAY CO., INC.	62469	GEN10 - INDUSTRIAL	PORTLAND ROAD AND DRIVEWAY CO., INC.	10960 SE JENNIFER STREET	N/A	CLACKAMAS	10/31/2018	OR Dept. of Environmental Quality - Water Quality SIS database	M62	Industrial or Process Wastewater - WPCF and NPDES/ Lagoons and Liquid Waste	H
WQ SIS - REDLAND SCHOOL DISTRICT 116	104982	WPCFOS-Bii - DOMESTIC	REDLAND SCHOOL DISTRICT 116	18131 S REDLAND RD	N/A	CLACKAMAS	10/31/2018	OR Dept. of Environmental Quality - Water Quality SIS database	M31	Domestic Sewage Treatment with On-Site System/ Large Capacity Septic Systems Serving > 20	M
WQ SIS - RIVER ISLAND NATURAL AREA NORTH RESTORATION	124720	GEN12C(AGENT) - STORMWATER MINOR	RIVER ISLAND NATURAL AREA NORTH RESTORATION	16207 S EADEN ROAD	N/A	CLACKAMAS	10/31/2018	OR Dept. of Environmental Quality - Water Quality SIS database	M57	DEQ Permitted Stormwater Discharges (NPDES or WPCF)	H
WQ SIS - SAFETY-KLEEN SYSTEMS, INC.	102806	GEN12Z - STORMWATER MINOR	SAFETY-KLEEN SYSTEMS, INC.	16540 SE 130TH AVE	N/A	CLACKAMAS	10/31/2018	OR Dept. of Environmental Quality - Water Quality SIS database	M57	DEQ Permitted Stormwater Discharges (NPDES or WPCF)	H

Database Identifier (DB_ID)	Site Identifier	Status	Common Name	Address	City	County	Retrieval Date (RET_DATE)	Data Source	DEQ PCS Code	DEQ PCS Type	Relative Risk
WQ SIS - SAFEWAY CLACKAMAS DIST CTR	102441	GEN12Z - STORMWATER MINOR	SAFEWAY CLACKAMAS DIST CTR	16800 SE EVELYN ST	N/A	CLACKAMAS	10/31/2018	OR Dept. of Environmental Quality - Water Quality SIS database	M57	DEQ Permitted Stormwater Discharges (NPDES or WPCF)	H
WQ SIS - SAFEWAY INC	106678	WPCFOS-Bv - DOMESTIC	SAFEWAY INC	20151 S.E. 212TH AVENUE	N/A	CLACKAMAS	10/31/2018	OR Dept. of Environmental Quality - Water Quality SIS database	M31	Domestic Sewage Treatment with On-Site System/ Large Capacity Septic Systems Serving > 20	M
WQ SIS - SALVATION ARMY, THE	78417	WPCFOS-Bv - DOMESTIC	SALVATION ARMY, THE	24751 SE HWY 224	N/A	CLACKAMAS	10/31/2018	OR Dept. of Environmental Quality - Water Quality SIS database	M31	Domestic Sewage Treatment with On-Site System/ Large Capacity Septic Systems Serving > 20	M
WQ SIS - SANDY, CITY OF	78615	GEN12Z - STORMWATER MINOR	SANDY, CITY OF	33400 SE JARL RD	N/A	CLACKAMAS	10/31/2018	OR Dept. of Environmental Quality - Water Quality SIS database	M57	DEQ Permitted Stormwater Discharges (NPDES or WPCF)	H
WQ SIS - SCOUTERS MEADOW	124311	GEN12C - STORMWATER MINOR	SCOUTERS MEADOW	TAX LOTS 300&301, TAX MAP 1 3E 31B	N/A	CLACKAMAS	10/31/2018	OR Dept. of Environmental Quality - Water Quality SIS database	M57	DEQ Permitted Stormwater Discharges (NPDES or WPCF)	H
WQ SIS - SCOUTERS MOUNTAIN PHASE 1	124936	GEN12C - STORMWATER MINOR	SCOUTERS MOUNTAIN PHASE 1	SE 145TH AVE/SE 147TH AVE	N/A	CLACKAMAS	10/31/2018	OR Dept. of Environmental Quality - Water Quality SIS database	M57	DEQ Permitted Stormwater Discharges (NPDES or WPCF)	H
WQ SIS - SCOUTERS MOUNTAIN PUD	125300	GEN12C - STORMWATER MINOR	SCOUTERS MOUNTAIN PUD	E OF THE S TERMINUS OF SE VRADENBURG RD	N/A	CLACKAMAS	10/31/2018	OR Dept. of Environmental Quality - Water Quality SIS database	M57	DEQ Permitted Stormwater Discharges (NPDES or WPCF)	H
WQ SIS - SILVER FOX INVESTMENTS, INC.	104118	WPCF-DOM-E - DOMESTIC	SILVER FOX INVESTMENTS, INC.	40505 SE HWY 224	N/A	CLACKAMAS	10/31/2018	OR Dept. of Environmental Quality - Water Quality SIS database	R20	Wastewater Treatment Plants/Collection Stations	H
WQ SIS - SILVER FOX RV EXPANSION	124614	GEN12C(AGENT) - STORMWATER MINOR	SILVER FOX RV EXPANSION	40505 SE HWY 224	N/A	CLACKAMAS	10/31/2018	OR Dept. of Environmental Quality - Water Quality SIS database	M57	DEQ Permitted Stormwater Discharges (NPDES or WPCF)	H
WQ SIS - SP RECYCLING	117787	GEN12Z - STORMWATER MINOR	SP RECYCLING	16810 SE 120TH AVE.	N/A	CLACKAMAS	10/31/2018	OR Dept. of Environmental Quality - Water Quality SIS database	M57	DEQ Permitted Stormwater Discharges (NPDES or WPCF)	H
WQ SIS - SP SOLAR 2, LLC - GOOSE CREEK	125221	GEN12C - STORMWATER MINOR	SP SOLAR 2, LLC - GOOSE CREEK	27270 SOUTHEAST SUTTLE ROAD	N/A	CLACKAMAS	10/31/2018	OR Dept. of Environmental Quality - Water Quality SIS database	M57	DEQ Permitted Stormwater Discharges (NPDES or WPCF)	H
WQ SIS - STALMAN GREENHOUSE	125191	GEN12C(AGENT) - STORMWATER MINOR	STALMAN GREENHOUSE	22400 S STORMER RD	N/A	CLACKAMAS	10/31/2018	OR Dept. of Environmental Quality - Water Quality SIS database	M57	DEQ Permitted Stormwater Discharges (NPDES or WPCF)	H
WQ SIS - STELLA HEIGHTS	125307	GEN12C - STORMWATER MINOR	STELLA HEIGHTS	10585 AND 10505 SE 172ND AVE	N/A	CLACKAMAS	10/31/2018	OR Dept. of Environmental Quality - Water Quality SIS database	M57	DEQ Permitted Stormwater Discharges (NPDES or WPCF)	H
WQ SIS - STONE CLIFF PROPERTIES, L.L.C.	110617	WPCFOS-BiiiAS> - DOMESTIC	STONE CLIFF PROPERTIES, L.L.C.	17900 S CLACKAMAS RIVER DR	N/A	CLACKAMAS	10/31/2018	OR Dept. of Environmental Quality - Water Quality SIS database	M31	Domestic Sewage Treatment with On-Site System/ Large Capacity Septic Systems Serving > 20	M
WQ SIS - THERMO FLUIDS, INC.	115053	GEN12Z - STORMWATER MINOR	THERMO FLUIDS, INC.	12533 SE CARPENTER DR	N/A	CLACKAMAS	10/31/2018	OR Dept. of Environmental Quality - Water Quality SIS database	M57	DEQ Permitted Stormwater Discharges (NPDES or WPCF)	H

Database Identifier (DB_ID)	Site Identifier	Status	Common Name	Address	City	County	Retrieval Date (RET_DATE)	Data Source	DEQ PCS Code	DEQ PCS Type	Relative Risk
WQ SIS - TIME OIL CO.	106452	WPCFOS-BivAS< - DOMESTIC	TIME OIL CO.	29629 SE HWY 224	N/A	CLACKAMAS	10/31/2018	OR Dept. of Environmental Quality - Water Quality SIS database	M31	Domestic Sewage Treatment with On-Site System/ Large Capacity Septic Systems Serving > 20	M
WQ SIS - TRANS-LITE, INC.	119581	GEN12Z - STORMWATER MINOR	TRANS-LITE, INC.	13489 SE HWY 212	N/A	CLACKAMAS	10/31/2018	OR Dept. of Environmental Quality - Water Quality SIS database	M57	DEQ Permitted Stormwater Discharges (NPDES or WPCF)	H
WQ SIS - TRI-CITY SERVICE DISTRICT	110122	GEN12Z - STORMWATER MINOR	TRI-CITY SERVICE DISTRICT	15941 AGNES AVE	Oregon City	CLACKAMAS	10/31/2018	OR Dept. of Environmental Quality - Water Quality SIS database	M57	DEQ Permitted Stormwater Discharges (NPDES or WPCF)	H
WQ SIS - VANPORT MANUFACTURING, INC.	92680	GEN12Z - STORMWATER MINOR	VANPORT MANUFACTURING, INC.	28590 WALLY ROAD	N/A	CLACKAMAS	10/31/2018	OR Dept. of Environmental Quality - Water Quality SIS database	M57	DEQ Permitted Stormwater Discharges (NPDES or WPCF)	H
WQ SIS - WILBUR-ELLIS CLACKAMAS	120524	GEN12Z - STORMWATER MINOR	WILBUR-ELLIS CLACKAMAS	12530 SE JENNIFER ST	N/A	CLACKAMAS	10/31/2018	OR Dept. of Environmental Quality - Water Quality SIS database	M57	DEQ Permitted Stormwater Discharges (NPDES or WPCF)	H
WQ SIS - WYMORE TRANSFER COMPANY	110888	GEN12Z - STORMWATER MINOR	WYMORE TRANSFER COMPANY	12651 SE CAPPS RD	N/A	CLACKAMAS	10/31/2018	OR Dept. of Environmental Quality - Water Quality SIS database	M57	DEQ Permitted Stormwater Discharges (NPDES or WPCF)	H
Transportation Corridors, Stream Crossings & Municipalities: (highways, railways, bridge)											
Bridge - "D" Picnic Area bridge at McIver State Park	21444	Highway, major road, bridge, or stream crossing	"D" Picnic Area bridge at McIver State Park	Not Applicable	UNKNO WN	Clackamas	2013	Oregon Dept. of Transportation, Technical Services Branch, Bridges Section (ODOT)	M22	Transportation Corridors - Stream Crossing - Perennial	H
Bridge - 82nd Dr over Hwy 64 (Gladstone Intchg)	09757	Highway, major road, bridge, or stream crossing	82nd Dr over Hwy 64 (Gladstone Intchg)	Not Applicable	GLADSTONE	Clackamas	2013	Oregon Dept. of Transportation, Technical Services Branch, Bridges Section (ODOT)	M22	Transportation Corridors - Stream Crossing - Perennial	H
Bridge - Clackamas River, Bakers Ferry Rd	06560	Highway, major road, bridge, or stream crossing	Clackamas River, Bakers Ferry Rd	Not Applicable	UNKNO WN	Clackamas	2013	Oregon Dept. of Transportation, Technical Services Branch, Bridges Section (ODOT)	M22	Transportation Corridors - Stream Crossing - Perennial	H
Bridge - Clackamas River, Hwy 161 (Estacada)	02208	Highway, major road, bridge, or stream crossing	Clackamas River, Hwy 161 (Estacada)	Not Applicable	ESTACADA	Clackamas	2013	Oregon Dept. of Transportation, Technical Services Branch, Bridges Section (ODOT)	M22	Transportation Corridors - Stream Crossing - Perennial	H
Bridge - Clackamas River, Hwy 64 NB (Parkplace)	N8837B	Highway, major road, bridge, or stream crossing	Clackamas River, Hwy 64 NB (Parkplace)	Not Applicable	OREGON CITY	Clackamas	2013	Oregon Dept. of Transportation, Technical Services Branch, Bridges Section (ODOT)	M22	Transportation Corridors - Stream Crossing - Perennial	H
Bridge - Clackamas River, Hwy 64 SB (Parkplace)	S8837A	Highway, major road, bridge, or stream crossing	Clackamas River, Hwy 64 SB (Parkplace)	Not Applicable	UNKNO WN	Clackamas	2013	Oregon Dept. of Transportation, Technical Services Branch, Bridges Section (ODOT)	M22	Transportation Corridors - Stream Crossing - Perennial	H
Bridge - Clackamas River, Springwater Rd	21160	Highway, major road, bridge, or stream crossing	Clackamas River, Springwater Rd	Not Applicable	UNKNO WN	Clackamas	2013	Oregon Dept. of Transportation, Technical Services Branch, Bridges Section (ODOT)	M22	Transportation Corridors - Stream Crossing - Perennial	H
Bridge - Clear Creek, Fischers Mill Rd	06505	Highway, major road, bridge, or stream crossing	Clear Creek, Fischers Mill Rd	Not Applicable	UNKNO WN	Clackamas	2013	Oregon Dept. of Transportation, Technical Services Branch, Bridges Section (ODOT)	M22	Transportation Corridors - Stream Crossing - Perennial	H
Bridge - Clear Creek, Redland Rd	06508	Highway, major road, bridge, or stream crossing	Clear Creek, Redland Rd	Not Applicable	UNKNO WN	Clackamas	2013	Oregon Dept. of Transportation, Technical Services Branch, Bridges Section (ODOT)	M22	Transportation Corridors - Stream Crossing - Perennial	H
Bridge - Clear Creek, Springwater Rd	06512	Highway, major road, bridge, or stream crossing	Clear Creek, Springwater Rd	Not Applicable	UNKNO WN	Clackamas	2013	Oregon Dept. of Transportation, Technical Services Branch, Bridges Section (ODOT)	M22	Transportation Corridors - Stream Crossing - Perennial	H

Database Identifier (DB_ID)	Site Identifier	Status	Common Name	Address	City	County	Retrieval Date (RET_DATE)	Data Source	DEQ PCS Code	DEQ PCS Type	Relative Risk
Bridge - Creek, Heiple Rd (West)	05295	Highway, major road, bridge, or stream crossing	Creek, Heiple Rd (West)	Not Applicable	UNKNO WN	Clackamas	2013	Oregon Dept. of Transportation, Technical Services Branch, Bridges Section (ODOT)	M22	Transportation Corridors - Stream Crossing - Perennial	H
Bridge - Culvert, Hwy 171 at MP 21.43	13502	Highway, major road, bridge, or stream crossing	Culvert, Hwy 171 at MP 21.43	Not Applicable	ESTACA DA	Clackamas	2013	Oregon Dept. of Transportation, Technical Services Branch, Bridges Section (ODOT)	M22	Transportation Corridors - Stream Crossing - Perennial	H
Bridge - Culvert, Hwy 171 at MP 7.36	0M536	Highway, major road, bridge, or stream crossing	Culvert, Hwy 171 at MP 7.36	Not Applicable	UNKNO WN	Clackamas	2013	Oregon Dept. of Transportation, Technical Services Branch, Bridges Section (ODOT)	M22	Transportation Corridors - Stream Crossing - Perennial	H
Bridge - Culvert, Hwy 174 at MP 2.68	0M505	Highway, major road, bridge, or stream crossing	Culvert, Hwy 174 at MP 2.68	Not Applicable	UNKNO WN	Clackamas	2013	Oregon Dept. of Transportation, Technical Services Branch, Bridges Section (ODOT)	M22	Transportation Corridors - Stream Crossing - Perennial	H
Bridge - Currin Creek, Eagle Creek Rd	06634	Highway, major road, bridge, or stream crossing	Currin Creek, Eagle Creek Rd	Not Applicable	UNKNO WN	Clackamas	2013	Oregon Dept. of Transportation, Technical Services Branch, Bridges Section (ODOT)	M22	Transportation Corridors - Stream Crossing - Perennial	H
Bridge - Currin Creek, Heiple Rd (East)	05296	Highway, major road, bridge, or stream crossing	Currin Creek, Heiple Rd (East)	Not Applicable	UNKNO WN	Clackamas	2013	Oregon Dept. of Transportation, Technical Services Branch, Bridges Section (ODOT)	M22	Transportation Corridors - Stream Crossing - Perennial	H
Bridge - Currin Creek, Hwy 171	09936	Highway, major road, bridge, or stream crossing	Currin Creek, Hwy 171	Not Applicable	UNKNO WN	Clackamas	2013	Oregon Dept. of Transportation, Technical Services Branch, Bridges Section (ODOT)	M22	Transportation Corridors - Stream Crossing - Perennial	H
Bridge - Currin Creek, Hwy 171 Frontage Road Lt (SE Folsom)	09936A	Highway, major road, bridge, or stream crossing	Currin Creek, Hwy 171 Frontage Road Lt (SE Folsom)	Not Applicable	UNKNO WN	Clackamas	2013	Oregon Dept. of Transportation, Technical Services Branch, Bridges Section (ODOT)	M22	Transportation Corridors - Stream Crossing - Perennial	H
Bridge - Deep Creek, Amisigger Rd	06299	Highway, major road, bridge, or stream crossing	Deep Creek, Amisigger Rd	Not Applicable	UNKNO WN	Clackamas	2013	Oregon Dept. of Transportation, Technical Services Branch, Bridges Section (ODOT)	M22	Transportation Corridors - Stream Crossing - Perennial	H
Bridge - Deep Creek, Hwy 171	02082A	Highway, major road, bridge, or stream crossing	Deep Creek, Hwy 171	Not Applicable	UNKNO WN	Clackamas	2013	Oregon Dept. of Transportation, Technical Services Branch, Bridges Section (ODOT)	M22	Transportation Corridors - Stream Crossing - Perennial	H
Bridge - Deep Creek, Hwy 172	03062	Highway, major road, bridge, or stream crossing	Deep Creek, Hwy 172	Not Applicable	UNKNO WN	Clackamas	2013	Oregon Dept. of Transportation, Technical Services Branch, Bridges Section (ODOT)	M22	Transportation Corridors - Stream Crossing - Perennial	H
Bridge - DOG CREEK BRIDGE TRAIL # 1 MILO MCIVER STATE PARK	20948	Highway, major road, bridge, or stream crossing	DOG CREEK BRIDGE TRAIL # 1 MILO MCIVER STATE PARK	Not Applicable	UNKNO WN	Clackamas	2013	Oregon Dept. of Transportation, Technical Services Branch, Bridges Section (ODOT)	M22	Transportation Corridors - Stream Crossing - Perennial	H
Bridge - DOG CREEK BRIDGE TRAIL # 2 MILO MCIVER STATE PARK	20949	Highway, major road, bridge, or stream crossing	DOG CREEK BRIDGE TRAIL # 2 MILO MCIVER STATE PARK	Not Applicable	UNKNO WN	Clackamas	2013	Oregon Dept. of Transportation, Technical Services Branch, Bridges Section (ODOT)	M22	Transportation Corridors - Stream Crossing - Perennial	H
Bridge - DOG CREEK BRIDGE TRAIL # 3 MILO MCIVER STATE PARK	20950	Highway, major road, bridge, or stream crossing	DOG CREEK BRIDGE TRAIL # 3 MILO MCIVER STATE PARK	Not Applicable	UNKNO WN	Clackamas	2013	Oregon Dept. of Transportation, Technical Services Branch, Bridges Section (ODOT)	M22	Transportation Corridors - Stream Crossing - Perennial	H
Bridge - Eagle Creek, Dowty Rd	18094	Highway, major road, bridge, or stream crossing	Eagle Creek, Dowty Rd	Not Applicable	UNKNO WN	Clackamas	2013	Oregon Dept. of Transportation, Technical Services Branch, Bridges Section (ODOT)	M22	Transportation Corridors - Stream Crossing - Perennial	H
Bridge - Eagle Creek, Eagle Creek Rd	03060A	Highway, major road, bridge, or stream crossing	Eagle Creek, Eagle Creek Rd	Not Applicable	UNKNO WN	Clackamas	2013	Oregon Dept. of Transportation, Technical Services Branch, Bridges Section (ODOT)	M22	Transportation Corridors - Stream Crossing - Perennial	H
Bridge - Eagle Creek, Hwy 171	03060B	Highway, major road, bridge, or stream crossing	Eagle Creek, Hwy 171	Not Applicable	UNKNO WN	Clackamas	2013	Oregon Dept. of Transportation, Technical Services Branch, Bridges Section (ODOT)	M22	Transportation Corridors - Stream Crossing - Perennial	H

Database Identifier (DB_ID)	Site Identifier	Status	Common Name	Address	City	County	Retrieval Date (RET_DATE)	Data Source	DEQ PCS Code	DEQ PCS Type	Relative Risk
Bridge - Equestrian Trail #1 - Milo McIver SP	20900	Highway, major road, bridge, or stream crossing	Equestrian Trail #1 - Milo McIver SP	Not Applicable	UNKNO WN	Clackamas	2013	Oregon Dept. of Transportation, Technical Services Branch, Bridges Section (ODOT)	M22	Transportation Corridors - Stream Crossing - Perennial	H
Bridge - Equestrian Trail #2 - Milo McIver SP	20901	Highway, major road, bridge, or stream crossing	Equestrian Trail #2 - Milo McIver SP	Not Applicable	UNKNO WN	Clackamas	2013	Oregon Dept. of Transportation, Technical Services Branch, Bridges Section (ODOT)	M22	Transportation Corridors - Stream Crossing - Perennial	H
Bridge - Fall Creek, Squaw Mountain Rd	20119	Highway, major road, bridge, or stream crossing	Fall Creek, Squaw Mountain Rd	Not Applicable	UNKNO WN	Clackamas	2013	Oregon Dept. of Transportation, Technical Services Branch, Bridges Section (ODOT)	M22	Transportation Corridors - Stream Crossing - Perennial	H
Bridge - Foster Creek, Bakers Ferry Rd	20616	Highway, major road, bridge, or stream crossing	Foster Creek, Bakers Ferry Rd	Not Applicable	UNKNO WN	Clackamas	2013	Oregon Dept. of Transportation, Technical Services Branch, Bridges Section (ODOT)	M22	Transportation Corridors - Stream Crossing - Perennial	H
Bridge - Foster Creek, Gerber Rd	19881	Highway, major road, bridge, or stream crossing	Foster Creek, Gerber Rd	Not Applicable	UNKNO WN	Clackamas	2013	Oregon Dept. of Transportation, Technical Services Branch, Bridges Section (ODOT)	M22	Transportation Corridors - Stream Crossing - Perennial	H
Bridge - Goose Creek, Hwy 171	05307	Highway, major road, bridge, or stream crossing	Goose Creek, Hwy 171	Not Applicable	UNKNO WN	Clackamas	2013	Oregon Dept. of Transportation, Technical Services Branch, Bridges Section (ODOT)	M22	Transportation Corridors - Stream Crossing - Perennial	H
Bridge - Goose Creek, Hwy 172	03061	Highway, major road, bridge, or stream crossing	Goose Creek, Hwy 172	Not Applicable	UNKNO WN	Clackamas	2013	Oregon Dept. of Transportation, Technical Services Branch, Bridges Section (ODOT)	M22	Transportation Corridors - Stream Crossing - Perennial	H
Bridge - Hiking Trail #1 Boardwalk at McIver State Park	21445	Highway, major road, bridge, or stream crossing	Hiking Trail #1 Boardwalk at McIver State Park	Not Applicable	UNKNO WN	Clackamas	2013	Oregon Dept. of Transportation, Technical Services Branch, Bridges Section (ODOT)	M22	Transportation Corridors - Stream Crossing - Perennial	H
Bridge - Hiking Trail Boardwalk at McIver State Park	21446	Highway, major road, bridge, or stream crossing	Hiking Trail Boardwalk at McIver State Park	Not Applicable	UNKNO WN	Clackamas	2013	Oregon Dept. of Transportation, Technical Services Branch, Bridges Section (ODOT)	M22	Transportation Corridors - Stream Crossing - Perennial	H
Bridge - Hwy 171 over Pedestrian Pass at MP 29.16	0M507	Highway, major road, bridge, or stream crossing	Hwy 171 over Pedestrian Pass at MP 29.16	Not Applicable	UNKNO WN	Clackamas	2013	Oregon Dept. of Transportation, Technical Services Branch, Bridges Section (ODOT)	M22	Transportation Corridors - Stream Crossing - Perennial	H
Bridge - Hwy 171 over UPRR Mainline	07867A	Highway, major road, bridge, or stream crossing	Hwy 171 over UPRR Mainline	Not Applicable	UNKNO WN	Clackamas	2013	Oregon Dept. of Transportation, Technical Services Branch, Bridges Section (ODOT)	M22	Transportation Corridors - Stream Crossing - Perennial	H
Bridge - Hwy 174 over Hwy 26	13492	Highway, major road, bridge, or stream crossing	Hwy 174 over Hwy 26	Not Applicable	UNKNO WN	Clackamas	2013	Oregon Dept. of Transportation, Technical Services Branch, Bridges Section (ODOT)	M22	Transportation Corridors - Stream Crossing - Perennial	H
Bridge - Maple Ridge Trail bridge at McIver State Park	21448	Highway, major road, bridge, or stream crossing	Maple Ridge Trail bridge at McIver State Park	Not Applicable	UNKNO WN	Clackamas	2013	Oregon Dept. of Transportation, Technical Services Branch, Bridges Section (ODOT)	M22	Transportation Corridors - Stream Crossing - Perennial	H
Bridge - North Fork Clackamas River, Hwy 171	05272A	Highway, major road, bridge, or stream crossing	North Fork Clackamas River, Hwy 171	Not Applicable	UNKNO WN	Clackamas	2013	Oregon Dept. of Transportation, Technical Services Branch, Bridges Section (ODOT)	M22	Transportation Corridors - Stream Crossing - Perennial	H
Bridge - North Fork Deep Creek, Hwy 26	09135	Highway, major road, bridge, or stream crossing	North Fork Deep Creek, Hwy 26	Not Applicable	UNKNO WN	Clackamas	2013	Oregon Dept. of Transportation, Technical Services Branch, Bridges Section (ODOT)	M22	Transportation Corridors - Stream Crossing - Perennial	H
Bridge - Noyer Creek, Hwy 174	0M506	Highway, major road, bridge, or stream crossing	Noyer Creek, Hwy 174	Not Applicable	UNKNO WN	Clackamas	2013	Oregon Dept. of Transportation, Technical Services Branch, Bridges Section (ODOT)	M22	Transportation Corridors - Stream Crossing - Perennial	H
Bridge - Parkplace Conn over Hwy 64	09750	Highway, major road, bridge, or stream crossing	Parkplace Conn over Hwy 64	Not Applicable	OREGO N CITY	Clackamas	2013	Oregon Dept. of Transportation, Technical Services Branch, Bridges Section (ODOT)	M22	Transportation Corridors - Stream Crossing - Perennial	H

Database Identifier (DB_ID)	Site Identifier	Status	Common Name	Address	City	County	Retrieval Date (RET_DATE)	Data Source	DEQ PCS Code	DEQ PCS Type	Relative Risk
Bridge - Richardson Creek, Hwy 171	05308	Highway, major road, bridge, or stream crossing	Richardson Creek, Hwy 171	Not Applicable	UNKNO WN	Clackamas	2013	Oregon Dept. of Transportation, Technical Services Branch, Bridges Section (ODOT)	M22	Transportation Corridors - Stream Crossing - Perennial	H
Bridge - River Bend Trail bridge at McIver State Park	21447	Highway, major road, bridge, or stream crossing	River Bend Trail bridge at McIver State Park	Not Applicable	UNKNO WN	Clackamas	2013	Oregon Dept. of Transportation, Technical Services Branch, Bridges Section (ODOT)	M22	Transportation Corridors - Stream Crossing - Perennial	H
Bridge - Rock Creek (Sunnyside Road) Bridge	20532	Highway, major road, bridge, or stream crossing	Rock Creek (Sunnyside Road) Bridge	Not Applicable	UNKNO WN	Clackamas	2013	Oregon Dept. of Transportation, Technical Services Branch, Bridges Section (ODOT)	M22	Transportation Corridors - Stream Crossing - Perennial	H
Bridge - Rock Creek, Foster Rd	06040	Highway, major road, bridge, or stream crossing	Rock Creek, Foster Rd	Not Applicable	UNKNO WN	Clackamas	2013	Oregon Dept. of Transportation, Technical Services Branch, Bridges Section (ODOT)	M22	Transportation Corridors - Stream Crossing - Perennial	H
Bridge - Rock Creek, Hwy 171	01439B	Highway, major road, bridge, or stream crossing	Rock Creek, Hwy 171	Not Applicable	UNKNO WN	Clackamas	2013	Oregon Dept. of Transportation, Technical Services Branch, Bridges Section (ODOT)	M22	Transportation Corridors - Stream Crossing - Perennial	H
Bridge - Rock Creek, SE 172nd Ave	06287	Highway, major road, bridge, or stream crossing	Rock Creek, SE 172nd Ave	Not Applicable	UNKNO WN	Clackamas	2013	Oregon Dept. of Transportation, Technical Services Branch, Bridges Section (ODOT)	M22	Transportation Corridors - Stream Crossing - Perennial	H
Bridge - Rock Creek, Troge Rd (East)	06633	Highway, major road, bridge, or stream crossing	Rock Creek, Troge Rd (East)	Not Applicable	UNKNO WN	Clackamas	2013	Oregon Dept. of Transportation, Technical Services Branch, Bridges Section (ODOT)	M22	Transportation Corridors - Stream Crossing - Perennial	H
Bridge - Rock Creek, Troge Rd (West)	06618	Highway, major road, bridge, or stream crossing	Rock Creek, Troge Rd (West)	Not Applicable	UNKNO WN	Clackamas	2013	Oregon Dept. of Transportation, Technical Services Branch, Bridges Section (ODOT)	M22	Transportation Corridors - Stream Crossing - Perennial	H
Bridge - Sign Cantilever Br, Hwy 171 WB at MP 5.38 (VMS)	21249	Highway, major road, bridge, or stream crossing	Sign Cantilever Br, Hwy 171 WB at MP 5.38 (VMS)	Not Applicable	MILWA UKIE	Clackamas	2013	Oregon Dept. of Transportation, Technical Services Branch, Bridges Section (ODOT)	M22	Transportation Corridors - Stream Crossing - Perennial	H
Bridge - Sign Cantilever Br, Hwy 64 NB at MP 10.53	19457	Highway, major road, bridge, or stream crossing	Sign Cantilever Br, Hwy 64 NB at MP 10.53	Not Applicable	OREGO N CITY	Clackamas	2013	Oregon Dept. of Transportation, Technical Services Branch, Bridges Section (ODOT)	M22	Transportation Corridors - Stream Crossing - Perennial	H
Bridge - Sign Cantilever Br, Hwy 64 NB at MP 10.67	19458	Highway, major road, bridge, or stream crossing	Sign Cantilever Br, Hwy 64 NB at MP 10.67	Not Applicable	OREGO N CITY	Clackamas	2013	Oregon Dept. of Transportation, Technical Services Branch, Bridges Section (ODOT)	M22	Transportation Corridors - Stream Crossing - Perennial	H
Bridge - Sign Cantilever Br, Hwy 64 NB at MP 10.81	19460	Highway, major road, bridge, or stream crossing	Sign Cantilever Br, Hwy 64 NB at MP 10.81	Not Applicable	GLADST ONE	Clackamas	2013	Oregon Dept. of Transportation, Technical Services Branch, Bridges Section (ODOT)	M22	Transportation Corridors - Stream Crossing - Perennial	H
Bridge - Sign Cantilever Br, Hwy 64 NB at MP 11.49	19260	Highway, major road, bridge, or stream crossing	Sign Cantilever Br, Hwy 64 NB at MP 11.49	Not Applicable	GLADST ONE	Clackamas	2013	Oregon Dept. of Transportation, Technical Services Branch, Bridges Section (ODOT)	M22	Transportation Corridors - Stream Crossing - Perennial	H
Bridge - Sign Cantilever Br, Hwy 64 SB at MP 11.23	19461	Highway, major road, bridge, or stream crossing	Sign Cantilever Br, Hwy 64 SB at MP 11.23	Not Applicable	GLADST ONE	Clackamas	2013	Oregon Dept. of Transportation, Technical Services Branch, Bridges Section (ODOT)	M22	Transportation Corridors - Stream Crossing - Perennial	H
Bridge - Sign Truss Br, Hwy 64 NB at MP 11.69 (VMS)	18711	Highway, major road, bridge, or stream crossing	Sign Truss Br, Hwy 64 NB at MP 11.69 (VMS)	Not Applicable	UNKNO WN	Clackamas	2013	Oregon Dept. of Transportation, Technical Services Branch, Bridges Section (ODOT)	M22	Transportation Corridors - Stream Crossing - Perennial	H
Bridge - Sign Truss Br, Hwy 64 SB at MP 10.67	19459	Highway, major road, bridge, or stream crossing	Sign Truss Br, Hwy 64 SB at MP 10.67	Not Applicable	OREGO N CITY	Clackamas	2013	Oregon Dept. of Transportation, Technical Services Branch, Bridges Section (ODOT)	M22	Transportation Corridors - Stream Crossing - Perennial	H
Bridge - Sign Truss Br, Hwy 64 SB at MP 11.62 (VMS)	20310	Highway, major road, bridge, or stream crossing	Sign Truss Br, Hwy 64 SB at MP 11.62 (VMS)	Not Applicable	UNKNO WN	Clackamas	2013	Oregon Dept. of Transportation, Technical Services Branch, Bridges Section (ODOT)	M22	Transportation Corridors - Stream Crossing - Perennial	H

Database Identifier (DB_ID)	Site Identifier	Status	Common Name	Address	City	County	Retrieval Date (RET_DATE)	Data Source	DEQ PCS Code	DEQ PCS Type	Relative Risk
Bridge - SPRR Overpass, Jennifer St	17121	Highway, major road, bridge, or stream crossing	SPRR Overpass, Jennifer St	Not Applicable	UNKNO WN	Clackamas	2013	Oregon Dept. of Transportation, Technical Services Branch, Bridges Section (ODOT)	M22	Transportation Corridors - Stream Crossing - Perennial	H
Bridge - SUTTER ROAD	20462	Highway, major road, bridge, or stream crossing	SUTTER ROAD	Not Applicable	UNKNO WN	Clackamas	2013	Oregon Dept. of Transportation, Technical Services Branch, Bridges Section (ODOT)	M22	Transportation Corridors - Stream Crossing - Perennial	H
Bridge - Tickle Creek, Colorado Rd	06619	Highway, major road, bridge, or stream crossing	Tickle Creek, Colorado Rd	Not Applicable	UNKNO WN	Clackamas	2013	Oregon Dept. of Transportation, Technical Services Branch, Bridges Section (ODOT)	M22	Transportation Corridors - Stream Crossing - Perennial	H
Bridge - Tickle Creek, Tickle Creek Rd	06568	Highway, major road, bridge, or stream crossing	Tickle Creek, Tickle Creek Rd	Not Applicable	UNKNO WN	Clackamas	2013	Oregon Dept. of Transportation, Technical Services Branch, Bridges Section (ODOT)	M22	Transportation Corridors - Stream Crossing - Perennial	H
Bridge - Wade Creek, Hwy 171	13503	Highway, major road, bridge, or stream crossing	Wade Creek, Hwy 171	Not Applicable	ESTACADA	Clackamas	2013	Oregon Dept. of Transportation, Technical Services Branch, Bridges Section (ODOT)	M22	Transportation Corridors - Stream Crossing - Perennial	H
City-Damascus	17800	City - Mixed residential, commercial, industrial, municipal land uses	Damascus	Not applicable	Damascus	Not applicable	2009	ODOT - Oregon City Limits - 2009	M50	Others (List)	L
City-Estacada	23800	City - Mixed residential, commercial, industrial, municipal land uses	Estacada	Not applicable	Estacada	Not applicable	2009	ODOT - Oregon City Limits - 2009	M50	Others (List)	L
City-Gladstone	29000	City - Mixed residential, commercial, industrial, municipal land uses	Gladstone	Not applicable	Gladstone	Not applicable	2009	ODOT - Oregon City Limits - 2009	M50	Others (List)	L
City-Happy Valley	32050	City - Mixed residential, commercial, industrial, municipal land uses	Happy Valley	Not applicable	Happy Valley	Not applicable	2009	ODOT - Oregon City Limits - 2009	M50	Others (List)	L
City-Oregon City	55200	City - Mixed residential, commercial, industrial, municipal land uses	Oregon City	Not applicable	Oregon City	Not applicable	2009	ODOT - Oregon City Limits - 2009	M50	Others (List)	L
Highways - I-205	064	Highway/Interstate	I-205	Not applicable	Not applicable	Not Applicable	2008	Integrated Transportation Information System (ITIS) database, Oregon Department of Transportation (ODOT - 2008)	M18	Transportation - Freeways/State Highways	H
Highways - I-205 OR-213	064	Highway/Interstate	I-205 OR-213	Not applicable	Not applicable	Not Applicable	2008	Integrated Transportation Information System (ITIS) database, Oregon Department of Transportation (ODOT - 2008)	M18	Transportation - Freeways/State Highways	H

Database Identifier (DB_ID)	Site Identifier	Status	Common Name	Address	City	County	Retrieval Date (RET_DATE)	Data Source	DEQ PCS Code	DEQ PCS Type	Relative Risk
Highways - OR-211	161	Highway/Interstate	OR-211	Not applicable	Not applicable	Not Applicable	2008	Integrated Transportation Information System (ITIS) database, Oregon Department of Transportation (ODOT - 2008)	M18	Transportation - Freeways/State Highways	H
Highways - OR-211 OR-224	171	Highway/Interstate	OR-211 OR-224	Not applicable	Not applicable	Not Applicable	2008	Integrated Transportation Information System (ITIS) database, Oregon Department of Transportation (ODOT - 2008)	M18	Transportation - Freeways/State Highways	H
Highways - OR-212	174	Highway/Interstate	OR-212	Not applicable	Not applicable	Not Applicable	2008	Integrated Transportation Information System (ITIS) database, Oregon Department of Transportation (ODOT - 2008)	M18	Transportation - Freeways/State Highways	H
Highways - OR-212 OR-224	171	Highway/Interstate	OR-212 OR-224	Not applicable	Not applicable	Not Applicable	2008	Integrated Transportation Information System (ITIS) database, Oregon Department of Transportation (ODOT - 2008)	M18	Transportation - Freeways/State Highways	H
Highways - OR-224	171	Highway/Interstate	OR-224	Not applicable	Not applicable	Not Applicable	2008	Integrated Transportation Information System (ITIS) database, Oregon Department of Transportation (ODOT - 2008)	M18	Transportation - Freeways/State Highways	H
Highways - US-26	005	Highway/Interstate	US-26	Not applicable	Not applicable	Not Applicable	2008	Integrated Transportation Information System (ITIS) database, Oregon Department of Transportation (ODOT - 2008)	M18	Transportation - Freeways/State Highways	H
Railway - Union Pacific Railroad Company	1714	Railway	Union Pacific Railroad Company	Not applicable	Not applicable		03/14/2016	US Geological Survey Railway GIS layer (via OR-IRIS) (USGS/RR - 2009)	M19	Transportation - Railroads	H
Previously identified in 2000-2005 Source Water Assessment (PWS should verify presence, potential risk and location) (DWP-PCS 2000-2005)											
DWP - PCS - A & B Reflectoring	7113	C17 - Metal Plating/Finishing/Fabrication	A & B Reflectoring	12250 SE Capps Rd.	Clackamas	Clackamas	2005	OR Dept. of Environmental Quality and OR Health Authority Source Water Assessment database (DEQ/OHA SWA 2000 - 2005)	C17	Metal Plating/Finishing/Fabrication	H
DWP - PCS - A & B Reflectoring	7147	C13 - Home Manufacturing	A & B Reflectoring	16795 SE 130th	Clackamas	Clackamas	2005	OR Dept. of Environmental Quality and OR Health Authority Source Water Assessment database (DEQ/OHA SWA 2000 - 2005)	C13	Home Manufacturing	H
DWP - PCS - A & B Reflectoring	7147	C25 - Wood Preserving/Treating	A & B Reflectoring	16795 SE 130th	Clackamas	Clackamas	2005	OR Dept. of Environmental Quality and OR Health Authority Source Water Assessment database (DEQ/OHA SWA 2000 - 2005)	C25	Wood Preserving/Treating	H
DWP - PCS - abandoned cars	7659	M13 - Random Dumpsites	abandoned cars	across from 15800 SE 322nd Ave.	Clackamas Co (unincorporated)	Clackamas	2005	OR Dept. of Environmental Quality and OR Health Authority Source Water Assessment database (DEQ/OHA SWA 2000 - 2005)	M13	Random Dumpsites	H
DWP - PCS - abandoned cars - pasture land	7610	A05 - Crops - Nonirrigated - Christmas Trees, Grains, Grass Seeds, Hay, Pasture	abandoned cars - pasture land	30330 SE Joette Rd.	Clackamas Co (unincorporated)	Clackamas	2005	OR Dept. of Environmental Quality and OR Health Authority Source Water Assessment database (DEQ/OHA SWA 2000 - 2005)	A05	Crops - Nonirrigated - Christmas Trees, Grains, Grass Seeds, Hay, Pasture	L
DWP - PCS - abandoned cars - pasture land	7610	M13 - Random Dumpsites	abandoned cars - pasture land	30330 SE Joette Rd.	Clackamas Co (unincorporated)	Clackamas	2005	OR Dept. of Environmental Quality and OR Health Authority Source Water Assessment database (DEQ/OHA SWA 2000 - 2005)	M13	Random Dumpsites	H
DWP - PCS - abandoned Christmas trees	7419	A05 - Crops - Nonirrigated - Christmas Trees, Grains, Grass Seeds, Hay, Pasture	abandoned Christmas trees	Mattoon Rd.	Clackamas Co (unincorporated)	Clackamas	2005	OR Dept. of Environmental Quality and OR Health Authority Source Water Assessment database (DEQ/OHA SWA 2000 - 2005)	A05	Crops - Nonirrigated - Christmas Trees, Grains, Grass Seeds, Hay, Pasture	L

Database Identifier (DB_ID)	Site Identifier	Status	Common Name	Address	City	County	Retrieval Date (RET_DATE)	Data Source	DEQ PCS Code	DEQ PCS Type	Relative Risk
DWP - PCS - abandoned farm	7946	A04 - Crops - Irrigated - Berries, Hops, Mint, Orchards, Vineyards/Nurseries, Green Houses, Vegetables, etc.	abandoned farm	located on the south side of Tickle Creek Rd.	Clackamas Co (unincorporated)	Clackamas	2005	OR Dept. of Environmental Quality and OR Health Authority Source Water Assessment database (DEQ/OHA SWA 2000 - 2005)	A04	Crops - Irrigated - Berries, Hops, Mint, Orchards, Vineyards/Nurseries, Green Houses, Vegetables, etc.	H
DWP - PCS - abandoned farm	7946	M13 - Random Dumpsites	abandoned farm	located on the south side of Tickle Creek Rd.	Clackamas Co (unincorporated)	Clackamas	2005	OR Dept. of Environmental Quality and OR Health Authority Source Water Assessment database (DEQ/OHA SWA 2000 - 2005)	M13	Random Dumpsites	H
DWP - PCS - abandoned plywood mill	8098	C26 - Wood/Pulp/Paper Processing and Mills	abandoned plywood mill	located on west side of Eagle Creek Rd., between Creekside Ln. & Riverside Way	Eagle Creek	Clackamas	2005	OR Dept. of Environmental Quality and OR Health Authority Source Water Assessment database (DEQ/OHA SWA 2000 - 2005)	C26	Wood/Pulp/Paper Processing and Mills	H
DWP - PCS - abandoned vehicles	7706	M13 - Random Dumpsites	abandoned vehicles	13250 SE 285th Ave., on east side of street	Clackamas Co (unincorporated)	Clackamas	2005	OR Dept. of Environmental Quality and OR Health Authority Source Water Assessment database (DEQ/OHA SWA 2000 - 2005)	M13	Random Dumpsites	H
DWP - PCS - Abandoned well	9008	M61 - Wells - Abandoned	Abandoned well	Paradise Rd.	Eagle Creek	Clackamas	2005	OR Dept. of Environmental Quality and OR Health Authority Source Water Assessment database (DEQ/OHA SWA 2000 - 2005)	M61	Wells - Abandoned	H
DWP - PCS - Abandoned Wells	16178	M61 - Wells - Abandoned	Abandoned Wells	Big Valley Woods	Boring	Clackamas	2005	OR Dept. of Environmental Quality and OR Health Authority Source Water Assessment database (DEQ/OHA SWA 2000 - 2005)	M61	Wells - Abandoned	H
DWP - PCS - ABE Auto Battery & Electric	5999	C04 - Auto - Repair Shops	ABE Auto Battery & Electric	N side of Hwy 212, east of 130th Ave.	Clackamas	Clackamas	2005	OR Dept. of Environmental Quality and OR Health Authority Source Water Assessment database (DEQ/OHA SWA 2000 - 2005)	C04	Auto - Repair Shops	M
DWP - PCS - ABE Auto Battery & Electric	5999	C07 - Chemical/Petroleum Processing/Storage	ABE Auto Battery & Electric	N side of Hwy 212, east of 130th Ave.	Clackamas	Clackamas	2005	OR Dept. of Environmental Quality and OR Health Authority Source Water Assessment database (DEQ/OHA SWA 2000 - 2005)	C07	Chemical/Petroleum Processing/Storage	H
DWP - PCS - above ground fuel tanks - old	7572	M01 - Above Ground Storage Tanks- Excluding Water Tanks and Residential ASTs	above ground fuel tanks - old	south side of Hwy. 212, between 232nd Dr. & 242nd Ave.	Clackamas Co (unincorporated)	Clackamas	2005	OR Dept. of Environmental Quality and OR Health Authority Source Water Assessment database (DEQ/OHA SWA 2000 - 2005)	M01	Above Ground Storage Tanks-Excluding Water Tanks and Residential ASTs	M
DWP - PCS - Aboveground Storage Tank	15304	M01 - Above Ground Storage Tanks- Excluding Water Tanks and Residential ASTs	Aboveground Storage Tank	Clackamas River Drive	Carver	Clackamas	2005	OR Dept. of Environmental Quality and OR Health Authority Source Water Assessment database (DEQ/OHA SWA 2000 - 2005)	M01	Above Ground Storage Tanks-Excluding Water Tanks and Residential ASTs	M
DWP - PCS - Aboveground Storage Tank	16180	M01 - Above Ground Storage Tanks- Excluding Water Tanks and Residential ASTs	Aboveground Storage Tank	Tickle Creek Road	Boring	Clackamas	2005	OR Dept. of Environmental Quality and OR Health Authority Source Water Assessment database (DEQ/OHA SWA 2000 - 2005)	M01	Above Ground Storage Tanks-Excluding Water Tanks and Residential ASTs	M
DWP - PCS - Abundant Solid Waste	6208	C14 - Junk/Scrap/Salvage Yards	Abundant Solid Waste	N side of Stormer Rd, immediately S of Section Boundary Line	Oregon City	Clackamas	2005	OR Dept. of Environmental Quality and OR Health Authority Source Water Assessment database (DEQ/OHA SWA 2000 - 2005)	C14	Junk/Scrap/Salvage Yards	H

Database Identifier (DB_ID)	Site Identifier	Status	Common Name	Address	City	County	Retrieval Date (RET_DATE)	Data Source	DEQ PCS Code	DEQ PCS Type	Relative Risk
DWP - PCS - Abundant Solid Waste	6208	M08 - Homesteads - Rural - Machine Shops/Equip Maintenance	Abundant Solid Waste	N side of Stormer Rd, immediately S of Section Boundary Line	Oregon City	Clackamas	2005	OR Dept. of Environmental Quality and OR Health Authority Source Water Assessment database (DEQ/OHA SWA 2000 - 2005)	M08	Homesteads - Rural - Machine Shops/Equip Maintenance	H
DWP - PCS - Abundant Solid Waste	6208	M09 - Homesteads - Rural - Septic Systems < 1/Acre	Abundant Solid Waste	N side of Stormer Rd, immediately S of Section Boundary Line	Oregon City	Clackamas	2005	OR Dept. of Environmental Quality and OR Health Authority Source Water Assessment database (DEQ/OHA SWA 2000 - 2005)	M09	Homesteads - Rural - Septic Systems < 1/Acre	L
DWP - PCS - Adel Medical Ltd.	7123	C16 - Medical/Vet Offices	Adel Medical Ltd.	SE 120th	Clackamas	Clackamas	2005	OR Dept. of Environmental Quality and OR Health Authority Source Water Assessment database (DEQ/OHA SWA 2000 - 2005)	C16	Medical/Vet Offices	L
DWP - PCS - Adel Medical Ltd.	7123	C20 - Parking Lots/Malls - > 50 Spaces	Adel Medical Ltd.	SE 120th	Clackamas	Clackamas	2005	OR Dept. of Environmental Quality and OR Health Authority Source Water Assessment database (DEQ/OHA SWA 2000 - 2005)	C20	Parking Lots/Malls - > 50 Spaces	H
DWP - PCS - agricultural - farm and pepper crop	7516	A04 - Crops - Irrigated - Berries, Hops, Mint, Orchards, Vineyards/Nurseries, Green Houses, Vegetables, etc.	agricultural - farm and pepper crop	14292 172nd Ave. - east of 172nd Ave., at top of hill	Clackamas Co (unincorp)	Clackamas	2005	OR Dept. of Environmental Quality and OR Health Authority Source Water Assessment database (DEQ/OHA SWA 2000 - 2005)	A04	Crops - Irrigated - Berries, Hops, Mint, Orchards, Vineyards/Nurseries, Green Houses, Vegetables, etc.	H
DWP - PCS - agricultural - farm and pepper crop	7516	A05 - Crops - Nonirrigated - Christmas Trees, Grains, Grass Seeds, Hay, Pasture	agricultural - farm and pepper crop	14292 172nd Ave. - east of 172nd Ave., at top of hill	Clackamas Co (unincorp)	Clackamas	2005	OR Dept. of Environmental Quality and OR Health Authority Source Water Assessment database (DEQ/OHA SWA 2000 - 2005)	A05	Crops - Nonirrigated - Christmas Trees, Grains, Grass Seeds, Hay, Pasture	L
DWP - PCS - agricultural - farm and pepper crop	7516	A14 - Pesticide/Fertilizer/Petroleum Storage, Handling, Mixing, & Cleaning Areas	agricultural - farm and pepper crop	14292 172nd Ave. - east of 172nd Ave., at top of hill	Clackamas Co (unincorp)	Clackamas	2005	OR Dept. of Environmental Quality and OR Health Authority Source Water Assessment database (DEQ/OHA SWA 2000 - 2005)	A14	Pesticide/Fertilizer/Petroleum Storage, Handling, Mixing, & Cleaning Areas	H
DWP - PCS - agricultural - farm and pepper crop	7516	C10 - Fleet/Trucking/Bus Terminals	agricultural - farm and pepper crop	14292 172nd Ave. - east of 172nd Ave., at top of hill	Clackamas Co (unincorp)	Clackamas	2005	OR Dept. of Environmental Quality and OR Health Authority Source Water Assessment database (DEQ/OHA SWA 2000 - 2005)	C10	Fleet/Trucking/Bus Terminals	M
DWP - PCS - agricultural - pepper crop	7510	A04 - Crops - Irrigated - Berries, Hops, Mint, Orchards, Vineyards/Nurseries, Green Houses, Vegetables, etc.	agricultural - pepper crop	162nd Ave. - east side - just north of Hwy. 224	Clackamas Co (unincorp)	Clackamas	2005	OR Dept. of Environmental Quality and OR Health Authority Source Water Assessment database (DEQ/OHA SWA 2000 - 2005)	A04	Crops - Irrigated - Berries, Hops, Mint, Orchards, Vineyards/Nurseries, Green Houses, Vegetables, etc.	H
DWP - PCS - agricultural - squash field	7514	A04 - Crops - Irrigated - Berries, Hops, Mint, Orchards, Vineyards/Nurseries, Green Houses, Vegetables, etc.	agricultural - squash field	east of 172nd Ave., at Armstrong Rd.	Clackamas Co (unincorp)	Clackamas	2005	OR Dept. of Environmental Quality and OR Health Authority Source Water Assessment database (DEQ/OHA SWA 2000 - 2005)	A04	Crops - Irrigated - Berries, Hops, Mint, Orchards, Vineyards/Nurseries, Green Houses, Vegetables, etc.	H

Database Identifier (DB_ID)	Site Identifier	Status	Common Name	Address	City	County	Retrieval Date (RET_DATE)	Data Source	DEQ PCS Code	DEQ PCS Type	Relative Risk
DWP - PCS - agricultural area/nurseries	7658	A04 - Crops - Irrigated - Berries, Hops, Mint, Orchards, Vineyards/Nurseries, Green Houses, Vegetables, etc.	agricultural area/nurseries	322nd Ave., south of Kelso Rd. on east and west side of street	Clackamas Co (unincorporated)	Clackamas	2005	OR Dept. of Environmental Quality and OR Health Authority Source Water Assessment database (DEQ/OHA SWA 2000 - 2005)	A04	Crops - Irrigated - Berries, Hops, Mint, Orchards, Vineyards/Nurseries, Green Houses, Vegetables, etc.	H
DWP - PCS - Agricultural Crop Fields	5735	A04 - Crops - Irrigated - Berries, Hops, Mint, Orchards, Vineyards/Nurseries, Green Houses, Vegetables, etc.	Agricultural Crop Fields	West side of DWPA	Carver	Clackamas	2005	OR Dept. of Environmental Quality and OR Health Authority Source Water Assessment database (DEQ/OHA SWA 2000 - 2005)	A04	Crops - Irrigated - Berries, Hops, Mint, Orchards, Vineyards/Nurseries, Green Houses, Vegetables, etc.	H
DWP - PCS - agricultural land	7565	A02 - Boarding Stables	agricultural land	north side of Hwy. 224, east of Amistad Ln.	Clackamas Co (unincorporated)	Clackamas	2005	OR Dept. of Environmental Quality and OR Health Authority Source Water Assessment database (DEQ/OHA SWA 2000 - 2005)	A02	Boarding Stables	H
DWP - PCS - agricultural land	7565	A04 - Crops - Irrigated - Berries, Hops, Mint, Orchards, Vineyards/Nurseries, Green Houses, Vegetables, etc.	agricultural land	north side of Hwy. 224, east of Amistad Ln.	Clackamas Co (unincorporated)	Clackamas	2005	OR Dept. of Environmental Quality and OR Health Authority Source Water Assessment database (DEQ/OHA SWA 2000 - 2005)	A04	Crops - Irrigated - Berries, Hops, Mint, Orchards, Vineyards/Nurseries, Green Houses, Vegetables, etc.	H
DWP - PCS - agricultural land	7565	A05 - Crops - Nonirrigated - Christmas Trees, Grains, Grass Seeds, Hay, Pasture	agricultural land	north side of Hwy. 224, east of Amistad Ln.	Clackamas Co (unincorporated)	Clackamas	2005	OR Dept. of Environmental Quality and OR Health Authority Source Water Assessment database (DEQ/OHA SWA 2000 - 2005)	A05	Crops - Nonirrigated - Christmas Trees, Grains, Grass Seeds, Hay, Pasture	L
DWP - PCS - agricultural land	7565	A07 - Grazing Animals - > 5 Large Animals or Equivalent/Acre	agricultural land	north side of Hwy. 224, east of Amistad Ln.	Clackamas Co (unincorporated)	Clackamas	2005	OR Dept. of Environmental Quality and OR Health Authority Source Water Assessment database (DEQ/OHA SWA 2000 - 2005)	A07	Grazing Animals - > 5 Large Animals or Equivalent/Acre	H
DWP - PCS - agricultural land	7909	A04 - Crops - Irrigated - Berries, Hops, Mint, Orchards, Vineyards/Nurseries, Green Houses, Vegetables, etc.	agricultural land	located on the west side of Tickle Creek Rd.	Clackamas Co (unincorporated)	Clackamas	2005	OR Dept. of Environmental Quality and OR Health Authority Source Water Assessment database (DEQ/OHA SWA 2000 - 2005)	A04	Crops - Irrigated - Berries, Hops, Mint, Orchards, Vineyards/Nurseries, Green Houses, Vegetables, etc.	H
DWP - PCS - agricultural land - rural residential area	7883	A04 - Crops - Irrigated - Berries, Hops, Mint, Orchards, Vineyards/Nurseries, Green Houses, Vegetables, etc.	agricultural land - rural residential area	15535 SE Amsigger Rd.	Clackamas Co (unincorporated)	Clackamas	2005	OR Dept. of Environmental Quality and OR Health Authority Source Water Assessment database (DEQ/OHA SWA 2000 - 2005)	A04	Crops - Irrigated - Berries, Hops, Mint, Orchards, Vineyards/Nurseries, Green Houses, Vegetables, etc.	H

Database Identifier (DB_ID)	Site Identifier	Status	Common Name	Address	City	County	Retrieval Date (RET_DATE)	Data Source	DEQ PCS Code	DEQ PCS Type	Relative Risk
DWP - PCS - agricultural land rural residential area	7883	A05 - Crops - Nonirrigated - Christmas Trees, Grains, Grass Seeds, Hay, Pasture	agricultural land - rural residential area	15535 SE Amsigger Rd.	Clackamas Co (unincorporated)	Clackamas	2005	OR Dept. of Environmental Quality and OR Health Authority Source Water Assessment database (DEQ/OHA SWA 2000 - 2005)	A05	Crops - Nonirrigated - Christmas Trees, Grains, Grass Seeds, Hay, Pasture	L
DWP - PCS - agricultural land rural residential area	7883	A55 - Unmanaged Forest Lands	agricultural land - rural residential area	15535 SE Amsigger Rd.	Clackamas Co (unincorporated)	Clackamas	2005	OR Dept. of Environmental Quality and OR Health Authority Source Water Assessment database (DEQ/OHA SWA 2000 - 2005)	A55	Unmanaged Forest Lands	L
DWP - PCS - agricultural land rural residential area	7883	M09 - Homesteads - Rural - Septic Systems < 1/Acre	agricultural land - rural residential area	15535 SE Amsigger Rd.	Clackamas Co (unincorporated)	Clackamas	2005	OR Dept. of Environmental Quality and OR Health Authority Source Water Assessment database (DEQ/OHA SWA 2000 - 2005)	M09	Homesteads - Rural - Septic Systems < 1/Acre	L
DWP - PCS - ANI	7148	C14 - Junk/Scrap/Salvage Yards	ANI	16815 SE 130th	Clackamas	Clackamas	2005	OR Dept. of Environmental Quality and OR Health Authority Source Water Assessment database (DEQ/OHA SWA 2000 - 2005)	C14	Junk/Scrap/Salvage Yards	H
DWP - PCS - Arco Station	7912	C03 - Auto - Gas Stations	Arco Station	NE Corner of 82nd and Arlington	Gladstone	Clackamas	2005	OR Dept. of Environmental Quality and OR Health Authority Source Water Assessment database (DEQ/OHA SWA 2000 - 2005)	C03	Auto - Gas Stations	M
DWP - PCS - Arent Machinery Co.	5991	C15 - Machine Shops	Arent Machinery Co.	West side of SE 135th Ave.	Clackamas	Clackamas	2005	OR Dept. of Environmental Quality and OR Health Authority Source Water Assessment database (DEQ/OHA SWA 2000 - 2005)	C15	Machine Shops	H
DWP - PCS - Arent Machinery Co.	5991	M55 - Unknown Operation	Arent Machinery Co.	West side of SE 135th Ave.	Clackamas	Clackamas	2005	OR Dept. of Environmental Quality and OR Health Authority Source Water Assessment database (DEQ/OHA SWA 2000 - 2005)	M55	Unknown Operation	M
DWP - PCS - Army Surplus	7527	C14 - Junk/Scrap/Salvage Yards	Army Surplus	located on the north side of Sunnyside Rd. at Hwy. 212 intersection	Clackamas Co (unincorporated)	Clackamas	2005	OR Dept. of Environmental Quality and OR Health Authority Source Water Assessment database (DEQ/OHA SWA 2000 - 2005)	C14	Junk/Scrap/Salvage Yards	H
DWP - PCS - Arrowhead Timber	5731	C26 - Wood/Pulp/Paper Processing and Mills	Arrowhead Timber	E end of private drive, just S of wellhead	Carver	Clackamas	2005	OR Dept. of Environmental Quality and OR Health Authority Source Water Assessment database (DEQ/OHA SWA 2000 - 2005)	C26	Wood/Pulp/Paper Processing and Mills	H
DWP - PCS - Associated Grocers	6002	C11 - Food Processing	Associated Grocers	N side of Hwy 212, just W of 152nd Ave.	Clackamas	Clackamas	2005	OR Dept. of Environmental Quality and OR Health Authority Source Water Assessment database (DEQ/OHA SWA 2000 - 2005)	C11	Food Processing	M
DWP - PCS - auto junk	7451	C14 - Junk/Scrap/Salvage Yards	auto junk	Baker's Ferry Rd.	Clackamas Co (unincorporated)	Clackamas	2005	OR Dept. of Environmental Quality and OR Health Authority Source Water Assessment database (DEQ/OHA SWA 2000 - 2005)	C14	Junk/Scrap/Salvage Yards	H
DWP - PCS - auto/truck junk, building demolition junk	7460	C14 - Junk/Scrap/Salvage Yards	auto/truck junk, building demolition junk	Springwater Rd.	Clackamas Co (unincorporated)	Clackamas	2005	OR Dept. of Environmental Quality and OR Health Authority Source Water Assessment database (DEQ/OHA SWA 2000 - 2005)	C14	Junk/Scrap/Salvage Yards	H
DWP - PCS - Avon Kennel	7074	A02 - Boarding Stables	Avon Kennel	Bukstrom Rd. & Forsythe Rd.	Clackamas Co (unincorporated)	Clackamas	2005	OR Dept. of Environmental Quality and OR Health Authority Source Water Assessment database (DEQ/OHA SWA 2000 - 2005)	A02	Boarding Stables	H
DWP - PCS - Avon Kennel	7074	M11 - Kennels - > 20 Pens	Avon Kennel	Bukstrom Rd. & Forsythe Rd.	Clackamas Co (unincorporated)	Clackamas	2005	OR Dept. of Environmental Quality and OR Health Authority Source Water Assessment database (DEQ/OHA SWA 2000 - 2005)	M11	Kennels - > 20 Pens	M

Database Identifier (DB_ID)	Site Identifier	Status	Common Name	Address	City	County	Retrieval Date (RET_DATE)	Data Source	DEQ PCS Code	DEQ PCS Type	Relative Risk
DWP - PCS - Babler Road	7198	A05 - Crops - Nonirrigated - Christmas Trees, Grains, Grass Seeds, Hay Pasture	Babler Road	off Springwater Rd., between McCubbin Rd. & Gerber Rd.	Logan	Clackamas	2005	OR Dept. of Environmental Quality and OR Health Authority Source Water Assessment database (DEQ/OHA SWA 2000 - 2005)	A05	Crops - Nonirrigated - Christmas Trees, Grains, Grass Seeds, Hay, Pasture	L
DWP - PCS - Babler Road	7198	A06 - Farm Machinery Repair	Babler Road	off Springwater Rd., between McCubbin Rd. & Gerber Rd.	Logan	Clackamas	2005	OR Dept. of Environmental Quality and OR Health Authority Source Water Assessment database (DEQ/OHA SWA 2000 - 2005)	A06	Farm Machinery Repair	M
DWP - PCS - Babler Road	7198	M50 - Others (List)	Babler Road	off Springwater Rd., between McCubbin Rd. & Gerber Rd.	Logan	Clackamas	2005	OR Dept. of Environmental Quality and OR Health Authority Source Water Assessment database (DEQ/OHA SWA 2000 - 2005)	M50	Others (List)	H
DWP - PCS - Bachman Paving	15306	C06 - Cement/Concrete Plants	Bachman Paving	Highway 224	Carver	Clackamas	2005	OR Dept. of Environmental Quality and OR Health Authority Source Water Assessment database (DEQ/OHA SWA 2000 - 2005)	C06	Cement/Concrete Plants	M
DWP - PCS - Barlow Trail Dairy	7261	A07 - Grazing Animals - > 5 Large Animals or Equivalent/Acre	Barlow Trail Dairy	SE Timm Lane	Eagle Creek	Clackamas	2005	OR Dept. of Environmental Quality and OR Health Authority Source Water Assessment database (DEQ/OHA SWA 2000 - 2005)	A07	Grazing Animals - > 5 Large Animals or Equivalent/Acre	H
DWP - PCS - Barlow Trail Dairy	7261	M09 - Homesteads - Rural - Septic Systems < 1/Acre	Barlow Trail Dairy	SE Timm Lane	Eagle Creek	Clackamas	2005	OR Dept. of Environmental Quality and OR Health Authority Source Water Assessment database (DEQ/OHA SWA 2000 - 2005)	M09	Homesteads - Rural - Septic Systems < 1/Acre	L
DWP - PCS - Barton Community Baptist Church	7277	C20 - Parking Lots/Malls - > 50 Spaces	Barton Community Baptist Church	off Hwy. 224	Barton	Clackamas	2005	OR Dept. of Environmental Quality and OR Health Authority Source Water Assessment database (DEQ/OHA SWA 2000 - 2005)	C20	Parking Lots/Malls - > 50 Spaces	H
DWP - PCS - Barton Feed	7275	A14 - Pesticide/Fertilizer/Petroleum Storage, Handling, Mixing, & Cleaning Areas	Barton Feed	25621 Hwy. 224	Barton	Clackamas	2005	OR Dept. of Environmental Quality and OR Health Authority Source Water Assessment database (DEQ/OHA SWA 2000 - 2005)	A14	Pesticide/Fertilizer/Petroleum Storage, Handling, Mixing, & Cleaning Areas	H
DWP - PCS - Barton Park	7223	C18 - Mining Activities - Gravel Mines/Gravel Pits	Barton Park	off Bakers Ferry Rd.	Barton	Clackamas	2005	OR Dept. of Environmental Quality and OR Health Authority Source Water Assessment database (DEQ/OHA SWA 2000 - 2005)	C18	Mining Activities - Gravel Mines/Gravel Pits	H
DWP - PCS - Barton Park	7223	C20 - Parking Lots/Malls - > 50 Spaces	Barton Park	off Bakers Ferry Rd.	Barton	Clackamas	2005	OR Dept. of Environmental Quality and OR Health Authority Source Water Assessment database (DEQ/OHA SWA 2000 - 2005)	C20	Parking Lots/Malls - > 50 Spaces	H
DWP - PCS - Barton Park	7223	C62 - Marina/Houseboats/Boat Launch/Fueling Area	Barton Park	off Bakers Ferry Rd.	Barton	Clackamas	2005	OR Dept. of Environmental Quality and OR Health Authority Source Water Assessment database (DEQ/OHA SWA 2000 - 2005)	C62	Marina/Houseboats/Boat Launch/Fueling Area	H
DWP - PCS - Barton Park	7223	M14 - River Recreation - Heavy Use (including Campgrounds)	Barton Park	off Bakers Ferry Rd.	Barton	Clackamas	2005	OR Dept. of Environmental Quality and OR Health Authority Source Water Assessment database (DEQ/OHA SWA 2000 - 2005)	M14	River Recreation - Heavy Use (including Campgrounds)	M
DWP - PCS - Barton Park	7223	M15 - Sludge Disposal Areas	Barton Park	off Bakers Ferry Rd.	Barton	Clackamas	2005	OR Dept. of Environmental Quality and OR Health Authority Source Water Assessment database (DEQ/OHA SWA 2000 - 2005)	M15	Sludge Disposal Areas	H
DWP - PCS - Barton Park	7223	M16 - Stormwater Retention Basins	Barton Park	off Bakers Ferry Rd.	Barton	Clackamas	2005	OR Dept. of Environmental Quality and OR Health Authority Source Water Assessment database (DEQ/OHA SWA 2000 - 2005)	M16	Stormwater Retention Basins	H

Database Identifier (DB_ID)	Site Identifier	Status	Common Name	Address	City	County	Retrieval Date (RET_DATE)	Data Source	DEQ PCS Code	DEQ PCS Type	Relative Risk
DWP - PCS - Barton Park	7223	R03 - Campgrounds/RV Parks	Barton Park	off Bakers Ferry Rd.	Barton	Clackamas	2005	OR Dept. of Environmental Quality and OR Health Authority Source Water Assessment database (DEQ/OHA SWA 2000 - 2005)	R03	Campgrounds/RV Parks	M
DWP - PCS - Barton Park	7223	R13 - Parks	Barton Park	off Bakers Ferry Rd.	Barton	Clackamas	2005	OR Dept. of Environmental Quality and OR Health Authority Source Water Assessment database (DEQ/OHA SWA 2000 - 2005)	R13	Parks	M
DWP - PCS - Barton School	8035	C20 - Parking Lots/Malls - > 50 Spaces	Barton School	located on the south side of Hwy. 224, east of Bakers Ferry Rd.	Barton	Clackamas	2005	OR Dept. of Environmental Quality and OR Health Authority Source Water Assessment database (DEQ/OHA SWA 2000 - 2005)	C20	Parking Lots/Malls - > 50 Spaces	H
DWP - PCS - Barton School	8035	M31 - Large Capacity Septic Systems -Class V UIC (serves >20)	Barton School	located on the south side of Hwy. 224, east of Bakers Ferry Rd.	Barton	Clackamas	2005	OR Dept. of Environmental Quality and OR Health Authority Source Water Assessment database (DEQ/OHA SWA 2000 - 2005)	M31	Large Capacity Septic Systems -Class V UIC (serves >20)	M
DWP - PCS - Barton School	8035	R15 - Schools	Barton School	located on the south side of Hwy. 224, east of Bakers Ferry Rd.	Barton	Clackamas	2005	OR Dept. of Environmental Quality and OR Health Authority Source Water Assessment database (DEQ/OHA SWA 2000 - 2005)	R15	Schools	M
DWP - PCS - Barton Store & Shell Gas Station	7278	C03 - Auto - Gas Stations	Barton Store & Shell Gas Station	24831 Hwy. 224 SE	Barton	Clackamas	2005	OR Dept. of Environmental Quality and OR Health Authority Source Water Assessment database (DEQ/OHA SWA 2000 - 2005)	C03	Auto - Gas Stations	M
DWP - PCS - baseball field and parking lot	7604	C20 - Parking Lots/Malls - > 50 Spaces	baseball field and parking lot	SE 312th Dr., north of Hwy. 212	Clackamas Co (unincorporated)	Clackamas	2005	OR Dept. of Environmental Quality and OR Health Authority Source Water Assessment database (DEQ/OHA SWA 2000 - 2005)	C20	Parking Lots/Malls - > 50 Spaces	H
DWP - PCS - baseball field and parking lot	7604	R13 - Parks	baseball field and parking lot	SE 312th Dr., north of Hwy. 212	Clackamas Co (unincorporated)	Clackamas	2005	OR Dept. of Environmental Quality and OR Health Authority Source Water Assessment database (DEQ/OHA SWA 2000 - 2005)	R13	Parks	M
DWP - PCS - berry farm	7697	A04 - Crops - Irrigated - Berries, Hops, Mint, Orchards, Vineyards/Nurseries, Green Houses, Vegetables, etc.	berry farm	south side of Kelso Rd. at Frank Ave.	Clackamas Co (unincorporated)	Clackamas	2005	OR Dept. of Environmental Quality and OR Health Authority Source Water Assessment database (DEQ/OHA SWA 2000 - 2005)	A04	Crops - Irrigated - Berries, Hops, Mint, Orchards, Vineyards/Nurseries, Green Houses, Vegetables, etc.	H
DWP - PCS - Big Valley Mobile Home Park - possible project	7948	C03 - Auto - Gas Stations	Big Valley Mobile Home Park - possible project	located at the end of Leewood Lane	Clackamas Co (unincorporated)	Clackamas	2005	OR Dept. of Environmental Quality and OR Health Authority Source Water Assessment database (DEQ/OHA SWA 2000 - 2005)	C03	Auto - Gas Stations	M
DWP - PCS - Big Valley Mobile Home Park - possible project	7948	M31 - Large Capacity Septic Systems -Class V UIC (serves >20)	Big Valley Mobile Home Park - possible project	located at the end of Leewood Lane	Clackamas Co (unincorporated)	Clackamas	2005	OR Dept. of Environmental Quality and OR Health Authority Source Water Assessment database (DEQ/OHA SWA 2000 - 2005)	M31	Large Capacity Septic Systems -Class V UIC (serves >20)	M
DWP - PCS - Big Valley Mobile Home Park - possible project	7948	M52 - Ponds/Streams/Wetlands	Big Valley Mobile Home Park - possible project	located at the end of Leewood Lane	Clackamas Co (unincorporated)	Clackamas	2005	OR Dept. of Environmental Quality and OR Health Authority Source Water Assessment database (DEQ/OHA SWA 2000 - 2005)	M52	Ponds/Streams/Wetlands	L
DWP - PCS - Big Valley Mobile Home Park - possible project	7948	R09 - Housing - High Density - > 1 House/0.5 Acres	Big Valley Mobile Home Park - possible project	located at the end of Leewood Lane	Clackamas Co (unincorporated)	Clackamas	2005	OR Dept. of Environmental Quality and OR Health Authority Source Water Assessment database (DEQ/OHA SWA 2000 - 2005)	R09	Housing - High Density - > 1 House/0.5 Acres	M

Database Identifier (DB_ID)	Site Identifier	Status	Common Name	Address	City	County	Retrieval Date (RET_DATE)	Data Source	DEQ PCS Code	DEQ PCS Type	Relative Risk
DWP - PCS - Big Valley Woods RV Resort	16177	M01 - Above Ground Storage Tanks- Excluding Water Tanks and Residential ASTs	Big Valley Woods RV Resort	SE Linwood Lane	Boring	Clackamas	2005	OR Dept. of Environmental Quality and OR Health Authority Source Water Assessment database (DEQ/OHA SWA 2000 - 2005)	M01	Above Ground Storage Tanks-Excluding Water Tanks and Residential ASTs	M
DWP - PCS - Big Valley Woods RV Resort	16177	M24 - UST - Decommissioned - Inactive	Big Valley Woods RV Resort	SE Linwood Lane	Boring	Clackamas	2005	OR Dept. of Environmental Quality and OR Health Authority Source Water Assessment database (DEQ/OHA SWA 2000 - 2005)	M24	UST - Decommissioned - Inactive	L
DWP - PCS - Big Valley Woods RV Resort	16177	R03 - Campgrounds/RV Parks	Big Valley Woods RV Resort	SE Linwood Lane	Boring	Clackamas	2005	OR Dept. of Environmental Quality and OR Health Authority Source Water Assessment database (DEQ/OHA SWA 2000 - 2005)	R03	Campgrounds/RV Parks	M
DWP - PCS - Big Valley Woods RV Resort	16177	R08 - Golf Courses	Big Valley Woods RV Resort	SE Linwood Lane	Boring	Clackamas	2005	OR Dept. of Environmental Quality and OR Health Authority Source Water Assessment database (DEQ/OHA SWA 2000 - 2005)	R08	Golf Courses	M
DWP - PCS - Big Valley Woods RV Resort	16177	R17 - Sewer Lines - Close Proximity to PWS	Big Valley Woods RV Resort	SE Linwood Lane	Boring	Clackamas	2005	OR Dept. of Environmental Quality and OR Health Authority Source Water Assessment database (DEQ/OHA SWA 2000 - 2005)	R17	Sewer Lines - Close Proximity to PWS	M
DWP - PCS - Bill Conrey Excavating	9321	M55 - Unknown Operation	Bill Conrey Excavating	Heiple Rd	Estacada	Clackamas	2005	OR Dept. of Environmental Quality and OR Health Authority Source Water Assessment database (DEQ/OHA SWA 2000 - 2005)	M55	Unknown Operation	M
DWP - PCS - Bithel Farms	7685	A04 - Crops - Irrigated - Berries, Hops, Mint, Orchards, Vineyards/Nurseries, Green Houses, Vegetables, etc.	Bithel Farms	northeast corner of Frank Ave. & Kelso Rd.	Clackamas	Clackamas	2005	OR Dept. of Environmental Quality and OR Health Authority Source Water Assessment database (DEQ/OHA SWA 2000 - 2005)	A04	Crops - Irrigated - Berries, Hops, Mint, Orchards, Vineyards/Nurseries, Green Houses, Vegetables, etc.	H
DWP - PCS - Bithell Farms	6179	A04 - Crops - Irrigated - Berries, Hops, Mint, Orchards, Vineyards/Nurseries, Green Houses, Vegetables, etc.	Bithell Farms	N side of Kelso Rd, just E of Richey Rd	Boring	Clackamas	2005	OR Dept. of Environmental Quality and OR Health Authority Source Water Assessment database (DEQ/OHA SWA 2000 - 2005)	A04	Crops - Irrigated - Berries, Hops, Mint, Orchards, Vineyards/Nurseries, Green Houses, Vegetables, etc.	H
DWP - PCS - Bithell Farms	6179	A14 - Pesticide/Fertilizer/Petroleum Storage, Handling, Mixing, & Cleaning Areas	Bithell Farms	N side of Kelso Rd, just E of Richey Rd	Boring	Clackamas	2005	OR Dept. of Environmental Quality and OR Health Authority Source Water Assessment database (DEQ/OHA SWA 2000 - 2005)	A14	Pesticide/Fertilizer/Petroleum Storage, Handling, Mixing, & Cleaning Areas	H
DWP - PCS - Bithell Farms	6179	A53 - Agricultural Irrigation Wells	Bithell Farms	N side of Kelso Rd, just E of Richey Rd	Boring	Clackamas	2005	OR Dept. of Environmental Quality and OR Health Authority Source Water Assessment database (DEQ/OHA SWA 2000 - 2005)	A53	Agricultural Irrigation Wells	L
DWP - PCS - Blount Industries	7140	C10 - Fleet/Trucking/Bus Terminals	Blount Industries	10955 SE Jennifer St.	Clackamas	Clackamas	2005	OR Dept. of Environmental Quality and OR Health Authority Source Water Assessment database (DEQ/OHA SWA 2000 - 2005)	C10	Fleet/Trucking/Bus Terminals	M
DWP - PCS - Blue Bird Bus Co.	6000	C04 - Auto - Repair Shops	Blue Bird Bus Co.	N side of Hwy 212, between 130th and 135th Ave.	Clackamas	Clackamas	2005	OR Dept. of Environmental Quality and OR Health Authority Source Water Assessment database (DEQ/OHA SWA 2000 - 2005)	C04	Auto - Repair Shops	M
DWP - PCS - Blue Bird Bus Co.	6000	C10 - Fleet/Trucking/Bus Terminals	Blue Bird Bus Co.	N side of Hwy 212, between 130th and 135th Ave.	Clackamas	Clackamas	2005	OR Dept. of Environmental Quality and OR Health Authority Source Water Assessment database (DEQ/OHA SWA 2000 - 2005)	C10	Fleet/Trucking/Bus Terminals	M

Database Identifier (DB_ID)	Site Identifier	Status	Common Name	Address	City	County	Retrieval Date (RET_DATE)	Data Source	DEQ PCS Code	DEQ PCS Type	Relative Risk
DWP - PCS - Blue Bird Bus Co.	6000	C19 - Office Buildings/Complexes	Blue Bird Bus Co.	N side of Hwy 212, between 130th and 135th Ave.	Clackamas	Clackamas	2005	OR Dept. of Environmental Quality and OR Health Authority Source Water Assessment database (DEQ/OHA SWA 2000 - 2005)	C19	Office Buildings/Complexes	L
DWP - PCS - boarding stable	7078	A02 - Boarding Stables	boarding stable	16330 Forsythe Rd.	Clackamas Co (unincorporated)	Clackamas	2005	OR Dept. of Environmental Quality and OR Health Authority Source Water Assessment database (DEQ/OHA SWA 2000 - 2005)	A02	Boarding Stables	H
DWP - PCS - boarding stable ?	7018	A02 - Boarding Stables	boarding stable ?	14135 CRD	Clackamas Co (unincorporated)	Clackamas	2005	OR Dept. of Environmental Quality and OR Health Authority Source Water Assessment database (DEQ/OHA SWA 2000 - 2005)	A02	Boarding Stables	H
DWP - PCS - boarding stable ?	7018	A07 - Grazing Animals - > 5 Large Animals or Equivalent/Acre	boarding stable ?	14135 CRD	Clackamas Co (unincorporated)	Clackamas	2005	OR Dept. of Environmental Quality and OR Health Authority Source Water Assessment database (DEQ/OHA SWA 2000 - 2005)	A07	Grazing Animals - > 5 Large Animals or Equivalent/Acre	H
DWP - PCS - Bonnie Lure State Park	8055	M14 - River Recreation - Heavy Use (including Campgrounds)	Bonnie Lure State Park	Logan area, off Eaden Rd., east of Springwater Rd.	Clackamas Co (unincorporated)	Clackamas	2005	OR Dept. of Environmental Quality and OR Health Authority Source Water Assessment database (DEQ/OHA SWA 2000 - 2005)	M14	River Recreation - Heavy Use (including Campgrounds)	M
DWP - PCS - Bonnie Lure State Park	8055	R13 - Parks	Bonnie Lure State Park	Logan area, off Eaden Rd., east of Springwater Rd.	Clackamas Co (unincorporated)	Clackamas	2005	OR Dept. of Environmental Quality and OR Health Authority Source Water Assessment database (DEQ/OHA SWA 2000 - 2005)	R13	Parks	M
DWP - PCS - Boring Bark and Topsoil - possible project	7708	M05 - Composting Facilities	Boring Bark and Topsoil - possible project	Richey Rd., south of Hwy. 212	Boring	Clackamas	2005	OR Dept. of Environmental Quality and OR Health Authority Source Water Assessment database (DEQ/OHA SWA 2000 - 2005)	M05	Composting Facilities	H
DWP - PCS - Boring Fire Station and Post Office	7584	C20 - Parking Lots/Malls - > 50 Spaces	Boring Fire Station and Post Office	located of the north side of Hwy. 212, east of 282nd Dr.	Boring	Clackamas	2005	OR Dept. of Environmental Quality and OR Health Authority Source Water Assessment database (DEQ/OHA SWA 2000 - 2005)	C20	Parking Lots/Malls - > 50 Spaces	H
DWP - PCS - Boring Fire Station and Post Office	7584	R06 - Fire Station	Boring Fire Station and Post Office	located of the north side of Hwy. 212, east of 282nd Dr.	Boring	Clackamas	2005	OR Dept. of Environmental Quality and OR Health Authority Source Water Assessment database (DEQ/OHA SWA 2000 - 2005)	R06	Fire Station	L
DWP - PCS - Boring Industrial Park	7582	C01 - Auto - Body Shops	Boring Industrial Park	27600 SE Hwy. 212 on Deep Creek - on south side of Hwy.	Boring	Clackamas	2005	OR Dept. of Environmental Quality and OR Health Authority Source Water Assessment database (DEQ/OHA SWA 2000 - 2005)	C01	Auto - Body Shops	M
DWP - PCS - Boring Industrial Park	7582	C04 - Auto - Repair Shops	Boring Industrial Park	27600 SE Hwy. 212 on Deep Creek - on south side of Hwy.	Boring	Clackamas	2005	OR Dept. of Environmental Quality and OR Health Authority Source Water Assessment database (DEQ/OHA SWA 2000 - 2005)	C04	Auto - Repair Shops	M
DWP - PCS - Boring Industrial Park	7582	C06 - Cement/Concrete Plants	Boring Industrial Park	27600 SE Hwy. 212 on Deep Creek - on south side of Hwy.	Boring	Clackamas	2005	OR Dept. of Environmental Quality and OR Health Authority Source Water Assessment database (DEQ/OHA SWA 2000 - 2005)	C06	Cement/Concrete Plants	M
DWP - PCS - Boring Industrial Park	7582	C07 - Chemical/Petroleum Processing/Storage	Boring Industrial Park	27600 SE Hwy. 212 on Deep Creek - on south side of Hwy.	Boring	Clackamas	2005	OR Dept. of Environmental Quality and OR Health Authority Source Water Assessment database (DEQ/OHA SWA 2000 - 2005)	C07	Chemical/Petroleum Processing/Storage	H
DWP - PCS - Boring Industrial Park	7582	C12 - Furniture/Lumber/Parts Stores	Boring Industrial Park	27600 SE Hwy. 212 on Deep Creek - on south side of Hwy.	Boring	Clackamas	2005	OR Dept. of Environmental Quality and OR Health Authority Source Water Assessment database (DEQ/OHA SWA 2000 - 2005)	C12	Furniture/Lumber/Parts Stores	M
DWP - PCS - Boring Industrial Park	7582	C15 - Machine Shops	Boring Industrial Park	27600 SE Hwy. 212 on Deep Creek - on south side of Hwy.	Boring	Clackamas	2005	OR Dept. of Environmental Quality and OR Health Authority Source Water Assessment database (DEQ/OHA SWA 2000 - 2005)	C15	Machine Shops	H

Database Identifier (DB_ID)	Site Identifier	Status	Common Name	Address	City	County	Retrieval Date (RET_DATE)	Data Source	DEQ PCS Code	DEQ PCS Type	Relative Risk
DWP - PCS - Boring Industrial Park	7582	C17 - Metal Plating/Finishing/Fabrication	Boring Industrial Park	27600 SE Hwy. 212 on Deep Creek - on south side of Hwy.	Boring	Clackamas	2005	OR Dept. of Environmental Quality and OR Health Authority Source Water Assessment database (DEQ/OHA SWA 2000 - 2005)	C17	Metal Plating/Finishing/Fabrication	H
DWP - PCS - Boring Industrial Park	7582	C26 - Wood/Pulp/Paper Processing and Mills	Boring Industrial Park	27600 SE Hwy. 212 on Deep Creek - on south side of Hwy.	Boring	Clackamas	2005	OR Dept. of Environmental Quality and OR Health Authority Source Water Assessment database (DEQ/OHA SWA 2000 - 2005)	C26	Wood/Pulp/Paper Processing and Mills	H
DWP - PCS - Boring Middle School	6153	M24 - UST - Decommissioned - Inactive	Boring Middle School	Immediately S. of wellhead	Boring	Clackamas	2005	OR Dept. of Environmental Quality and OR Health Authority Source Water Assessment database (DEQ/OHA SWA 2000 - 2005)	M24	UST - Decommissioned - Inactive	L
DWP - PCS - Boring Rural Area - Business & Community	7583	C01 - Auto - Body Shops	Boring Rural Area - Business & Community	Hwy. 212, from Richey Rd. to north of 282nd Ave.	Boring	Clackamas	2005	OR Dept. of Environmental Quality and OR Health Authority Source Water Assessment database (DEQ/OHA SWA 2000 - 2005)	C01	Auto - Body Shops	M
DWP - PCS - Boring Rural Area - Business & Community	7583	C03 - Auto - Gas Stations	Boring Rural Area - Business & Community	Hwy. 212, from Richey Rd. to north of 282nd Ave.	Boring	Clackamas	2005	OR Dept. of Environmental Quality and OR Health Authority Source Water Assessment database (DEQ/OHA SWA 2000 - 2005)	C03	Auto - Gas Stations	M
DWP - PCS - Boring Rural Area - Business & Community	7583	C05 - Boat Services/Repair/Refinishing	Boring Rural Area - Business & Community	Hwy. 212, from Richey Rd. to north of 282nd Ave.	Boring	Clackamas	2005	OR Dept. of Environmental Quality and OR Health Authority Source Water Assessment database (DEQ/OHA SWA 2000 - 2005)	C05	Boat Services/Repair/Refinishing	H
DWP - PCS - Boring Rural Area - Business & Community	7583	C07 - Chemical/Petroleum Processing/Storage	Boring Rural Area - Business & Community	Hwy. 212, from Richey Rd. to north of 282nd Ave.	Boring	Clackamas	2005	OR Dept. of Environmental Quality and OR Health Authority Source Water Assessment database (DEQ/OHA SWA 2000 - 2005)	C07	Chemical/Petroleum Processing/Storage	H
DWP - PCS - Boring Rural Area - Business & Community	7583	C10 - Fleet/Trucking/Bus Terminals	Boring Rural Area - Business & Community	Hwy. 212, from Richey Rd. to north of 282nd Ave.	Boring	Clackamas	2005	OR Dept. of Environmental Quality and OR Health Authority Source Water Assessment database (DEQ/OHA SWA 2000 - 2005)	C10	Fleet/Trucking/Bus Terminals	M
DWP - PCS - Boring Rural Area - Business & Community	7583	C12 - Furniture/Lumber/Parts Stores	Boring Rural Area - Business & Community	Hwy. 212, from Richey Rd. to north of 282nd Ave.	Boring	Clackamas	2005	OR Dept. of Environmental Quality and OR Health Authority Source Water Assessment database (DEQ/OHA SWA 2000 - 2005)	C12	Furniture/Lumber/Parts Stores	M
DWP - PCS - Boring Rural Area - Business & Community	7583	C14 - Junk/Scrap/Salvage Yards	Boring Rural Area - Business & Community	Hwy. 212, from Richey Rd. to north of 282nd Ave.	Boring	Clackamas	2005	OR Dept. of Environmental Quality and OR Health Authority Source Water Assessment database (DEQ/OHA SWA 2000 - 2005)	C14	Junk/Scrap/Salvage Yards	H
DWP - PCS - Boring Rural Area - Business & Community	7583	C15 - Machine Shops	Boring Rural Area - Business & Community	Hwy. 212, from Richey Rd. to north of 282nd Ave.	Boring	Clackamas	2005	OR Dept. of Environmental Quality and OR Health Authority Source Water Assessment database (DEQ/OHA SWA 2000 - 2005)	C15	Machine Shops	H
DWP - PCS - Boring Rural Area - Business & Community	7583	C19 - Office Buildings/Complexes	Boring Rural Area - Business & Community	Hwy. 212, from Richey Rd. to north of 282nd Ave.	Boring	Clackamas	2005	OR Dept. of Environmental Quality and OR Health Authority Source Water Assessment database (DEQ/OHA SWA 2000 - 2005)	C19	Office Buildings/Complexes	L
DWP - PCS - Boring Rural Area - Business & Community	7583	C20 - Parking Lots/Malls - > 50 Spaces	Boring Rural Area - Business & Community	Hwy. 212, from Richey Rd. to north of 282nd Ave.	Boring	Clackamas	2005	OR Dept. of Environmental Quality and OR Health Authority Source Water Assessment database (DEQ/OHA SWA 2000 - 2005)	C20	Parking Lots/Malls - > 50 Spaces	H
DWP - PCS - Boring Rural Area - Business & Community	7583	M19 - Transportation Corridors - Railroads	Boring Rural Area - Business & Community	Hwy. 212, from Richey Rd. to north of 282nd Ave.	Boring	Clackamas	2005	OR Dept. of Environmental Quality and OR Health Authority Source Water Assessment database (DEQ/OHA SWA 2000 - 2005)	M19	Transportation Corridors - Railroads	H
DWP - PCS - Boring Rural Area - Business & Community	7583	M31 - Large Capacity Septic Systems -Class V UIC (serves >20)	Boring Rural Area - Business & Community	Hwy. 212, from Richey Rd. to north of 282nd Ave.	Boring	Clackamas	2005	OR Dept. of Environmental Quality and OR Health Authority Source Water Assessment database (DEQ/OHA SWA 2000 - 2005)	M31	Large Capacity Septic Systems -Class V UIC (serves >20)	M
DWP - PCS - Boring Rural Area - Business & Community	7583	R09 - Housing - High Density - > 1 House/0.5 Acres	Boring Rural Area - Business & Community	Hwy. 212, from Richey Rd. to north of 282nd Ave.	Boring	Clackamas	2005	OR Dept. of Environmental Quality and OR Health Authority Source Water Assessment database (DEQ/OHA SWA 2000 - 2005)	R09	Housing - High Density - > 1 House/0.5 Acres	M

Database Identifier (DB_ID)	Site Identifier	Status	Common Name	Address	City	County	Retrieval Date (RET_DATE)	Data Source	DEQ PCS Code	DEQ PCS Type	Relative Risk
DWP - PCS - Boring Rural Area - Business & Community	7583	R14 - Railroad Yards/Maintenance/Fueling Areas	Boring Rural Area - Business & Community	Hwy. 212, from Richey Rd. to north of 282nd Ave.	Boring	Clackamas	2005	OR Dept. of Environmental Quality and OR Health Authority Source Water Assessment database (DEQ/OHA SWA 2000 - 2005)	R14	Railroad Yards/Maintenance/Fueling Areas	H
DWP - PCS - Boring Rural Area - Business & Community	7583	R15 - Schools	Boring Rural Area - Business & Community	Hwy. 212, from Richey Rd. to north of 282nd Ave.	Boring	Clackamas	2005	OR Dept. of Environmental Quality and OR Health Authority Source Water Assessment database (DEQ/OHA SWA 2000 - 2005)	R15	Schools	M
DWP - PCS - Boring Square Garden Center	6162	A04 - Crops - Irrigated - Berries, Hops, Mint, Orchards, Vineyards/Nurseries, Green Houses, Vegetables, etc.	Boring Square Garden Center	E. side of Hwy 212, between Dee & Wally Streets	Boring	Clackamas	2005	OR Dept. of Environmental Quality and OR Health Authority Source Water Assessment database (DEQ/OHA SWA 2000 - 2005)	A04	Crops - Irrigated - Berries, Hops, Mint, Orchards, Vineyards/Nurseries, Green Houses, Vegetables, etc.	H
DWP - PCS - Boring Square Garden Center	6162	A14 - Pesticide/Fertilizer/Petroleum Storage, Handling, Mixing, & Cleaning Areas	Boring Square Garden Center	E. side of Hwy 212, between Dee & Wally Streets	Boring	Clackamas	2005	OR Dept. of Environmental Quality and OR Health Authority Source Water Assessment database (DEQ/OHA SWA 2000 - 2005)	A14	Pesticide/Fertilizer/Petroleum Storage, Handling, Mixing, & Cleaning Areas	H
DWP - PCS - Boring Wastewater Treatment Plant	7907	M62 - Lagoons/Liquid Wastes - Municipal/Industrial Wastewater Treatment	Boring Wastewater Treatment Plant	located on the west side of Richey Rd., 1/2 mile south of Hwy. 212	Clackamas Co (unincorporated)	Clackamas	2005	OR Dept. of Environmental Quality and OR Health Authority Source Water Assessment database (DEQ/OHA SWA 2000 - 2005)	M62	Lagoons/Liquid Wastes - Municipal/Industrial Wastewater Treatment	H
DWP - PCS - Briar Wood Town Homes	7049	R02 - Apartments and Condominiums	Briar Wood Town Homes	SE 82nd Drive	Clackamas Co (unincorporated)	Clackamas	2005	OR Dept. of Environmental Quality and OR Health Authority Source Water Assessment database (DEQ/OHA SWA 2000 - 2005)	R02	Apartments and Condominiums	L
DWP - PCS - bridge/concrete barrier - possible project	7906	M50 - Others (List)	bridge/concrete barrier - possible project	located on Richey Rd., south of 212th Ave. Deep Creek crossing	Clackamas Co (unincorporated)	Clackamas	2005	OR Dept. of Environmental Quality and OR Health Authority Source Water Assessment database (DEQ/OHA SWA 2000 - 2005)	M50	Others (List)	H
DWP - PCS - Bristlin Road	7208	A07 - Grazing Animals - > 5 Large Animals or Equivalent/Acre	Bristlin Road	off Eaden Rd.	Logan	Clackamas	2005	OR Dept. of Environmental Quality and OR Health Authority Source Water Assessment database (DEQ/OHA SWA 2000 - 2005)	A07	Grazing Animals - > 5 Large Animals or Equivalent/Acre	H
DWP - PCS - Bristlin Road	7208	C14 - Junk/Scrap/Salvage Yards	Bristlin Road	off Eaden Rd.	Logan	Clackamas	2005	OR Dept. of Environmental Quality and OR Health Authority Source Water Assessment database (DEQ/OHA SWA 2000 - 2005)	C14	Junk/Scrap/Salvage Yards	H
DWP - PCS - Bristlin Road	7208	M09 - Homesteads - Rural - Septic Systems < 1/Acre	Bristlin Road	off Eaden Rd.	Logan	Clackamas	2005	OR Dept. of Environmental Quality and OR Health Authority Source Water Assessment database (DEQ/OHA SWA 2000 - 2005)	M09	Homesteads - Rural - Septic Systems < 1/Acre	L
DWP - PCS - Brownell Holly Farm	7069	A05 - Crops - Nonirrigated - Christmas Trees, Grains, Grass Seeds, Hay, Pasture	Brownell Holly Farm	north side of CRD	Clackamas Co (unincorporated)	Clackamas	2005	OR Dept. of Environmental Quality and OR Health Authority Source Water Assessment database (DEQ/OHA SWA 2000 - 2005)	A05	Crops - Nonirrigated - Christmas Trees, Grains, Grass Seeds, Hay, Pasture	L
DWP - PCS - Brownell Holly Farm	7069	A14 - Pesticide/Fertilizer/Petroleum Storage, Handling, Mixing, & Cleaning Areas	Brownell Holly Farm	north side of CRD	Clackamas Co (unincorporated)	Clackamas	2005	OR Dept. of Environmental Quality and OR Health Authority Source Water Assessment database (DEQ/OHA SWA 2000 - 2005)	A14	Pesticide/Fertilizer/Petroleum Storage, Handling, Mixing, & Cleaning Areas	H

Database Identifier (DB_ID)	Site Identifier	Status	Common Name	Address	City	County	Retrieval Date (RET_DATE)	Data Source	DEQ PCS Code	DEQ PCS Type	Relative Risk
DWP - PCS - Brundidge Construction Parking Lot	7528	C10 - Fleet/Trucking/Bus Terminals	Brundidge Construction Parking Lot	located on the west side of Foster Rd., just north of Hwy. 212	Clackamas Co (unincorporated)	Clackamas	2005	OR Dept. of Environmental Quality and OR Health Authority Source Water Assessment database (DEQ/OHA SWA 2000 - 2005)	C10	Fleet/Trucking/Bus Terminals	M
DWP - PCS - business	7605	C20 - Parking Lots/Malls - > 50 Spaces	business	SE 312th Dr., south of Dolan Creek	Clackamas Co (unincorporated)	Clackamas	2005	OR Dept. of Environmental Quality and OR Health Authority Source Water Assessment database (DEQ/OHA SWA 2000 - 2005)	C20	Parking Lots/Malls - > 50 Spaces	H
DWP - PCS - business/commercial buildings	7738	A03 - Confined Animal Feeding Operations (CAFOs)	business/commercial buildings	located across from 11461 SE 272nd Ave. - on east side of road	Clackamas Co (unincorporated)	Clackamas	2005	OR Dept. of Environmental Quality and OR Health Authority Source Water Assessment database (DEQ/OHA SWA 2000 - 2005)	A03	Confined Animal Feeding Operations (CAFOs)	H
DWP - PCS - business/commercial buildings	7738	C11 - Food Processing	business/commercial buildings	located across from 11461 SE 272nd Ave. - on east side of road	Clackamas Co (unincorporated)	Clackamas	2005	OR Dept. of Environmental Quality and OR Health Authority Source Water Assessment database (DEQ/OHA SWA 2000 - 2005)	C11	Food Processing	M
DWP - PCS - business/commercial buildings	7738	R14 - Railroad Yards/Maintenance/Fueling Areas	business/commercial buildings	located across from 11461 SE 272nd Ave. - on east side of road	Clackamas Co (unincorporated)	Clackamas	2005	OR Dept. of Environmental Quality and OR Health Authority Source Water Assessment database (DEQ/OHA SWA 2000 - 2005)	R14	Railroad Yards/Maintenance/Fueling Areas	H
DWP - PCS - businesses - including Chester Drawers	7607	C12 - Furniture/Lumber/Parts Stores	businesses - including Chester Drawers	south of, and including, 11131 SE Orient Dr., south of Joette Dr.	Clackamas Co (unincorporated)	Clackamas	2005	OR Dept. of Environmental Quality and OR Health Authority Source Water Assessment database (DEQ/OHA SWA 2000 - 2005)	C12	Furniture/Lumber/Parts Stores	M
DWP - PCS - businesses - including Chester Drawers	7607	C15 - Machine Shops	businesses - including Chester Drawers	south of, and including, 11131 SE Orient Dr., south of Joette Dr.	Clackamas Co (unincorporated)	Clackamas	2005	OR Dept. of Environmental Quality and OR Health Authority Source Water Assessment database (DEQ/OHA SWA 2000 - 2005)	C15	Machine Shops	H
DWP - PCS - businesses - including Chester Drawers	7607	R18 - Utility Stations - Maintenance/Transformer Storage (including Hydroelectric Power Equip.)	businesses - including Chester Drawers	south of, and including, 11131 SE Orient Dr., south of Joette Dr.	Clackamas Co (unincorporated)	Clackamas	2005	OR Dept. of Environmental Quality and OR Health Authority Source Water Assessment database (DEQ/OHA SWA 2000 - 2005)	R18	Utility Stations - Maintenance/Transformer Storage (including Hydroelectric Power Equip.)	H
DWP - PCS - C.B. Equipment Company Holman Trucking	7142	C10 - Fleet/Trucking/Bus Terminals	C.B. Equipment Company Holman Trucking	12001 SE Jennifer St.	Clackamas	Clackamas	2005	OR Dept. of Environmental Quality and OR Health Authority Source Water Assessment database (DEQ/OHA SWA 2000 - 2005)	C10	Fleet/Trucking/Bus Terminals	M
DWP - PCS - C.B. Equipment Company Holman Trucking	7142	C19 - Office Buildings/Complexes	C.B. Equipment Company Holman Trucking	12001 SE Jennifer St.	Clackamas	Clackamas	2005	OR Dept. of Environmental Quality and OR Health Authority Source Water Assessment database (DEQ/OHA SWA 2000 - 2005)	C19	Office Buildings/Complexes	L
DWP - PCS - Calcagno Farms	7549	A04 - Crops - Irrigated - Berries, Hops, Mint, Orchards, Vineyards/Nurseries, Green Houses, Vegetables, etc.	Calcagno Farms	Richardson Creek & Hwy. 224, on south side of Hwy. between Tong and Marina Rd.	Clackamas Co (unincorporated)	Clackamas	2005	OR Dept. of Environmental Quality and OR Health Authority Source Water Assessment database (DEQ/OHA SWA 2000 - 2005)	A04	Crops - Irrigated - Berries, Hops, Mint, Orchards, Vineyards/Nurseries, Green Houses, Vegetables, etc.	H
DWP - PCS - Camelot Farms	7655	A02 - Boarding Stables	Camelot Farms	15909 SE 329th Ave. - 329th Ave. south of Kelso Rd.	Clackamas Co (unincorporated)	Clackamas	2005	OR Dept. of Environmental Quality and OR Health Authority Source Water Assessment database (DEQ/OHA SWA 2000 - 2005)	A02	Boarding Stables	H

Database Identifier (DB_ID)	Site Identifier	Status	Common Name	Address	City	County	Retrieval Date (RET_DATE)	Data Source	DEQ PCS Code	DEQ PCS Type	Relative Risk
DWP - PCS - Camelot Farms	7655	M52 - Ponds/Streams/Wetlands	Camelot Farms	15909 SE 329th Ave. - 329th Ave. south of Kelso Rd.	Clackamas Co (unincorporated)	Clackamas	2005	OR Dept. of Environmental Quality and OR Health Authority Source Water Assessment database (DEQ/OHA SWA 2000 - 2005)	M52	Ponds/Streams/Wetlands	L
DWP - PCS - car repair business	7523	C04 - Auto - Repair Shops	car repair business	east of 172nd Ave., before Wooded Heights Dr.	Clackamas Co (unincorporated)	Clackamas	2005	OR Dept. of Environmental Quality and OR Health Authority Source Water Assessment database (DEQ/OHA SWA 2000 - 2005)	C04	Auto - Repair Shops	M
DWP - PCS - Carley Creek	7134	A04 - Crops - Irrigated - Berries, Hops, Mint, Orchards, Vineyards/Nurseries, Green Houses, Vegetables, etc.	Carley Creek	behind Concrete Services batching plant	Clackamas	Clackamas	2005	OR Dept. of Environmental Quality and OR Health Authority Source Water Assessment database (DEQ/OHA SWA 2000 - 2005)	A04	Crops - Irrigated - Berries, Hops, Mint, Orchards, Vineyards/Nurseries, Green Houses, Vegetables, etc.	H
DWP - PCS - Carley Creek	7134	M16 - Stormwater Retention Basins	Carley Creek	behind Concrete Services batching plant	Clackamas	Clackamas	2005	OR Dept. of Environmental Quality and OR Health Authority Source Water Assessment database (DEQ/OHA SWA 2000 - 2005)	M16	Stormwater Retention Basins	H
DWP - PCS - Carpe Diem Farm	7084	A02 - Boarding Stables	Carpe Diem Farm	14681 South Brunner Rd.	Clackamas Co (unincorporated)	Clackamas	2005	OR Dept. of Environmental Quality and OR Health Authority Source Water Assessment database (DEQ/OHA SWA 2000 - 2005)	A02	Boarding Stables	H
DWP - PCS - Carver	7087	R09 - Housing - High Density - > 1 House/0.5 Acres	Carver	Hwy. 224	Carver	Clackamas	2005	OR Dept. of Environmental Quality and OR Health Authority Source Water Assessment database (DEQ/OHA SWA 2000 - 2005)	R09	Housing - High Density - > 1 House/0.5 Acres	M
DWP - PCS - Carver Boat Ramp	7091	C62 - Marina/Houseboats/Boat Launch/Fueling Area	Carver Boat Ramp	Springwater Rd.	Clackamas Co (unincorporated)	Clackamas	2005	OR Dept. of Environmental Quality and OR Health Authority Source Water Assessment database (DEQ/OHA SWA 2000 - 2005)	C62	Marina/Houseboats/Boat Launch/Fueling Area	H
DWP - PCS - Carver Boat Ramp	7091	M14 - River Recreation - Heavy Use (including Campgrounds)	Carver Boat Ramp	Springwater Rd.	Clackamas Co (unincorporated)	Clackamas	2005	OR Dept. of Environmental Quality and OR Health Authority Source Water Assessment database (DEQ/OHA SWA 2000 - 2005)	M14	River Recreation - Heavy Use (including Campgrounds)	M
DWP - PCS - Carver Boat Ramp	15302	M14 - River Recreation - Heavy Use (including Campgrounds)	Carver Boat Ramp	Springwater	Carver	Clackamas	2005	OR Dept. of Environmental Quality and OR Health Authority Source Water Assessment database (DEQ/OHA SWA 2000 - 2005)	M14	River Recreation - Heavy Use (including Campgrounds)	M
DWP - PCS - Carver Bridge	7090	M22 - Transportation Corridors - Stream Crossing - Perennial	Carver Bridge	Clackamas River crossing between Carver & CRD	Carver	Clackamas	2005	OR Dept. of Environmental Quality and OR Health Authority Source Water Assessment database (DEQ/OHA SWA 2000 - 2005)	M22	Transportation Corridors - Stream Crossing - Perennial	H
DWP - PCS - Carver Bridge	7090	M56 - Transportation Corridors - High Use Roads/Streets	Carver Bridge	Clackamas River crossing between Carver & CRD	Carver	Clackamas	2005	OR Dept. of Environmental Quality and OR Health Authority Source Water Assessment database (DEQ/OHA SWA 2000 - 2005)	M56	Transportation Corridors - High Use Roads/Streets	H
DWP - PCS - Carver CaffÇÜ	5737	M31 - Large Capacity Septic Systems -Class V UIC (serves >20)	Carver CaffÇÜ	Highway 224 near Bakers Bridge	Carver	Clackamas	2005	OR Dept. of Environmental Quality and OR Health Authority Source Water Assessment database (DEQ/OHA SWA 2000 - 2005)	M31	Large Capacity Septic Systems -Class V UIC (serves >20)	M

Database Identifier (DB_ID)	Site Identifier	Status	Common Name	Address	City	County	Retrieval Date (RET_DATE)	Data Source	DEQ PCS Code	DEQ PCS Type	Relative Risk
DWP - PCS - Carver Community	5739	M30 - Wells - Residential/Commercial/Industrial	Carver Community	Southeast region of DWPA	Carver	Clackamas	2005	OR Dept. of Environmental Quality and OR Health Authority Source Water Assessment database (DEQ/OHA SWA 2000 - 2005)	M30	Wells - Residential/Commercial/Industrial	M
DWP - PCS - Carver Community	5739	R09 - Housing - High Density - > 1 House/0.5 Acres	Carver Community	Southeast region of DWPA	Carver	Clackamas	2005	OR Dept. of Environmental Quality and OR Health Authority Source Water Assessment database (DEQ/OHA SWA 2000 - 2005)	R09	Housing - High Density - > 1 House/0.5 Acres	M
DWP - PCS - Carver Community	5739	R16 - Septic Systems - High Density - > 1/Acre	Carver Community	Southeast region of DWPA	Carver	Clackamas	2005	OR Dept. of Environmental Quality and OR Health Authority Source Water Assessment database (DEQ/OHA SWA 2000 - 2005)	R16	Septic Systems - High Density - > 1/Acre	M
DWP - PCS - Carver Community Well	7095	M53 - Wells - Production	Carver Community Well	16051 Hwy. 224	Carver	Clackamas	2005	OR Dept. of Environmental Quality and OR Health Authority Source Water Assessment database (DEQ/OHA SWA 2000 - 2005)	M53	Wells - Production	M
DWP - PCS - Carver Electric Substation	5994	M16 - Stormwater Retention Basins	Carver Electric Substation	SE end of Jennifer	Clackamas	Clackamas	2005	OR Dept. of Environmental Quality and OR Health Authority Source Water Assessment database (DEQ/OHA SWA 2000 - 2005)	M16	Stormwater Retention Basins	H
DWP - PCS - Carver Electric Substation	5994	R18 - Utility Stations - Maintenance/Transformer Storage (including Hydroelectric Power Equip.)	Carver Electric Substation	SE end of Jennifer	Clackamas	Clackamas	2005	OR Dept. of Environmental Quality and OR Health Authority Source Water Assessment database (DEQ/OHA SWA 2000 - 2005)	R18	Utility Stations - Maintenance/Transformer Storage (including Hydroelectric Power Equip.)	H
DWP - PCS - Carver Hanger	15300	M27 - UST - Upgraded and/or Registered - Active	Carver Hanger	Highway 224	Carver	Clackamas	2005	OR Dept. of Environmental Quality and OR Health Authority Source Water Assessment database (DEQ/OHA SWA 2000 - 2005)	M27	UST - Upgraded and/or Registered - Active	L
DWP - PCS - Carver Hanger	15300	M31 - Large Capacity Septic Systems -Class V UIC (serves >20)	Carver Hanger	Highway 224	Carver	Clackamas	2005	OR Dept. of Environmental Quality and OR Health Authority Source Water Assessment database (DEQ/OHA SWA 2000 - 2005)	M31	Large Capacity Septic Systems -Class V UIC (serves >20)	M
DWP - PCS - Carver Mobile Home Park	7089	M31 - Large Capacity Septic Systems -Class V UIC (serves >20)	Carver Mobile Home Park	Hwy. 224	Carver	Clackamas	2005	OR Dept. of Environmental Quality and OR Health Authority Source Water Assessment database (DEQ/OHA SWA 2000 - 2005)	M31	Large Capacity Septic Systems -Class V UIC (serves >20)	M
DWP - PCS - Carver Mobile Ranch	5938	M31 - Large Capacity Septic Systems -Class V UIC (serves >20)	Carver Mobile Ranch	Southeast region of DWPA	Clackamas	Clackamas	2005	OR Dept. of Environmental Quality and OR Health Authority Source Water Assessment database (DEQ/OHA SWA 2000 - 2005)	M31	Large Capacity Septic Systems -Class V UIC (serves >20)	M
DWP - PCS - Carver Mobile Ranch	5938	R09 - Housing - High Density - > 1 House/0.5 Acres	Carver Mobile Ranch	Southeast region of DWPA	Clackamas	Clackamas	2005	OR Dept. of Environmental Quality and OR Health Authority Source Water Assessment database (DEQ/OHA SWA 2000 - 2005)	R09	Housing - High Density - > 1 House/0.5 Acres	M
DWP - PCS - Carver Mobile Ranch	5736	M31 - Large Capacity Septic Systems -Class V UIC (serves >20)	Carver Mobile Ranch	At southern edge of DWPA	Carver	Clackamas	2005	OR Dept. of Environmental Quality and OR Health Authority Source Water Assessment database (DEQ/OHA SWA 2000 - 2005)	M31	Large Capacity Septic Systems -Class V UIC (serves >20)	M
DWP - PCS - Carver Mobile Ranch	5736	R09 - Housing - High Density - > 1 House/0.5 Acres	Carver Mobile Ranch	At southern edge of DWPA	Carver	Clackamas	2005	OR Dept. of Environmental Quality and OR Health Authority Source Water Assessment database (DEQ/OHA SWA 2000 - 2005)	R09	Housing - High Density - > 1 House/0.5 Acres	M
DWP - PCS - Carver Mobile Ranch wellhead	5940	M53 - Wells - Production	Carver Mobile Ranch wellhead	NE corner of Hwy 224 and Arrowhead Timber Co's driveway	Clackamas	Clackamas	2005	OR Dept. of Environmental Quality and OR Health Authority Source Water Assessment database (DEQ/OHA SWA 2000 - 2005)	M53	Wells - Production	M

Database Identifier (DB_ID)	Site Identifier	Status	Common Name	Address	City	County	Retrieval Date (RET_DATE)	Data Source	DEQ PCS Code	DEQ PCS Type	Relative Risk
DWP - PCS - Carver Park & Boat Launch	7189	C20 - Parking Lots/Malls - > 50 Spaces	Carver Park & Boat Launch	Carver	Carver	Clackamas	2005	OR Dept. of Environmental Quality and OR Health Authority Source Water Assessment database (DEQ/OHA SWA 2000 - 2005)	C20	Parking Lots/Malls - > 50 Spaces	H
DWP - PCS - Carver Park & Boat Launch	7189	C62 - Marina/Houseboats/Boat Launch/Fueling Area	Carver Park & Boat Launch	Carver	Carver	Clackamas	2005	OR Dept. of Environmental Quality and OR Health Authority Source Water Assessment database (DEQ/OHA SWA 2000 - 2005)	C62	Marina/Houseboats/Boat Launch/Fueling Area	H
DWP - PCS - Carver Park & Boat Launch	7189	M14 - River Recreation - Heavy Use (including Campgrounds)	Carver Park & Boat Launch	Carver	Carver	Clackamas	2005	OR Dept. of Environmental Quality and OR Health Authority Source Water Assessment database (DEQ/OHA SWA 2000 - 2005)	M14	River Recreation - Heavy Use (including Campgrounds)	M
DWP - PCS - Carver Park & Boat Launch	7189	M56 - Transportation Corridors - High Use Roads/Streets	Carver Park & Boat Launch	Carver	Carver	Clackamas	2005	OR Dept. of Environmental Quality and OR Health Authority Source Water Assessment database (DEQ/OHA SWA 2000 - 2005)	M56	Transportation Corridors - High Use Roads/Streets	H
DWP - PCS - Carver Park & Boat Launch	7189	R13 - Parks	Carver Park & Boat Launch	Carver	Carver	Clackamas	2005	OR Dept. of Environmental Quality and OR Health Authority Source Water Assessment database (DEQ/OHA SWA 2000 - 2005)	R13	Parks	M
DWP - PCS - Carver Park & Boat Launch	7189	R16 - Septic Systems - High Density - > 1/Acre	Carver Park & Boat Launch	Carver	Carver	Clackamas	2005	OR Dept. of Environmental Quality and OR Health Authority Source Water Assessment database (DEQ/OHA SWA 2000 - 2005)	R16	Septic Systems - High Density - > 1/Acre	M
DWP - PCS - Carver School	5734	M31 - Large Capacity Septic Systems -Class V UIC (serves >20)	Carver School	North edge of Carver residential area	Carver	Clackamas	2005	OR Dept. of Environmental Quality and OR Health Authority Source Water Assessment database (DEQ/OHA SWA 2000 - 2005)	M31	Large Capacity Septic Systems -Class V UIC (serves >20)	M
DWP - PCS - Carver School	5734	R15 - Schools	Carver School	North edge of Carver residential area	Carver	Clackamas	2005	OR Dept. of Environmental Quality and OR Health Authority Source Water Assessment database (DEQ/OHA SWA 2000 - 2005)	R15	Schools	M
DWP - PCS - Carver Store	15297	M26 - UST - Confirmed Leaking but listed as NFA - DEQ LUST List	Carver Store	Highway 224	Carver	Clackamas	2005	OR Dept. of Environmental Quality and OR Health Authority Source Water Assessment database (DEQ/OHA SWA 2000 - 2005)	M26	UST - Confirmed Leaking but listed as NFA - DEQ LUST List	L
DWP - PCS - Carver Store	5738	M26 - UST - Confirmed Leaking but listed as NFA - DEQ LUST List	Carver Store	Highway 224 near Bakers Bridge	Carver	Clackamas	2005	OR Dept. of Environmental Quality and OR Health Authority Source Water Assessment database (DEQ/OHA SWA 2000 - 2005)	M26	UST - Confirmed Leaking but listed as NFA - DEQ LUST List	L
DWP - PCS - Cascade Towing & Automotive	6159	C14 - Junk/Scrap/Salvage Yards	Cascade Towing & Automotive	SW corner of old R/R grade & Wally Rd.	Boring	Clackamas	2005	OR Dept. of Environmental Quality and OR Health Authority Source Water Assessment database (DEQ/OHA SWA 2000 - 2005)	C14	Junk/Scrap/Salvage Yards	H
DWP - PCS - Castner Trucking	8646	C10 - Fleet/Trucking/Bus Terminals	Castner Trucking	15886 S. Park Place	Oregon City	Clackamas	2005	OR Dept. of Environmental Quality and OR Health Authority Source Water Assessment database (DEQ/OHA SWA 2000 - 2005)	C10	Fleet/Trucking/Bus Terminals	M
DWP - PCS - cattle - possible project	7691	A05 - Crops - Nonirrigated - Christmas Trees, Grains, Grass Seeds, Hay, Pasture	cattle - possible project	312th Ave., north of Church Rd., on east side of 312th Ave.	Clackamas Co (unincorporated)	Clackamas	2005	OR Dept. of Environmental Quality and OR Health Authority Source Water Assessment database (DEQ/OHA SWA 2000 - 2005)	A05	Crops - Nonirrigated - Christmas Trees, Grains, Grass Seeds, Hay, Pasture	L
DWP - PCS - cattle - possible project	7691	A07 - Grazing Animals - > 5 Large Animals or Equivalent/Acre	cattle - possible project	312th Ave., north of Church Rd., on east side of 312th Ave.	Clackamas Co (unincorporated)	Clackamas	2005	OR Dept. of Environmental Quality and OR Health Authority Source Water Assessment database (DEQ/OHA SWA 2000 - 2005)	A07	Grazing Animals - > 5 Large Animals or Equivalent/Acre	H

Database Identifier (DB_ID)	Site Identifier	Status	Common Name	Address	City	County	Retrieval Date (RET_DATE)	Data Source	DEQ PCS Code	DEQ PCS Type	Relative Risk
DWP - PCS - cattle ranch	7861	A05 - Crops - Nonirrigated - Christmas Trees, Grains, Grass Seeds, Hay, Pasture	cattle ranch	located on the north side of Howlett Rd., east of Judd Rd.	Clackamas Co (unincorporated)	Clackamas	2005	OR Dept. of Environmental Quality and OR Health Authority Source Water Assessment database (DEQ/OHA SWA 2000 - 2005)	A05	Crops - Nonirrigated - Christmas Trees, Grains, Grass Seeds, Hay, Pasture	L
DWP - PCS - cattle ranch	7861	A07 - Grazing Animals - > 5 Large Animals or Equivalent/Acre	cattle ranch	located on the north side of Howlett Rd., east of Judd Rd.	Clackamas Co (unincorporated)	Clackamas	2005	OR Dept. of Environmental Quality and OR Health Authority Source Water Assessment database (DEQ/OHA SWA 2000 - 2005)	A07	Grazing Animals - > 5 Large Animals or Equivalent/Acre	H
DWP - PCS - cattle ranch	7861	M09 - Homesteads - Rural - Septic Systems < 1/Acre	cattle ranch	located on the north side of Howlett Rd., east of Judd Rd.	Clackamas Co (unincorporated)	Clackamas	2005	OR Dept. of Environmental Quality and OR Health Authority Source Water Assessment database (DEQ/OHA SWA 2000 - 2005)	M09	Homesteads - Rural - Septic Systems < 1/Acre	L
DWP - PCS - cattle/pasture land	7684	A05 - Crops - Nonirrigated - Christmas Trees, Grains, Grass Seeds, Hay, Pasture	cattle/pasture land	29640 Kelso Rd., on south side	Clackamas Co (unincorporated)	Clackamas	2005	OR Dept. of Environmental Quality and OR Health Authority Source Water Assessment database (DEQ/OHA SWA 2000 - 2005)	A05	Crops - Nonirrigated - Christmas Trees, Grains, Grass Seeds, Hay, Pasture	L
DWP - PCS - cattle/pasture land	7684	A07 - Grazing Animals - > 5 Large Animals or Equivalent/Acre	cattle/pasture land	29640 Kelso Rd., on south side	Clackamas Co (unincorporated)	Clackamas	2005	OR Dept. of Environmental Quality and OR Health Authority Source Water Assessment database (DEQ/OHA SWA 2000 - 2005)	A07	Grazing Animals - > 5 Large Animals or Equivalent/Acre	H
DWP - PCS - Cazadero Powerhouse	6283	C09 - Electrical/Electronic Manufacturing	Cazadero Powerhouse	Just below dam	Estacada	Clackamas	2005	OR Dept. of Environmental Quality and OR Health Authority Source Water Assessment database (DEQ/OHA SWA 2000 - 2005)	C09	Electrical/Electronic Manufacturing	M
DWP - PCS - Cazadero Powerhouse	6283	M24 - UST - Decommissioned - Inactive	Cazadero Powerhouse	Just below dam	Estacada	Clackamas	2005	OR Dept. of Environmental Quality and OR Health Authority Source Water Assessment database (DEQ/OHA SWA 2000 - 2005)	M24	UST - Decommissioned - Inactive	L
DWP - PCS - Cazadero Powerhouse	6283	R18 - Utility Stations - Maintenance/Transformer Storage (including Hydroelectric Power Equip.)	Cazadero Powerhouse	Just below dam	Estacada	Clackamas	2005	OR Dept. of Environmental Quality and OR Health Authority Source Water Assessment database (DEQ/OHA SWA 2000 - 2005)	R18	Utility Stations - Maintenance/Transformer Storage (including Hydroelectric Power Equip.)	H
DWP - PCS - Celorie Bros. Dump Trucking, Inc.	5984	C10 - Fleet/Trucking/Bus Terminals	Celorie Bros. Dump Trucking, Inc.	West side of SE 136th Ave., North of Hwy 212	Clackamas	Clackamas	2005	OR Dept. of Environmental Quality and OR Health Authority Source Water Assessment database (DEQ/OHA SWA 2000 - 2005)	C10	Fleet/Trucking/Bus Terminals	M
DWP - PCS - Celorie Bros. Dump Trucking, Inc.	5984	C20 - Parking Lots/Malls - > 50 Spaces	Celorie Bros. Dump Trucking, Inc.	West side of SE 136th Ave., North of Hwy 212	Clackamas	Clackamas	2005	OR Dept. of Environmental Quality and OR Health Authority Source Water Assessment database (DEQ/OHA SWA 2000 - 2005)	C20	Parking Lots/Malls - > 50 Spaces	H
DWP - PCS - cemetery	7459	R04 - Cemeteries - Pre-1945	cemetery	Springwater Rd.	Clackamas Co (unincorporated)	Clackamas	2005	OR Dept. of Environmental Quality and OR Health Authority Source Water Assessment database (DEQ/OHA SWA 2000 - 2005)	R04	Cemeteries - Pre-1945	L
DWP - PCS - cemetery	7410	R04 - Cemeteries - Pre-1945	cemetery	Jubb Rd.	Clackamas Co (unincorporated)	Clackamas	2005	OR Dept. of Environmental Quality and OR Health Authority Source Water Assessment database (DEQ/OHA SWA 2000 - 2005)	R04	Cemeteries - Pre-1945	L
DWP - PCS - Central Garden & Pet Supply	7153	C19 - Office Buildings/Complexes	Central Garden & Pet Supply	13011-205 Jennifer St. SE	Clackamas	Clackamas	2005	OR Dept. of Environmental Quality and OR Health Authority Source Water Assessment database (DEQ/OHA SWA 2000 - 2005)	C19	Office Buildings/Complexes	L

Database Identifier (DB_ID)	Site Identifier	Status	Common Name	Address	City	County	Retrieval Date (RET_DATE)	Data Source	DEQ PCS Code	DEQ PCS Type	Relative Risk
DWP - PCS - Central Garden & Pet Supply	7153	C20 - Parking Lots/Malls - > 50 Spaces	Central Garden & Pet Supply	13011-205 Jennifer St. SE	Clackamas	Clackamas	2005	OR Dept. of Environmental Quality and OR Health Authority Source Water Assessment database (DEQ/OHA SWA 2000 - 2005)	C20	Parking Lots/Malls - > 50 Spaces	H
DWP - PCS - ceramics business - construction equipment	8037	A06 - Farm Machinery Repair	ceramics business - construction equipment	located on the west side of Bakers Ferry Rd., south of Hwy. 224	Clackamas Co (unincorporated)	Clackamas	2005	OR Dept. of Environmental Quality and OR Health Authority Source Water Assessment database (DEQ/OHA SWA 2000 - 2005)	A06	Farm Machinery Repair	M
DWP - PCS - ceramics business - construction equipment	8037	C04 - Auto - Repair Shops	ceramics business - construction equipment	located on the west side of Bakers Ferry Rd., south of Hwy. 224	Clackamas Co (unincorporated)	Clackamas	2005	OR Dept. of Environmental Quality and OR Health Authority Source Water Assessment database (DEQ/OHA SWA 2000 - 2005)	C04	Auto - Repair Shops	M
DWP - PCS - ceramics business - construction equipment	8037	C65 - Miscellaneous Manufacturing	ceramics business - construction equipment	located on the west side of Bakers Ferry Rd., south of Hwy. 224	Clackamas Co (unincorporated)	Clackamas	2005	OR Dept. of Environmental Quality and OR Health Authority Source Water Assessment database (DEQ/OHA SWA 2000 - 2005)	C65	Miscellaneous Manufacturing	H
DWP - PCS - Chambers Equipment, Sales, Storage, Repair/ U-Pull-It	7600	A06 - Farm Machinery Repair	Chambers Equipment, Sales, Storage, Repair/ U-Pull-It	north side of Hwy. 212, west of Hwy. 26	Clackamas Co (unincorporated)	Clackamas	2005	OR Dept. of Environmental Quality and OR Health Authority Source Water Assessment database (DEQ/OHA SWA 2000 - 2005)	A06	Farm Machinery Repair	M
DWP - PCS - Chambers Equipment, Sales, Storage, Repair/ U-Pull-It	7600	C01 - Auto - Body Shops	Chambers Equipment, Sales, Storage, Repair/ U-Pull-It	north side of Hwy. 212, west of Hwy. 26	Clackamas Co (unincorporated)	Clackamas	2005	OR Dept. of Environmental Quality and OR Health Authority Source Water Assessment database (DEQ/OHA SWA 2000 - 2005)	C01	Auto - Body Shops	M
DWP - PCS - Chambers Equipment, Sales, Storage, Repair/ U-Pull-It	7600	C04 - Auto - Repair Shops	Chambers Equipment, Sales, Storage, Repair/ U-Pull-It	north side of Hwy. 212, west of Hwy. 26	Clackamas Co (unincorporated)	Clackamas	2005	OR Dept. of Environmental Quality and OR Health Authority Source Water Assessment database (DEQ/OHA SWA 2000 - 2005)	C04	Auto - Repair Shops	M
DWP - PCS - Chambers Equipment, Sales, Storage, Repair/ U-Pull-It	7600	C07 - Chemical/Petroleum Processing/Storage	Chambers Equipment, Sales, Storage, Repair/ U-Pull-It	north side of Hwy. 212, west of Hwy. 26	Clackamas Co (unincorporated)	Clackamas	2005	OR Dept. of Environmental Quality and OR Health Authority Source Water Assessment database (DEQ/OHA SWA 2000 - 2005)	C07	Chemical/Petroleum Processing/Storage	H
DWP - PCS - Chambers Equipment, Sales, Storage, Repair/ U-Pull-It	7600	C10 - Fleet/Trucking/Bus Terminals	Chambers Equipment, Sales, Storage, Repair/ U-Pull-It	north side of Hwy. 212, west of Hwy. 26	Clackamas Co (unincorporated)	Clackamas	2005	OR Dept. of Environmental Quality and OR Health Authority Source Water Assessment database (DEQ/OHA SWA 2000 - 2005)	C10	Fleet/Trucking/Bus Terminals	M
DWP - PCS - Chambers Equipment, Sales, Storage, Repair/ U-Pull-It	7600	M01 - Above Ground Storage Tanks-Excluding Water Tanks and Residential ASTs	Chambers Equipment, Sales, Storage, Repair/ U-Pull-It	north side of Hwy. 212, west of Hwy. 26	Clackamas Co (unincorporated)	Clackamas	2005	OR Dept. of Environmental Quality and OR Health Authority Source Water Assessment database (DEQ/OHA SWA 2000 - 2005)	M01	Above Ground Storage Tanks-Excluding Water Tanks and Residential ASTs	M
DWP - PCS - Chambers Equipment, Sales, Storage, Repair/ U-Pull-It	7600	R14 - Railroad Yards/Maintenance/Fueling Areas	Chambers Equipment, Sales, Storage, Repair/ U-Pull-It	north side of Hwy. 212, west of Hwy. 26	Clackamas Co (unincorporated)	Clackamas	2005	OR Dept. of Environmental Quality and OR Health Authority Source Water Assessment database (DEQ/OHA SWA 2000 - 2005)	R14	Railroad Yards/Maintenance/Fueling Areas	H
DWP - PCS - channel modification, no cover, agricultural	7465	M02 - Channel Alterations - Heavy	channel modification, no cover, agricultural	Harding Rd.	Clackamas Co (unincorporated)	Clackamas	2005	OR Dept. of Environmental Quality and OR Health Authority Source Water Assessment database (DEQ/OHA SWA 2000 - 2005)	M02	Channel Alterations - Heavy	H
DWP - PCS - channeled ditch - new pond	7415	M52 - Ponds/Streams/Wetlands	channeled ditch - new pond	Mattoon Rd.	Clackamas Co (unincorporated)	Clackamas	2005	OR Dept. of Environmental Quality and OR Health Authority Source Water Assessment database (DEQ/OHA SWA 2000 - 2005)	M52	Ponds/Streams/Wetlands	L

Database Identifier (DB_ID)	Site Identifier	Status	Common Name	Address	City	County	Retrieval Date (RET_DATE)	Data Source	DEQ PCS Code	DEQ PCS Type	Relative Risk
DWP - PCS - channelized creek	7531	M02 - Channel Alterations - Heavy	channelized creek	east of Wiese Rd., on Bohna Park Rd.	Clackamas Co (unincorporated)	Clackamas	2005	OR Dept. of Environmental Quality and OR Health Authority Source Water Assessment database (DEQ/OHA SWA 2000 - 2005)	M02	Channel Alterations - Heavy	H
DWP - PCS - channelized creek	7531	M09 - Homesteads - Rural - Septic Systems < 1/Acre	channelized creek	east of Wiese Rd., on Bohna Park Rd.	Clackamas Co (unincorporated)	Clackamas	2005	OR Dept. of Environmental Quality and OR Health Authority Source Water Assessment database (DEQ/OHA SWA 2000 - 2005)	M09	Homesteads - Rural - Septic Systems < 1/Acre	L
DWP - PCS - channelized creek with culvert in residential area	7539	M02 - Channel Alterations - Heavy	channelized creek with culvert in residential area	Alder Springs Ct., located on the west side of Weise Rd., north of Hwy. 212	Clackamas Co (unincorporated)	Clackamas	2005	OR Dept. of Environmental Quality and OR Health Authority Source Water Assessment database (DEQ/OHA SWA 2000 - 2005)	M02	Channel Alterations - Heavy	H
DWP - PCS - channelized creek with culvert in residential area	7539	R09 - Housing - High Density - > 1 House/0.5 Acres	channelized creek with culvert in residential area	Alder Springs Ct., located on the west side of Weise Rd., north of Hwy. 212	Clackamas Co (unincorporated)	Clackamas	2005	OR Dept. of Environmental Quality and OR Health Authority Source Water Assessment database (DEQ/OHA SWA 2000 - 2005)	R09	Housing - High Density - > 1 House/0.5 Acres	M
DWP - PCS - channelized creek with culvert in residential area	7539	R11 - Lawn Care - Highly Maintained Areas	channelized creek with culvert in residential area	Alder Springs Ct., located on the west side of Weise Rd., north of Hwy. 212	Clackamas Co (unincorporated)	Clackamas	2005	OR Dept. of Environmental Quality and OR Health Authority Source Water Assessment database (DEQ/OHA SWA 2000 - 2005)	R11	Lawn Care - Highly Maintained Areas	M
DWP - PCS - Chevron Station	8638	C03 - Auto - Gas Stations	Chevron Station	NE Corner of Berkeley and Princeton	Gladstone	Clackamas	2005	OR Dept. of Environmental Quality and OR Health Authority Source Water Assessment database (DEQ/OHA SWA 2000 - 2005)	C03	Auto - Gas Stations	M
DWP - PCS - Chevron Station	8638	C04 - Auto - Repair Shops	Chevron Station	NE Corner of Berkeley and Princeton	Gladstone	Clackamas	2005	OR Dept. of Environmental Quality and OR Health Authority Source Water Assessment database (DEQ/OHA SWA 2000 - 2005)	C04	Auto - Repair Shops	M
DWP - PCS - Chevron Station	8638	M27 - UST - Upgraded and/or Registered - Active	Chevron Station	NE Corner of Berkeley and Princeton	Gladstone	Clackamas	2005	OR Dept. of Environmental Quality and OR Health Authority Source Water Assessment database (DEQ/OHA SWA 2000 - 2005)	M27	UST - Upgraded and/or Registered - Active	L
DWP - PCS - Christmas trees	7891	A05 - Crops - Nonirrigated - Christmas Trees, Grains, Grass Seeds, Hay, Pasture	Christmas trees	22850 SE Hoffmeister Rd.	Clackamas Co (unincorporated)	Clackamas	2005	OR Dept. of Environmental Quality and OR Health Authority Source Water Assessment database (DEQ/OHA SWA 2000 - 2005)	A05	Crops - Nonirrigated - Christmas Trees, Grains, Grass Seeds, Hay, Pasture	L
DWP - PCS - Christmas trees	7427	A05 - Crops - Nonirrigated - Christmas Trees, Grains, Grass Seeds, Hay, Pasture	Christmas trees	Lewellen Rd.	Clackamas Co (unincorporated)	Clackamas	2005	OR Dept. of Environmental Quality and OR Health Authority Source Water Assessment database (DEQ/OHA SWA 2000 - 2005)	A05	Crops - Nonirrigated - Christmas Trees, Grains, Grass Seeds, Hay, Pasture	L
DWP - PCS - Christmas Trees	7421	A05 - Crops - Nonirrigated - Christmas Trees, Grains, Grass Seeds, Hay, Pasture	Christmas Trees	Fellows Rd.	Clackamas Co (unincorporated)	Clackamas	2005	OR Dept. of Environmental Quality and OR Health Authority Source Water Assessment database (DEQ/OHA SWA 2000 - 2005)	A05	Crops - Nonirrigated - Christmas Trees, Grains, Grass Seeds, Hay, Pasture	L
DWP - PCS - Christmas trees	7905	A05 - Crops - Nonirrigated - Christmas Trees, Grains, Grass Seeds, Hay, Pasture	Christmas trees	located on the north and south sides of Hoffmeister Rd., west of 257th Ave.	Clackamas Co (unincorporated)	Clackamas	2005	OR Dept. of Environmental Quality and OR Health Authority Source Water Assessment database (DEQ/OHA SWA 2000 - 2005)	A05	Crops - Nonirrigated - Christmas Trees, Grains, Grass Seeds, Hay, Pasture	L

Database Identifier (DB_ID)	Site Identifier	Status	Common Name	Address	City	County	Retrieval Date (RET_DATE)	Data Source	DEQ PCS Code	DEQ PCS Type	Relative Risk
DWP - PCS - Christmas trees	7581	A05 - Crops - Nonirrigated - Christmas Trees, Grains, Grass Seeds, Hay, Pasture	Christmas trees	northeast side of Hwy. 212 & 272nd Dr.	Clackamas Co (unincorporated)	Clackamas	2005	OR Dept. of Environmental Quality and OR Health Authority Source Water Assessment database (DEQ/OHA SWA 2000 - 2005)	A05	Crops - Nonirrigated - Christmas Trees, Grains, Grass Seeds, Hay, Pasture	L
DWP - PCS - Christmas trees	8110	A05 - Crops - Nonirrigated - Christmas Trees, Grains, Grass Seeds, Hay, Pasture	Christmas trees	located on the south side, at the west end, of Duus Rd., off Eagle Creek Rd.	Clackamas Co (unincorporated)	Clackamas	2005	OR Dept. of Environmental Quality and OR Health Authority Source Water Assessment database (DEQ/OHA SWA 2000 - 2005)	A05	Crops - Nonirrigated - Christmas Trees, Grains, Grass Seeds, Hay, Pasture	L
DWP - PCS - Christmas trees	8122	A04 - Crops - Irrigated - Berries, Hops, Mint, Orchards, Vineyards/Nurseries, Green Houses, Vegetables, etc.	Christmas trees	located on the east side of Eagle Creek Rd., north of River Mill & Hinman Rd.	Clackamas Co (unincorporated)	Clackamas	2005	OR Dept. of Environmental Quality and OR Health Authority Source Water Assessment database (DEQ/OHA SWA 2000 - 2005)	A04	Crops - Irrigated - Berries, Hops, Mint, Orchards, Vineyards/Nurseries, Green Houses, Vegetables, etc.	H
DWP - PCS - Christmas trees	8112	A05 - Crops - Nonirrigated - Christmas Trees, Grains, Grass Seeds, Hay, Pasture	Christmas trees	located on the north side of Duus Rd., east of Currin Creek crossing	Clackamas Co (unincorporated)	Clackamas	2005	OR Dept. of Environmental Quality and OR Health Authority Source Water Assessment database (DEQ/OHA SWA 2000 - 2005)	A05	Crops - Nonirrigated - Christmas Trees, Grains, Grass Seeds, Hay, Pasture	L
DWP - PCS - Christmas trees	7862	A05 - Crops - Nonirrigated - Christmas Trees, Grains, Grass Seeds, Hay, Pasture	Christmas trees	located on the south side of Howlett Rd., between Judd Rd. & Smokey Ln.	Clackamas Co (unincorporated)	Clackamas	2005	OR Dept. of Environmental Quality and OR Health Authority Source Water Assessment database (DEQ/OHA SWA 2000 - 2005)	A05	Crops - Nonirrigated - Christmas Trees, Grains, Grass Seeds, Hay, Pasture	L
DWP - PCS - Christmas trees - pasture land	7901	A05 - Crops - Nonirrigated - Christmas Trees, Grains, Grass Seeds, Hay, Pasture	Christmas trees - pasture land	located on the south side of Hoffmeister Rd., east of 242nd Ave.	Clackamas Co (unincorporated)	Clackamas	2005	OR Dept. of Environmental Quality and OR Health Authority Source Water Assessment database (DEQ/OHA SWA 2000 - 2005)	A05	Crops - Nonirrigated - Christmas Trees, Grains, Grass Seeds, Hay, Pasture	L
DWP - PCS - Chrysler Lane Spiderweb Ranch	3784	A07 - Grazing Animals - > 5 Large Animals or Equivalent/Acre	Chrysler Lane Spiderweb Ranch	Surface Rd. @ Chrysler Ln. (top of hill)	Estacada	Clackamas	2005	OR Dept. of Environmental Quality and OR Health Authority Source Water Assessment database (DEQ/OHA SWA 2000 - 2005)	A07	Grazing Animals - > 5 Large Animals or Equivalent/Acre	H
DWP - PCS - Chrysler Lane Spiderweb Ranch	3784	A11 - Managed Forest Lands - Clearcut Harvested - < 35 yrs.	Chrysler Lane Spiderweb Ranch	Surface Rd. @ Chrysler Ln. (top of hill)	Estacada	Clackamas	2005	OR Dept. of Environmental Quality and OR Health Authority Source Water Assessment database (DEQ/OHA SWA 2000 - 2005)	A11	Managed Forest Lands - Clearcut Harvested - < 35 yrs.	H
DWP - PCS - church	7518	C20 - Parking Lots/Malls - > 50 Spaces	church	172nd Ave. & Sunnyside Rd.	Clackamas Co (unincorporated)	Clackamas	2005	OR Dept. of Environmental Quality and OR Health Authority Source Water Assessment database (DEQ/OHA SWA 2000 - 2005)	C20	Parking Lots/Malls - > 50 Spaces	H
DWP - PCS - Church of Latter Day Saints	8126	C20 - Parking Lots/Malls - > 50 Spaces	Church of Latter Day Saints	30498 Eagle Creek Rd., located near intersection of River Mill & Eagle Creek Rd.	Clackamas Co (unincorporated)	Clackamas	2005	OR Dept. of Environmental Quality and OR Health Authority Source Water Assessment database (DEQ/OHA SWA 2000 - 2005)	C20	Parking Lots/Malls - > 50 Spaces	H
DWP - PCS - Church of Latter Day Saints	8126	M31 - Large Capacity Septic Systems -Class V UIC (serves >20)	Church of Latter Day Saints	30498 Eagle Creek Rd., located near intersection of River Mill & Eagle Creek Rd.	Clackamas Co (unincorporated)	Clackamas	2005	OR Dept. of Environmental Quality and OR Health Authority Source Water Assessment database (DEQ/OHA SWA 2000 - 2005)	M31	Large Capacity Septic Systems -Class V UIC (serves >20)	M

Database Identifier (DB_ID)	Site Identifier	Status	Common Name	Address	City	County	Retrieval Date (RET_DATE)	Data Source	DEQ PCS Code	DEQ PCS Type	Relative Risk
DWP - PCS - Church of Latter Day Saints	8126	R11 - Lawn Care - Highly Maintained Areas	Church of Latter Day Saints	30498 Eagle Creek Rd., located near intersection of River Mill & Eagle Creek Rd	Clackamas Co (unincor n	Clackamas	2005	OR Dept. of Environmental Quality and OR Health Authority Source Water Assessment database (DEQ/OHA SWA 2000 - 2005)	R11	Lawn Care - Highly Maintained Areas	M
DWP - PCS - City of Boring Sewage Treatment Plant	6170	R20 - Wastewater Treatment Plants/Collection Stations	City of Boring Sewage Treatment Plant	W. side of Richy Rd, across from Spring St.	Boring	Clackamas	2005	OR Dept. of Environmental Quality and OR Health Authority Source Water Assessment database (DEQ/OHA SWA 2000 - 2005)	R20	Wastewater Treatment Plants/Collection Stations	H
DWP - PCS - City of Boring Sewage Treatment Plant	6184	R20 - Wastewater Treatment Plants/Collection Stations	City of Boring Sewage Treatment Plant	W side of Richey at Spring St.	Boring	Clackamas	2005	OR Dept. of Environmental Quality and OR Health Authority Source Water Assessment database (DEQ/OHA SWA 2000 - 2005)	R20	Wastewater Treatment Plants/Collection Stations	H
DWP - PCS - City of Estacada, Drinking Water Treatment Works	3794	R05 - Drinking Water Treatment Plants	City of Estacada, Drinking Water Treatment Works	North side of mainstem, just upstream of Hwy. 211 bridge	Estacada	Clackamas	2005	OR Dept. of Environmental Quality and OR Health Authority Source Water Assessment database (DEQ/OHA SWA 2000 - 2005)	R05	Drinking Water Treatment Plants	M
DWP - PCS - City Park	8652	R13 - Parks	City Park	Corner of Cornell and Fairfield	Gladstone	Clackamas	2005	OR Dept. of Environmental Quality and OR Health Authority Source Water Assessment database (DEQ/OHA SWA 2000 - 2005)	R13	Parks	M
DWP - PCS - Clackamas Compost Products	7120	M05 - Composting Facilities	Clackamas Compost Products	11620 SE Capps Rd.	Clackamas	Clackamas	2005	OR Dept. of Environmental Quality and OR Health Authority Source Water Assessment database (DEQ/OHA SWA 2000 - 2005)	M05	Composting Facilities	H
DWP - PCS - Clackamas County Fire District #1	5997	M24 - UST - Decommissioned - Inactive	Clackamas County Fire District #1	E side of 130th, just N of Jennifer	Clackamas	Clackamas	2005	OR Dept. of Environmental Quality and OR Health Authority Source Water Assessment database (DEQ/OHA SWA 2000 - 2005)	M24	UST - Decommissioned - Inactive	L
DWP - PCS - Clackamas County Fire District #1	5997	R06 - Fire Station	Clackamas County Fire District #1	E side of 130th, just N of Jennifer	Clackamas	Clackamas	2005	OR Dept. of Environmental Quality and OR Health Authority Source Water Assessment database (DEQ/OHA SWA 2000 - 2005)	R06	Fire Station	L
DWP - PCS - Clackamas County Fire District #1	5997	R07 - Fire Training Facilities	Clackamas County Fire District #1	E side of 130th, just N of Jennifer	Clackamas	Clackamas	2005	OR Dept. of Environmental Quality and OR Health Authority Source Water Assessment database (DEQ/OHA SWA 2000 - 2005)	R07	Fire Training Facilities	M
DWP - PCS - Clackamas County storage facility	7060	M50 - Others (List)	Clackamas County storage facility	Water Ave.	Clackamas Co (unincor n	Clackamas	2005	OR Dept. of Environmental Quality and OR Health Authority Source Water Assessment database (DEQ/OHA SWA 2000 - 2005)	M50	Others (List)	H
DWP - PCS - Clackamas Feed & Pet Supply	7162	A14 - Pesticide/Fertilizer/Petroleum Storage, Handling, Mixing, & Cleaning Areas	Clackamas Feed & Pet Supply	15734 SE 130th	Clackamas	Clackamas	2005	OR Dept. of Environmental Quality and OR Health Authority Source Water Assessment database (DEQ/OHA SWA 2000 - 2005)	A14	Pesticide/Fertilizer/Petroleum Storage, Handling, Mixing, & Cleaning Areas	H
DWP - PCS - Clackamas Fire District No. 1	7156	R06 - Fire Station	Clackamas Fire District No. 1	16100 130th	Clackamas	Clackamas	2005	OR Dept. of Environmental Quality and OR Health Authority Source Water Assessment database (DEQ/OHA SWA 2000 - 2005)	R06	Fire Station	L
DWP - PCS - Clackamas Fire District No. 1	7156	R07 - Fire Training Facilities	Clackamas Fire District No. 1	16100 130th	Clackamas	Clackamas	2005	OR Dept. of Environmental Quality and OR Health Authority Source Water Assessment database (DEQ/OHA SWA 2000 - 2005)	R07	Fire Training Facilities	M
DWP - PCS - Clackamas Residential Park	7047	R09 - Housing - High Density - > 1 House/0.5 Acres	Clackamas Residential Park	SE Dean Drive	Clackamas Co (unincor n	Clackamas	2005	OR Dept. of Environmental Quality and OR Health Authority Source Water Assessment database (DEQ/OHA SWA 2000 - 2005)	R09	Housing - High Density - > 1 House/0.5 Acres	M

Database Identifier (DB_ID)	Site Identifier	Status	Common Name	Address	City	County	Retrieval Date (RET_DATE)	Data Source	DEQ PCS Code	DEQ PCS Type	Relative Risk
DWP - PCS - Clackamas River Club	7027	C20 - Parking Lots/Malls - > 50 Spaces	Clackamas River Club	790 SE 82nd Drive	Gladstone	Clackamas	2005	OR Dept. of Environmental Quality and OR Health Authority Source Water Assessment database (DEQ/OHA SWA 2000 - 2005)	C20	Parking Lots/Malls - > 50 Spaces	H
DWP - PCS - Clackamas River Drive	7016	M56 - Transportation Corridors - High Use Roads/Streets	Clackamas River Drive	road through DWPA	Clackamas Co (unincorporated)	Clackamas	2005	OR Dept. of Environmental Quality and OR Health Authority Source Water Assessment database (DEQ/OHA SWA 2000 - 2005)	M56	Transportation Corridors - High Use Roads/Streets	H
DWP - PCS - Clackamas River Drive	7033	M56 - Transportation Corridors - High Use Roads/Streets	Clackamas River Drive	through DWPA	Clackamas Co (unincorporated)	Clackamas	2005	OR Dept. of Environmental Quality and OR Health Authority Source Water Assessment database (DEQ/OHA SWA 2000 - 2005)	M56	Transportation Corridors - High Use Roads/Streets	H
DWP - PCS - Clackamas River Drive	7031	M56 - Transportation Corridors - High Use Roads/Streets	Clackamas River Drive	through DWPA	Clackamas Co (unincorporated)	Clackamas	2005	OR Dept. of Environmental Quality and OR Health Authority Source Water Assessment database (DEQ/OHA SWA 2000 - 2005)	M56	Transportation Corridors - High Use Roads/Streets	H
DWP - PCS - Clackamas River Drive	7067	M56 - Transportation Corridors - High Use Roads/Streets	Clackamas River Drive	through DWPA	Clackamas Co (unincorporated)	Clackamas	2005	OR Dept. of Environmental Quality and OR Health Authority Source Water Assessment database (DEQ/OHA SWA 2000 - 2005)	M56	Transportation Corridors - High Use Roads/Streets	H
DWP - PCS - Clackamas River Mini Storage	5998	C20 - Parking Lots/Malls - > 50 Spaces	Clackamas River Mini Storage	N. side of Hwy 212, just E of 130th	Clackamas	Clackamas	2005	OR Dept. of Environmental Quality and OR Health Authority Source Water Assessment database (DEQ/OHA SWA 2000 - 2005)	C20	Parking Lots/Malls - > 50 Spaces	H
DWP - PCS - Clackamas River Mini Storage	5998	C24 - RV/Mini Storage	Clackamas River Mini Storage	N. side of Hwy 212, just E of 130th	Clackamas	Clackamas	2005	OR Dept. of Environmental Quality and OR Health Authority Source Water Assessment database (DEQ/OHA SWA 2000 - 2005)	C24	RV/Mini Storage	L
DWP - PCS - Clackamas River Village MHP	5992	C24 - RV/Mini Storage	Clackamas River Village MHP	South end of SE 135th Ave.	Clackamas	Clackamas	2005	OR Dept. of Environmental Quality and OR Health Authority Source Water Assessment database (DEQ/OHA SWA 2000 - 2005)	C24	RV/Mini Storage	L
DWP - PCS - Clackamas River Village MHP	5992	R09 - Housing - High Density - > 1 House/0.5 Acres	Clackamas River Village MHP	South end of SE 135th Ave.	Clackamas	Clackamas	2005	OR Dept. of Environmental Quality and OR Health Authority Source Water Assessment database (DEQ/OHA SWA 2000 - 2005)	R09	Housing - High Density - > 1 House/0.5 Acres	M
DWP - PCS - Clackamas River Village Mobil Home Park	7105	C20 - Parking Lots/Malls - > 50 Spaces	Clackamas River Village Mobil Home Park	16312 SE 135th	Clackamas	Clackamas	2005	OR Dept. of Environmental Quality and OR Health Authority Source Water Assessment database (DEQ/OHA SWA 2000 - 2005)	C20	Parking Lots/Malls - > 50 Spaces	H
DWP - PCS - Clackamas River Village Mobil Home Park	7105	C24 - RV/Mini Storage	Clackamas River Village Mobil Home Park	16312 SE 135th	Clackamas	Clackamas	2005	OR Dept. of Environmental Quality and OR Health Authority Source Water Assessment database (DEQ/OHA SWA 2000 - 2005)	C24	RV/Mini Storage	L
DWP - PCS - Clackamas River Village Mobil Home Park	7105	M09 - Homesteads - Rural - Septic Systems < 1/Acre	Clackamas River Village Mobil Home Park	16312 SE 135th	Clackamas	Clackamas	2005	OR Dept. of Environmental Quality and OR Health Authority Source Water Assessment database (DEQ/OHA SWA 2000 - 2005)	M09	Homesteads - Rural - Septic Systems < 1/Acre	L
DWP - PCS - Clackamas River Village Mobil Home Park	7105	M15 - Sludge Disposal Areas	Clackamas River Village Mobil Home Park	16312 SE 135th	Clackamas	Clackamas	2005	OR Dept. of Environmental Quality and OR Health Authority Source Water Assessment database (DEQ/OHA SWA 2000 - 2005)	M15	Sludge Disposal Areas	H
DWP - PCS - Clackamas River Village Mobil Home Park	7105	M31 - Large Capacity Septic Systems -Class V UIC (serves >20)	Clackamas River Village Mobil Home Park	16312 SE 135th	Clackamas	Clackamas	2005	OR Dept. of Environmental Quality and OR Health Authority Source Water Assessment database (DEQ/OHA SWA 2000 - 2005)	M31	Large Capacity Septic Systems -Class V UIC (serves >20)	M
DWP - PCS - Clackamas River Water Drinking Water Treatment Plant	7138	C10 - Fleet/Trucking/Bus Terminals	Clackamas River Water Drinking Water Treatment Plant	9100 Mangan Lane	Clackamas	Clackamas	2005	OR Dept. of Environmental Quality and OR Health Authority Source Water Assessment database (DEQ/OHA SWA 2000 - 2005)	C10	Fleet/Trucking/Bus Terminals	M

Database Identifier (DB_ID)	Site Identifier	Status	Common Name	Address	City	County	Retrieval Date (RET_DATE)	Data Source	DEQ PCS Code	DEQ PCS Type	Relative Risk
DWP - PCS - Clackamas River Water Drinking Water Treatment Plant	7138	C19 - Office Buildings/Complexes	Clackamas River Water Drinking Water Treatment Plant	9100 Mangan Lane	Clackamas	Clackamas	2005	OR Dept. of Environmental Quality and OR Health Authority Source Water Assessment database (DEQ/OHA SWA 2000 - 2005)	C19	Office Buildings/Complexes	L
DWP - PCS - Clackamas River Water Drinking Water Treatment Plant	7138	M01 - Above Ground Storage Tanks- Excluding Water Tanks and Residential ASTs	Clackamas River Water Drinking Water Treatment Plant	9100 Mangan Lane	Clackamas	Clackamas	2005	OR Dept. of Environmental Quality and OR Health Authority Source Water Assessment database (DEQ/OHA SWA 2000 - 2005)	M01	Above Ground Storage Tanks-Excluding Water Tanks and Residential ASTs	M
DWP - PCS - Clackamas River Water Drinking Water Treatment Plant	7138	R05 - Drinking Water Treatment Plants	Clackamas River Water Drinking Water Treatment Plant	9100 Mangan Lane	Clackamas	Clackamas	2005	OR Dept. of Environmental Quality and OR Health Authority Source Water Assessment database (DEQ/OHA SWA 2000 - 2005)	R05	Drinking Water Treatment Plants	M
DWP - PCS - Clackamas Sand & Gravel	7115	C18 - Mining Activities - Gravel Mines/Gravel Pits	Clackamas Sand & Gravel	Wilde Rd.	Clackamas	Clackamas	2005	OR Dept. of Environmental Quality and OR Health Authority Source Water Assessment database (DEQ/OHA SWA 2000 - 2005)	C18	Mining Activities - Gravel Mines/Gravel Pits	H
DWP - PCS - Clackamas Station	7054	C10 - Fleet/Trucking/Bus Terminals	Clackamas Station	10315 SE Jennifer St.	Clackamas Co (unincorporated)	Clackamas	2005	OR Dept. of Environmental Quality and OR Health Authority Source Water Assessment database (DEQ/OHA SWA 2000 - 2005)	C10	Fleet/Trucking/Bus Terminals	M
DWP - PCS - Clackamas Station	7054	C12 - Furniture/Lumber/Parts Stores	Clackamas Station	10315 SE Jennifer St.	Clackamas Co (unincorporated)	Clackamas	2005	OR Dept. of Environmental Quality and OR Health Authority Source Water Assessment database (DEQ/OHA SWA 2000 - 2005)	C12	Furniture/Lumber/Parts Stores	M
DWP - PCS - Clackamas Station	7054	C19 - Office Buildings/Complexes	Clackamas Station	10315 SE Jennifer St.	Clackamas Co (unincorporated)	Clackamas	2005	OR Dept. of Environmental Quality and OR Health Authority Source Water Assessment database (DEQ/OHA SWA 2000 - 2005)	C19	Office Buildings/Complexes	L
DWP - PCS - Clackamas Station	7054	C20 - Parking Lots/Malls - > 50 Spaces	Clackamas Station	10315 SE Jennifer St.	Clackamas Co (unincorporated)	Clackamas	2005	OR Dept. of Environmental Quality and OR Health Authority Source Water Assessment database (DEQ/OHA SWA 2000 - 2005)	C20	Parking Lots/Malls - > 50 Spaces	H
DWP - PCS - Clackamas Tire Factory	5988	C04 - Auto - Repair Shops	Clackamas Tire Factory	Just south of Hwy 212, on We3st side of SE 135th Ave.	Clackamas	Clackamas	2005	OR Dept. of Environmental Quality and OR Health Authority Source Water Assessment database (DEQ/OHA SWA 2000 - 2005)	C04	Auto - Repair Shops	M
DWP - PCS - Clackamas Tire Factory	5988	C07 - Chemical/Petroleum Processing/Storage	Clackamas Tire Factory	Just south of Hwy 212, on We3st side of SE 135th Ave.	Clackamas	Clackamas	2005	OR Dept. of Environmental Quality and OR Health Authority Source Water Assessment database (DEQ/OHA SWA 2000 - 2005)	C07	Chemical/Petroleum Processing/Storage	H
DWP - PCS - Clackamas Towing	8124	C04 - Auto - Repair Shops	Clackamas Towing	located on the west side of Eagle Creek Rd., north of River Mill Rd.	Clackamas Co (unincorporated)	Clackamas	2005	OR Dept. of Environmental Quality and OR Health Authority Source Water Assessment database (DEQ/OHA SWA 2000 - 2005)	C04	Auto - Repair Shops	M
DWP - PCS - Clackamas Valley Baptist Church	8120	C20 - Parking Lots/Malls - > 50 Spaces	Clackamas Valley Baptist Church	located on the west side of Eagle Creek Rd., south of Duus Rd.	Clackamas Co (unincorporated)	Clackamas	2005	OR Dept. of Environmental Quality and OR Health Authority Source Water Assessment database (DEQ/OHA SWA 2000 - 2005)	C20	Parking Lots/Malls - > 50 Spaces	H
DWP - PCS - Clackamas Valley Baptist Church	8120	M31 - Large Capacity Septic Systems -Class V UIC (serves >20)	Clackamas Valley Baptist Church	located on the west side of Eagle Creek Rd., south of Duus Rd.	Clackamas Co (unincorporated)	Clackamas	2005	OR Dept. of Environmental Quality and OR Health Authority Source Water Assessment database (DEQ/OHA SWA 2000 - 2005)	M31	Large Capacity Septic Systems -Class V UIC (serves >20)	M

Database Identifier (DB_ID)	Site Identifier	Status	Common Name	Address	City	County	Retrieval Date (RET_DATE)	Data Source	DEQ PCS Code	DEQ PCS Type	Relative Risk
DWP - PCS - Clackamas Valley Baptist Church	8120	R11 - Lawn Care - Highly Maintained Areas	Clackamas Valley Baptist Church	located on the west side of Eagle Creek Rd., south of Duus Rd.	Clackamas Co (unincorporated)	Clackamas	2005	OR Dept. of Environmental Quality and OR Health Authority Source Water Assessment database (DEQ/OHA SWA 2000 - 2005)	R11	Lawn Care - Highly Maintained Areas	M
DWP - PCS - Classic Pool and Spa	7041	C67 - Warehouses	Classic Pool and Spa	17875 SE 82nd Drive	Gladstone	Clackamas	2005	OR Dept. of Environmental Quality and OR Health Authority Source Water Assessment database (DEQ/OHA SWA 2000 - 2005)	C67	Warehouses	L
DWP - PCS - Clear Creek Telephone & Tele Vision - Four Corners	6275	R18 - Utility Stations - Maintenance/Transformer Storage (including Hydroelectric Power Equip.)	Clear Creek Telephone & Tele Vision - Four Corners	N side of Redland Rd just E of Ridge Rd.	Oregon City	Clackamas	2005	OR Dept. of Environmental Quality and OR Health Authority Source Water Assessment database (DEQ/OHA SWA 2000 - 2005)	R18	Utility Stations - Maintenance/Transformer Storage (including Hydroelectric Power Equip.)	H
DWP - PCS - clear-cut area	7532	A11 - Managed Forest Lands - Clearcut Harvested - < 35 yrs.	clear-cut area	located on east side of Wiese Rd., south of Bohna Park Rd.	Clackamas Co (unincorporated)	Clackamas	2005	OR Dept. of Environmental Quality and OR Health Authority Source Water Assessment database (DEQ/OHA SWA 2000 - 2005)	A11	Managed Forest Lands - Clearcut Harvested - < 35 yrs.	H
DWP - PCS - clear-cut area	7439	A11 - Managed Forest Lands - Clearcut Harvested - < 35 yrs.	clear-cut area	Sherwood Ave.	Clackamas Co (unincorporated)	Clackamas	2005	OR Dept. of Environmental Quality and OR Health Authority Source Water Assessment database (DEQ/OHA SWA 2000 - 2005)	A11	Managed Forest Lands - Clearcut Harvested - < 35 yrs.	H
DWP - PCS - clear-cut area - < 10 yrs.	7422	A11 - Managed Forest Lands - Clearcut Harvested - < 35 yrs.	clear-cut area - < 10 yrs.	Fellows Rd.	Clackamas Co (unincorporated)	Clackamas	2005	OR Dept. of Environmental Quality and OR Health Authority Source Water Assessment database (DEQ/OHA SWA 2000 - 2005)	A11	Managed Forest Lands - Clearcut Harvested - < 35 yrs.	H
DWP - PCS - clear-cut area - < 10 yrs. old	7401	A11 - Managed Forest Lands - Clearcut Harvested - < 35 yrs.	clear-cut area - < 10 yrs. old	located on the east side of Kinzy Rd., north of Skinner Rd.	Clackamas Co (unincorporated)	Clackamas	2005	OR Dept. of Environmental Quality and OR Health Authority Source Water Assessment database (DEQ/OHA SWA 2000 - 2005)	A11	Managed Forest Lands - Clearcut Harvested - < 35 yrs.	H
DWP - PCS - clear-cut area - < 5 yrs.	7423	A11 - Managed Forest Lands - Clearcut Harvested - < 35 yrs.	clear-cut area - < 5 yrs.	Fellows Rd.	Clackamas Co (unincorporated)	Clackamas	2005	OR Dept. of Environmental Quality and OR Health Authority Source Water Assessment database (DEQ/OHA SWA 2000 - 2005)	A11	Managed Forest Lands - Clearcut Harvested - < 35 yrs.	H
DWP - PCS - clear-cut area - possible project	7857	A11 - Managed Forest Lands - Clearcut Harvested - < 35 yrs.	clear-cut area - possible project	located on the south side of Hwy. 211 at Deep Creek	Clackamas Co (unincorporated)	Clackamas	2005	OR Dept. of Environmental Quality and OR Health Authority Source Water Assessment database (DEQ/OHA SWA 2000 - 2005)	A11	Managed Forest Lands - Clearcut Harvested - < 35 yrs.	H
DWP - PCS - clear-cut area - possible project	7857	M50 - Others (List)	clear-cut area - possible project	located on the south side of Hwy. 211 at Deep Creek	Clackamas Co (unincorporated)	Clackamas	2005	OR Dept. of Environmental Quality and OR Health Authority Source Water Assessment database (DEQ/OHA SWA 2000 - 2005)	M50	Others (List)	H
DWP - PCS - Coffman Excavation	8644	M32 - Construction/Demolition Area	Coffman Excavation	13014 S. Clackamas River Dr.	Oregon City	Clackamas	2005	OR Dept. of Environmental Quality and OR Health Authority Source Water Assessment database (DEQ/OHA SWA 2000 - 2005)	M32	Construction/Demolition Area	H
DWP - PCS - Collin's Retreat Center	7858	R03 - Campgrounds/RV Parks	Collin's Retreat Center	located on the north side of Hwy. 211 on Deep Creek	Clackamas Co (unincorporated)	Clackamas	2005	OR Dept. of Environmental Quality and OR Health Authority Source Water Assessment database (DEQ/OHA SWA 2000 - 2005)	R03	Campgrounds/RV Parks	M

Database Identifier (DB_ID)	Site Identifier	Status	Common Name	Address	City	County	Retrieval Date (RET_DATE)	Data Source	DEQ PCS Code	DEQ PCS Type	Relative Risk
DWP - PCS - Collin's Retreat Center	7858	R16 - Septic Systems - High Density - > 1/Acre	Collin's Retreat Center	located on the north side of Hwy. 211 on Deep Creek	Clackamas Co (unincorporated)	Clackamas	2005	OR Dept. of Environmental Quality and OR Health Authority Source Water Assessment database (DEQ/OHA SWA 2000 - 2005)	R16	Septic Systems - High Density - > 1/Acre	M
DWP - PCS - Color Spot Christmas Trees	6206	A05 - Crops - Nonirrigated - Christmas Trees, Grains, Grass Seeds, Hay, Pasture	Color Spot Christmas Trees	S side of Stormer Rd	Oregon City	Clackamas	2005	OR Dept. of Environmental Quality and OR Health Authority Source Water Assessment database (DEQ/OHA SWA 2000 - 2005)	A05	Crops - Nonirrigated - Christmas Trees, Grains, Grass Seeds, Hay, Pasture	L
DWP - PCS - Color Spot Christmas Trees	6206	A14 - Pesticide/Fertilizer/Petroleum Storage, Handling, Mixing, & Cleaning Areas	Color Spot Christmas Trees	S side of Stormer Rd	Oregon City	Clackamas	2005	OR Dept. of Environmental Quality and OR Health Authority Source Water Assessment database (DEQ/OHA SWA 2000 - 2005)	A14	Pesticide/Fertilizer/Petroleum Storage, Handling, Mixing, & Cleaning Areas	H
DWP - PCS - commercial buildings	8097	C20 - Parking Lots/Malls - > 50 Spaces	commercial buildings	located on west side of Eagle Creek Rd., between Creekside Ln. & Riverside Way	Eagle Creek	Clackamas	2005	OR Dept. of Environmental Quality and OR Health Authority Source Water Assessment database (DEQ/OHA SWA 2000 - 2005)	C20	Parking Lots/Malls - > 50 Spaces	H
DWP - PCS - commercial construction storage facility	7579	A06 - Farm Machinery Repair	commercial construction storage facility	26180 SE Hwy. 212 - south side of Hwy.	Clackamas Co (unincorporated)	Clackamas	2005	OR Dept. of Environmental Quality and OR Health Authority Source Water Assessment database (DEQ/OHA SWA 2000 - 2005)	A06	Farm Machinery Repair	M
DWP - PCS - commercial construction storage facility	7579	C07 - Chemical/Petroleum Processing/Storage	commercial construction storage facility	26180 SE Hwy. 212 - south side of Hwy.	Clackamas Co (unincorporated)	Clackamas	2005	OR Dept. of Environmental Quality and OR Health Authority Source Water Assessment database (DEQ/OHA SWA 2000 - 2005)	C07	Chemical/Petroleum Processing/Storage	H
DWP - PCS - commercial construction storage facility	7579	C10 - Fleet/Trucking/Bus Terminals	commercial construction storage facility	26180 SE Hwy. 212 - south side of Hwy.	Clackamas Co (unincorporated)	Clackamas	2005	OR Dept. of Environmental Quality and OR Health Authority Source Water Assessment database (DEQ/OHA SWA 2000 - 2005)	C10	Fleet/Trucking/Bus Terminals	M
DWP - PCS - commercial construction storage facility	7579	C14 - Junk/Scrap/Salvage Yards	commercial construction storage facility	26180 SE Hwy. 212 - south side of Hwy.	Clackamas Co (unincorporated)	Clackamas	2005	OR Dept. of Environmental Quality and OR Health Authority Source Water Assessment database (DEQ/OHA SWA 2000 - 2005)	C14	Junk/Scrap/Salvage Yards	H
DWP - PCS - commercial construction storage facility	7579	C15 - Machine Shops	commercial construction storage facility	26180 SE Hwy. 212 - south side of Hwy.	Clackamas Co (unincorporated)	Clackamas	2005	OR Dept. of Environmental Quality and OR Health Authority Source Water Assessment database (DEQ/OHA SWA 2000 - 2005)	C15	Machine Shops	H
DWP - PCS - commercial construction storage facility	7579	M01 - Above Ground Storage Tanks- Excluding Water Tanks and Residential ASTs	commercial construction storage facility	26180 SE Hwy. 212 - south side of Hwy.	Clackamas Co (unincorporated)	Clackamas	2005	OR Dept. of Environmental Quality and OR Health Authority Source Water Assessment database (DEQ/OHA SWA 2000 - 2005)	M01	Above Ground Storage Tanks-Excluding Water Tanks and Residential ASTs	M
DWP - PCS - commercial development and light truck parts	8050	C04 - Auto - Repair Shops	commercial development and light truck parts	located on the west side of 282nd Ave., north of Hwy. 212 and Boring	Boring	Clackamas	2005	OR Dept. of Environmental Quality and OR Health Authority Source Water Assessment database (DEQ/OHA SWA 2000 - 2005)	C04	Auto - Repair Shops	M
DWP - PCS - commercial development and light truck parts	8050	C14 - Junk/Scrap/Salvage Yards	commercial development and light truck parts	located on the west side of 282nd Ave., north of Hwy. 212 and Boring	Boring	Clackamas	2005	OR Dept. of Environmental Quality and OR Health Authority Source Water Assessment database (DEQ/OHA SWA 2000 - 2005)	C14	Junk/Scrap/Salvage Yards	H

Database Identifier (DB_ID)	Site Identifier	Status	Common Name	Address	City	County	Retrieval Date (RET_DATE)	Data Source	DEQ PCS Code	DEQ PCS Type	Relative Risk
DWP - PCS - commercial development and light truck parts	8050	C15 - Machine Shops	commercial development and light truck parts	located on the west side of 282nd Ave., north of Hwy. 212 and Boring	Boring	Clackamas	2005	OR Dept. of Environmental Quality and OR Health Authority Source Water Assessment database (DEQ/OHA SWA 2000 - 2005)	C15	Machine Shops	H
DWP - PCS - commercial development and light truck parts	8050	C20 - Parking Lots/Malls - > 50 Spaces	commercial development and light truck parts	located on the west side of 282nd Ave., north of Hwy. 212 and Boring	Boring	Clackamas	2005	OR Dept. of Environmental Quality and OR Health Authority Source Water Assessment database (DEQ/OHA SWA 2000 - 2005)	C20	Parking Lots/Malls - > 50 Spaces	H
DWP - PCS - commercial development and light truck parts	8050	M05 - Composting Facilities	commercial development and light truck parts	located on the west side of 282nd Ave., north of Hwy. 212 and Boring	Boring	Clackamas	2005	OR Dept. of Environmental Quality and OR Health Authority Source Water Assessment database (DEQ/OHA SWA 2000 - 2005)	M05	Composting Facilities	H
DWP - PCS - commercial nursery	7450	A04 - Crops - Irrigated - Berries, Hops, Mint, Orchards, Vineyards/Nurseries, Green Houses, Vegetables, etc.	commercial nursery	Harris Rd.	Clackamas Co (unincorporated)	Clackamas	2005	OR Dept. of Environmental Quality and OR Health Authority Source Water Assessment database (DEQ/OHA SWA 2000 - 2005)	A04	Crops - Irrigated - Berries, Hops, Mint, Orchards, Vineyards/Nurseries, Green Houses, Vegetables, etc.	H
DWP - PCS - Commercial Weddings & Events	7536	C20 - Parking Lots/Malls - > 50 Spaces	Commercial Weddings & Events	Tillstrom Rd. - west, south of Borges Rd.	Clackamas Co (unincorporated)	Clackamas	2005	OR Dept. of Environmental Quality and OR Health Authority Source Water Assessment database (DEQ/OHA SWA 2000 - 2005)	C20	Parking Lots/Malls - > 50 Spaces	H
DWP - PCS - Commercial Weddings & Events	7536	M31 - Large Capacity Septic Systems -Class V UIC (serves >20)	Commercial Weddings & Events	Tillstrom Rd. - west, south of Borges Rd.	Clackamas Co (unincorporated)	Clackamas	2005	OR Dept. of Environmental Quality and OR Health Authority Source Water Assessment database (DEQ/OHA SWA 2000 - 2005)	M31	Large Capacity Septic Systems -Class V UIC (serves >20)	M
DWP - PCS - Concrete Services	7132	C06 - Cement/Concrete Plants	Concrete Services	11340 Jennifer St.	Clackamas	Clackamas	2005	OR Dept. of Environmental Quality and OR Health Authority Source Water Assessment database (DEQ/OHA SWA 2000 - 2005)	C06	Cement/Concrete Plants	M
DWP - PCS - confined animals	7424	A07 - Grazing Animals - > 5 Large Animals or Equivalent/Acre	confined animals	Fellows Rd.	Clackamas Co (unincorporated)	Clackamas	2005	OR Dept. of Environmental Quality and OR Health Authority Source Water Assessment database (DEQ/OHA SWA 2000 - 2005)	A07	Grazing Animals - > 5 Large Animals or Equivalent/Acre	H
DWP - PCS - confined livestock	7418	A03 - Confined Animal Feeding Operations (CAFOs)	confined livestock	Mattoon Rd.	Clackamas Co (unincorporated)	Clackamas	2005	OR Dept. of Environmental Quality and OR Health Authority Source Water Assessment database (DEQ/OHA SWA 2000 - 2005)	A03	Confined Animal Feeding Operations (CAFOs)	H
DWP - PCS - container nursery with pond	7413	A04 - Crops - Irrigated - Berries, Hops, Mint, Orchards, Vineyards/Nurseries, Green Houses, Vegetables, etc.	container nursery with pond	Stormer Rd.	Clackamas Co (unincorporated)	Clackamas	2005	OR Dept. of Environmental Quality and OR Health Authority Source Water Assessment database (DEQ/OHA SWA 2000 - 2005)	A04	Crops - Irrigated - Berries, Hops, Mint, Orchards, Vineyards/Nurseries, Green Houses, Vegetables, etc.	H
DWP - PCS - container nursery with pond	7413	M52 - Ponds/Streams/Wetlands	container nursery with pond	Stormer Rd.	Clackamas Co (unincorporated)	Clackamas	2005	OR Dept. of Environmental Quality and OR Health Authority Source Water Assessment database (DEQ/OHA SWA 2000 - 2005)	M52	Ponds/Streams/Wetlands	L
DWP - PCS - Cornell Pump Co.	6005	M55 - Unknown Operation	Cornell Pump Co.	NW corner of Jennifer and 130th Ave.	Clackamas	Clackamas	2005	OR Dept. of Environmental Quality and OR Health Authority Source Water Assessment database (DEQ/OHA SWA 2000 - 2005)	M55	Unknown Operation	M

Database Identifier (DB_ID)	Site Identifier	Status	Common Name	Address	City	County	Retrieval Date (RET_DATE)	Data Source	DEQ PCS Code	DEQ PCS Type	Relative Risk
DWP - PCS - Cornell Pump Company	7145	C20 - Parking Lots/Malls - > 50 Spaces	Cornell Pump Company	130th & Jennifer St.	Clackamas	Clackamas	2005	OR Dept. of Environmental Quality and OR Health Authority Source Water Assessment database (DEQ/OHA SWA 2000 - 2005)	C20	Parking Lots/Malls - > 50 Spaces	H
DWP - PCS - county property	7287	A55 - Unmanaged Forest Lands	county property	west of 197th, on Hwy. 224 SE	Carver	Clackamas	2005	OR Dept. of Environmental Quality and OR Health Authority Source Water Assessment database (DEQ/OHA SWA 2000 - 2005)	A55	Unmanaged Forest Lands	L
DWP - PCS - CRBC Tree Project	7914	M52 - Ponds/Streams/Wetlands	CRBC Tree Project	located on the east side of Tickle Creek Rd., on the north side of Deep Creek	Clackamas Co (unincorporated)	Clackamas	2005	OR Dept. of Environmental Quality and OR Health Authority Source Water Assessment database (DEQ/OHA SWA 2000 - 2005)	M52	Ponds/Streams/Wetlands	L
DWP - PCS - creek crossing	7554	M50 - Others (List)	creek crossing	Goose Creek on Van Currin Rd., north of Valentine Ln.	Clackamas Co (unincorporated)	Clackamas	2005	OR Dept. of Environmental Quality and OR Health Authority Source Water Assessment database (DEQ/OHA SWA 2000 - 2005)	M50	Others (List)	H
DWP - PCS - creek crossing and bridge	7561	M29 - Upstream Reservoirs/Dams	creek crossing and bridge	located at the end of Suter Ave.	Clackamas Co (unincorporated)	Clackamas	2005	OR Dept. of Environmental Quality and OR Health Authority Source Water Assessment database (DEQ/OHA SWA 2000 - 2005)	M29	Upstream Reservoirs/Dams	M
DWP - PCS - creek crossing and bridge	7561	M50 - Others (List)	creek crossing and bridge	located at the end of Suter Ave.	Clackamas Co (unincorporated)	Clackamas	2005	OR Dept. of Environmental Quality and OR Health Authority Source Water Assessment database (DEQ/OHA SWA 2000 - 2005)	M50	Others (List)	H
DWP - PCS - creek crossing and bridge	7561	M52 - Ponds/Streams/Wetlands	creek crossing and bridge	located at the end of Suter Ave.	Clackamas Co (unincorporated)	Clackamas	2005	OR Dept. of Environmental Quality and OR Health Authority Source Water Assessment database (DEQ/OHA SWA 2000 - 2005)	M52	Ponds/Streams/Wetlands	L
DWP - PCS - Crest Power Equipment	9323	M55 - Unknown Operation	Crest Power Equipment	SE corner of Heiple and hwy 224.	Estacada	Clackamas	2005	OR Dept. of Environmental Quality and OR Health Authority Source Water Assessment database (DEQ/OHA SWA 2000 - 2005)	M55	Unknown Operation	M
DWP - PCS - crops	7085	A04 - Crops - Irrigated - Berries, Hops, Mint, Orchards, Vineyards/Nurseries, Green Houses, Vegetables, etc.	crops	Brunner Rd.	Clackamas Co (unincorporated)	Clackamas	2005	OR Dept. of Environmental Quality and OR Health Authority Source Water Assessment database (DEQ/OHA SWA 2000 - 2005)	A04	Crops - Irrigated - Berries, Hops, Mint, Orchards, Vineyards/Nurseries, Green Houses, Vegetables, etc.	H
DWP - PCS - crops - hay	7864	A05 - Crops - Nonirrigated - Christmas Trees, Grains, Grass Seeds, Hay, Pasture	crops - hay	located on the west side of Howlette Rd., south of Shadow Rd.	Clackamas Co (unincorporated)	Clackamas	2005	OR Dept. of Environmental Quality and OR Health Authority Source Water Assessment database (DEQ/OHA SWA 2000 - 2005)	A05	Crops - Nonirrigated - Christmas Trees, Grains, Grass Seeds, Hay, Pasture	L
DWP - PCS - crops - irrigated	7068	A04 - Crops - Irrigated - Berries, Hops, Mint, Orchards, Vineyards/Nurseries, Green Houses, Vegetables, etc.	crops - irrigated	16918 & 17539 CRD	Clackamas Co (unincorporated)	Clackamas	2005	OR Dept. of Environmental Quality and OR Health Authority Source Water Assessment database (DEQ/OHA SWA 2000 - 2005)	A04	Crops - Irrigated - Berries, Hops, Mint, Orchards, Vineyards/Nurseries, Green Houses, Vegetables, etc.	H

Database Identifier (DB_ID)	Site Identifier	Status	Common Name	Address	City	County	Retrieval Date (RET_DATE)	Data Source	DEQ PCS Code	DEQ PCS Type	Relative Risk
DWP - PCS - crops - irrigated	7068	A14 - Pesticide/Fertilizer/Petroleum Storage, Handling, Mixing, & Cleaning Areas	crops - irrigated	16918 & 17539 CRD	Clackamas Co (unincorporated)	Clackamas	2005	OR Dept. of Environmental Quality and OR Health Authority Source Water Assessment database (DEQ/OHA SWA 2000 - 2005)	A14	Pesticide/Fertilizer/Petroleum Storage, Handling, Mixing, & Cleaning Areas	H
DWP - PCS - crops - nonirrigated	7070	A05 - Crops - Nonirrigated - Christmas Trees, Grains, Grass Seeds, Hay Pasture	crops - nonirrigated	17494 CRD, on south side of CRD.	Clackamas Co (unincorporated)	Clackamas	2005	OR Dept. of Environmental Quality and OR Health Authority Source Water Assessment database (DEQ/OHA SWA 2000 - 2005)	A05	Crops - Nonirrigated - Christmas Trees, Grains, Grass Seeds, Hay, Pasture	L
DWP - PCS - crops - nonirrigated	7080	A05 - Crops - Nonirrigated - Christmas Trees, Grains, Grass Seeds, Hay Pasture	crops - nonirrigated	15833 Forsythe Rd.	Clackamas Co (unincorporated)	Clackamas	2005	OR Dept. of Environmental Quality and OR Health Authority Source Water Assessment database (DEQ/OHA SWA 2000 - 2005)	A05	Crops - Nonirrigated - Christmas Trees, Grains, Grass Seeds, Hay, Pasture	L
DWP - PCS - culvert	7425	M02 - Channel Alterations - Heavy	culvert	Forest Park Rd.	Clackamas Co (unincorporated)	Clackamas	2005	OR Dept. of Environmental Quality and OR Health Authority Source Water Assessment database (DEQ/OHA SWA 2000 - 2005)	M02	Channel Alterations - Heavy	H
DWP - PCS - Currin Creek Excavation	8104	C14 - Junk/Scrap/Salvage Yards	Currin Creek Excavation	located on the east side of Eagle Creek Rd., just north of Currin Ck. & Duus Rd.	Clackamas	Clackamas	2005	OR Dept. of Environmental Quality and OR Health Authority Source Water Assessment database (DEQ/OHA SWA 2000 - 2005)	C14	Junk/Scrap/Salvage Yards	H
DWP - PCS - Currinsville MHP	9310	M24 - UST - Decommissioned - Inactive	Currinsville MHP	28388 SE Eagle Rd.	Estacada	Clackamas	2005	OR Dept. of Environmental Quality and OR Health Authority Source Water Assessment database (DEQ/OHA SWA 2000 - 2005)	M24	UST - Decommissioned - Inactive	L
DWP - PCS - Currinsville MHP	9310	M31 - Large Capacity Septic Systems -Class V UIC (serves >20)	Currinsville MHP	28388 SE Eagle Rd.	Estacada	Clackamas	2005	OR Dept. of Environmental Quality and OR Health Authority Source Water Assessment database (DEQ/OHA SWA 2000 - 2005)	M31	Large Capacity Septic Systems -Class V UIC (serves >20)	M
DWP - PCS - Currinsville MHP	9310	R09 - Housing - High Density - > 1 House/0.5 Acres	Currinsville MHP	28388 SE Eagle Rd.	Estacada	Clackamas	2005	OR Dept. of Environmental Quality and OR Health Authority Source Water Assessment database (DEQ/OHA SWA 2000 - 2005)	R09	Housing - High Density - > 1 House/0.5 Acres	M
DWP - PCS - dairy farm	7511	A03 - Confined Animal Feeding Operations (CAFOs)	dairy farm	located on the west side of 162nd Ave., north of Hwy. 212	Clackamas Co (unincorporated)	Clackamas	2005	OR Dept. of Environmental Quality and OR Health Authority Source Water Assessment database (DEQ/OHA SWA 2000 - 2005)	A03	Confined Animal Feeding Operations (CAFOs)	H
DWP - PCS - dairy farm	7511	A05 - Crops - Nonirrigated - Christmas Trees, Grains, Grass Seeds, Hay Pasture	dairy farm	located on the west side of 162nd Ave., north of Hwy. 212	Clackamas Co (unincorporated)	Clackamas	2005	OR Dept. of Environmental Quality and OR Health Authority Source Water Assessment database (DEQ/OHA SWA 2000 - 2005)	A05	Crops - Nonirrigated - Christmas Trees, Grains, Grass Seeds, Hay, Pasture	L
DWP - PCS - dairy farm	7511	A07 - Grazing Animals - > 5 Large Animals or Equivalent/Acre	dairy farm	located on the west side of 162nd Ave., north of Hwy. 212	Clackamas Co (unincorporated)	Clackamas	2005	OR Dept. of Environmental Quality and OR Health Authority Source Water Assessment database (DEQ/OHA SWA 2000 - 2005)	A07	Grazing Animals - > 5 Large Animals or Equivalent/Acre	H
DWP - PCS - dairy farm	7696	A05 - Crops - Nonirrigated - Christmas Trees, Grains, Grass Seeds, Hay Pasture	dairy farm	west of 29640 SE Kelso Rd.	Clackamas Co (unincorporated)	Clackamas	2005	OR Dept. of Environmental Quality and OR Health Authority Source Water Assessment database (DEQ/OHA SWA 2000 - 2005)	A05	Crops - Nonirrigated - Christmas Trees, Grains, Grass Seeds, Hay, Pasture	L

Database Identifier (DB_ID)	Site Identifier	Status	Common Name	Address	City	County	Retrieval Date (RET_DATE)	Data Source	DEQ PCS Code	DEQ PCS Type	Relative Risk
DWP - PCS - dairy farm	7696	A07 - Grazing Animals - > 5 Large Animals or Equivalent/Acre	dairy farm	west of 29640 SE Kelso Rd.	Clackamas Co (unincorporated)	Clackamas	2005	OR Dept. of Environmental Quality and OR Health Authority Source Water Assessment database (DEQ/OHA SWA 2000 - 2005)	A07	Grazing Animals - > 5 Large Animals or Equivalent/Acre	H
DWP - PCS - dairy farm	7696	A54 - Concentrated Animal Feeding Operations (CAFOs) - Fed Regulated	dairy farm	west of 29640 SE Kelso Rd.	Clackamas Co (unincorporated)	Clackamas	2005	OR Dept. of Environmental Quality and OR Health Authority Source Water Assessment database (DEQ/OHA SWA 2000 - 2005)	A54	Concentrated Animal Feeding Operations (CAFOs) - Fed Regulated	H
DWP - PCS - dairy farm	7683	A05 - Crops - Nonirrigated - Christmas Trees, Grains, Grass Seeds, Hay, Pasture	dairy farm	Kelso Rd., west of 312th Ave., on north side of Kelso Rd.	Clackamas Co (unincorporated)	Clackamas	2005	OR Dept. of Environmental Quality and OR Health Authority Source Water Assessment database (DEQ/OHA SWA 2000 - 2005)	A05	Crops - Nonirrigated - Christmas Trees, Grains, Grass Seeds, Hay, Pasture	L
DWP - PCS - dairy farm	7683	A07 - Grazing Animals - > 5 Large Animals or Equivalent/Acre	dairy farm	Kelso Rd., west of 312th Ave., on north side of Kelso Rd.	Clackamas Co (unincorporated)	Clackamas	2005	OR Dept. of Environmental Quality and OR Health Authority Source Water Assessment database (DEQ/OHA SWA 2000 - 2005)	A07	Grazing Animals - > 5 Large Animals or Equivalent/Acre	H
DWP - PCS - Damascus Veterinary Clinic	7525	C16 - Medical/Vet Offices	Damascus Veterinary Clinic	located on the south side of Sunnyside Rd., near Hwy. 212	Clackamas Co (unincorporated)	Clackamas	2005	OR Dept. of Environmental Quality and OR Health Authority Source Water Assessment database (DEQ/OHA SWA 2000 - 2005)	C16	Medical/Vet Offices	L
DWP - PCS - Damascus Village	7540	C03 - Auto - Gas Stations	Damascus Village	Damascus - Hwy. 212, east of Foster Rd.	Clackamas Co (unincorporated)	Clackamas	2005	OR Dept. of Environmental Quality and OR Health Authority Source Water Assessment database (DEQ/OHA SWA 2000 - 2005)	C03	Auto - Gas Stations	M
DWP - PCS - Damascus Village	7540	C12 - Furniture/Lumber/Parts Stores	Damascus Village	Damascus - Hwy. 212, east of Foster Rd.	Clackamas Co (unincorporated)	Clackamas	2005	OR Dept. of Environmental Quality and OR Health Authority Source Water Assessment database (DEQ/OHA SWA 2000 - 2005)	C12	Furniture/Lumber/Parts Stores	M
DWP - PCS - Damascus Village	7540	C14 - Junk/Scrap/Salvage Yards	Damascus Village	Damascus - Hwy. 212, east of Foster Rd.	Clackamas Co (unincorporated)	Clackamas	2005	OR Dept. of Environmental Quality and OR Health Authority Source Water Assessment database (DEQ/OHA SWA 2000 - 2005)	C14	Junk/Scrap/Salvage Yards	H
DWP - PCS - Damascus Village	7540	C16 - Medical/Vet Offices	Damascus Village	Damascus - Hwy. 212, east of Foster Rd.	Clackamas Co (unincorporated)	Clackamas	2005	OR Dept. of Environmental Quality and OR Health Authority Source Water Assessment database (DEQ/OHA SWA 2000 - 2005)	C16	Medical/Vet Offices	L
DWP - PCS - Damascus Village	7540	C19 - Office Buildings/Complexes	Damascus Village	Damascus - Hwy. 212, east of Foster Rd.	Clackamas Co (unincorporated)	Clackamas	2005	OR Dept. of Environmental Quality and OR Health Authority Source Water Assessment database (DEQ/OHA SWA 2000 - 2005)	C19	Office Buildings/Complexes	L
DWP - PCS - Damascus Village	7540	C20 - Parking Lots/Malls - > 50 Spaces	Damascus Village	Damascus - Hwy. 212, east of Foster Rd.	Clackamas Co (unincorporated)	Clackamas	2005	OR Dept. of Environmental Quality and OR Health Authority Source Water Assessment database (DEQ/OHA SWA 2000 - 2005)	C20	Parking Lots/Malls - > 50 Spaces	H
DWP - PCS - Damascus Village	7540	C24 - RV/Mini Storage	Damascus Village	Damascus - Hwy. 212, east of Foster Rd.	Clackamas Co (unincorporated)	Clackamas	2005	OR Dept. of Environmental Quality and OR Health Authority Source Water Assessment database (DEQ/OHA SWA 2000 - 2005)	C24	RV/Mini Storage	L

Database Identifier (DB_ID)	Site Identifier	Status	Common Name	Address	City	County	Retrieval Date (RET_DATE)	Data Source	DEQ PCS Code	DEQ PCS Type	Relative Risk
DWP - PCS - Damascus Village	7540	M02 - Channel Alterations - Heavy	Damascus Village	Damascus - Hwy. 212, east of Foster Rd.	Clackamas Co (unincorporated)	Clackamas	2005	OR Dept. of Environmental Quality and OR Health Authority Source Water Assessment database (DEQ/OHA SWA 2000 - 2005)	M02	Channel Alterations - Heavy	H
DWP - PCS - Damascus Village	7540	M06 - Auto - Gas Stations - Historic	Damascus Village	Damascus - Hwy. 212, east of Foster Rd.	Clackamas Co (unincorporated)	Clackamas	2005	OR Dept. of Environmental Quality and OR Health Authority Source Water Assessment database (DEQ/OHA SWA 2000 - 2005)	M06	Auto - Gas Stations - Historic	H
DWP - PCS - Damascus Village	7540	M18 - Transportation Corridors - Freeways/Highways or other heavy use roads	Damascus Village	Damascus - Hwy. 212, east of Foster Rd.	Clackamas Co (unincorporated)	Clackamas	2005	OR Dept. of Environmental Quality and OR Health Authority Source Water Assessment database (DEQ/OHA SWA 2000 - 2005)	M18	Transportation Corridors - Freeways/Highways or other heavy use roads	H
DWP - PCS - Damascus Village	7540	R06 - Fire Station	Damascus Village	Damascus - Hwy. 212, east of Foster Rd.	Clackamas Co (unincorporated)	Clackamas	2005	OR Dept. of Environmental Quality and OR Health Authority Source Water Assessment database (DEQ/OHA SWA 2000 - 2005)	R06	Fire Station	L
DWP - PCS - Damascus Village	7540	R13 - Parks	Damascus Village	Damascus - Hwy. 212, east of Foster Rd.	Clackamas Co (unincorporated)	Clackamas	2005	OR Dept. of Environmental Quality and OR Health Authority Source Water Assessment database (DEQ/OHA SWA 2000 - 2005)	R13	Parks	M
DWP - PCS - Damascus Village	7540	R16 - Septic Systems - High Density - > 1/Acre	Damascus Village	Damascus - Hwy. 212, east of Foster Rd.	Clackamas Co (unincorporated)	Clackamas	2005	OR Dept. of Environmental Quality and OR Health Authority Source Water Assessment database (DEQ/OHA SWA 2000 - 2005)	R16	Septic Systems - High Density - > 1/Acre	M
DWP - PCS - Damascus Water District	7529	R05 - Drinking Water Treatment Plants	Damascus Water District	located off the west side of Foster Rd. on Damascus Lane, north of Hwy. 212	Clackamas Co (unincorporated)	Clackamas	2005	OR Dept. of Environmental Quality and OR Health Authority Source Water Assessment database (DEQ/OHA SWA 2000 - 2005)	R05	Drinking Water Treatment Plants	M
DWP - PCS - day care	7203	R15 - Schools	day care	16247 Harding Rd., south of Bakers Ferry Rd. on the west side of Harding Rd.	Logan	Clackamas	2005	OR Dept. of Environmental Quality and OR Health Authority Source Water Assessment database (DEQ/OHA SWA 2000 - 2005)	R15	Schools	M
DWP - PCS - day care	7203	R18 - Utility Stations - Maintenance/Transformer Storage (including Hydroelectric Power Equip.)	day care	16247 Harding Rd., south of Bakers Ferry Rd. on the west side of Harding Rd.	Logan	Clackamas	2005	OR Dept. of Environmental Quality and OR Health Authority Source Water Assessment database (DEQ/OHA SWA 2000 - 2005)	R18	Utility Stations - Maintenance/Transformer Storage (including Hydroelectric Power Equip.)	H
DWP - PCS - Deep Creek Sand & Gravel	7282	C18 - Mining Activities - Gravel Mines/Gravel Pits	Deep Creek Sand & Gravel	unknown street east of Deep Creek	Barton	Clackamas	2005	OR Dept. of Environmental Quality and OR Health Authority Source Water Assessment database (DEQ/OHA SWA 2000 - 2005)	C18	Mining Activities - Gravel Mines/Gravel Pits	H
DWP - PCS - Deep Creek School	8042	C20 - Parking Lots/Malls - > 50 Spaces	Deep Creek School	located on the east side of 232nd Dr., south of Ondo Rivera Dr.	Clackamas Co (unincorporated)	Clackamas	2005	OR Dept. of Environmental Quality and OR Health Authority Source Water Assessment database (DEQ/OHA SWA 2000 - 2005)	C20	Parking Lots/Malls - > 50 Spaces	H
DWP - PCS - Deep Creek School	8042	M31 - Large Capacity Septic Systems -Class V UIC (serves >20)	Deep Creek School	located on the east side of 232nd Dr., south of Ondo Rivera Dr.	Clackamas Co (unincorporated)	Clackamas	2005	OR Dept. of Environmental Quality and OR Health Authority Source Water Assessment database (DEQ/OHA SWA 2000 - 2005)	M31	Large Capacity Septic Systems -Class V UIC (serves >20)	M

Database Identifier (DB_ID)	Site Identifier	Status	Common Name	Address	City	County	Retrieval Date (RET_DATE)	Data Source	DEQ PCS Code	DEQ PCS Type	Relative Risk
DWP - PCS - Deep Creek School	8042	R15 - Schools	Deep Creek School	located on the east side of 232nd Dr., south of Ondo Rivera Dr.	Clackamas Co (unincorporated)	Clackamas	2005	OR Dept. of Environmental Quality and OR Health Authority Source Water Assessment database (DEQ/OHA SWA 2000 - 2005)	R15	Schools	M
DWP - PCS - Delta Steel Supply	7118	C14 - Junk/Scrap/Salvage Yards	Delta Steel Supply	17140 Wilde Rd.	Clackamas	Clackamas	2005	OR Dept. of Environmental Quality and OR Health Authority Source Water Assessment database (DEQ/OHA SWA 2000 - 2005)	C14	Junk/Scrap/Salvage Yards	H
DWP - PCS - ditched pasture area with little shade	7463	A05 - Crops - Nonirrigated - Christmas Trees, Grains, Grass Seeds, Hay, Pasture	ditched pasture area with little shade	Eaden Rd.	Clackamas Co (unincorporated)	Clackamas	2005	OR Dept. of Environmental Quality and OR Health Authority Source Water Assessment database (DEQ/OHA SWA 2000 - 2005)	A05	Crops - Nonirrigated - Christmas Trees, Grains, Grass Seeds, Hay, Pasture	L
DWP - PCS - Don Schmidt Nursery	7660	A04 - Crops - Irrigated - Berries, Hops, Mint, Orchards, Vineyards/Nurseries, Green Houses, Vegetables, etc.	Don Schmidt Nursery	Kelso Rd., east of Tickle Creek Rd.	Clackamas Co (unincorporated)	Clackamas	2005	OR Dept. of Environmental Quality and OR Health Authority Source Water Assessment database (DEQ/OHA SWA 2000 - 2005)	A04	Crops - Irrigated - Berries, Hops, Mint, Orchards, Vineyards/Nurseries, Green Houses, Vegetables, etc.	H
DWP - PCS - Don Sickmann Metal Fab Inc.	7269	C17 - Metal Plating/Finishing/Fabrication	Don Sickmann Metal Fab Inc.	272625 Hwy. 224	Barton	Clackamas	2005	OR Dept. of Environmental Quality and OR Health Authority Source Water Assessment database (DEQ/OHA SWA 2000 - 2005)	C17	Metal Plating/Finishing/Fabrication	H
DWP - PCS - Dormon Kennels	7552	A05 - Crops - Nonirrigated - Christmas Trees, Grains, Grass Seeds, Hay, Pasture	Dormon Kennels	east side of Van Currin Rd., south of Valentine Ln.	Clackamas Co (unincorporated)	Clackamas	2005	OR Dept. of Environmental Quality and OR Health Authority Source Water Assessment database (DEQ/OHA SWA 2000 - 2005)	A05	Crops - Nonirrigated - Christmas Trees, Grains, Grass Seeds, Hay, Pasture	L
DWP - PCS - Dormon Kennels	7552	A07 - Grazing Animals - > 5 Large Animals or Equivalent/Acre	Dormon Kennels	east side of Van Currin Rd., south of Valentine Ln.	Clackamas Co (unincorporated)	Clackamas	2005	OR Dept. of Environmental Quality and OR Health Authority Source Water Assessment database (DEQ/OHA SWA 2000 - 2005)	A07	Grazing Animals - > 5 Large Animals or Equivalent/Acre	H
DWP - PCS - Dormon Kennels	7552	M11 - Kennels - > 20 Pens	Dormon Kennels	east side of Van Currin Rd., south of Valentine Ln.	Clackamas Co (unincorporated)	Clackamas	2005	OR Dept. of Environmental Quality and OR Health Authority Source Water Assessment database (DEQ/OHA SWA 2000 - 2005)	M11	Kennels - > 20 Pens	M
DWP - PCS - Douglas Ridge Gun Club	7268	C50 - Others (List)	Douglas Ridge Gun Club	Hwy. 224	Barton	Clackamas	2005	OR Dept. of Environmental Quality and OR Health Authority Source Water Assessment database (DEQ/OHA SWA 2000 - 2005)	C50	Others (List)	H
DWP - PCS - drainage	7880	M52 - Ponds/Streams/Wetlands	drainage	east side of Amsigger Rd., north of Yewood Dr.	Clackamas Co (unincorporated)	Clackamas	2005	OR Dept. of Environmental Quality and OR Health Authority Source Water Assessment database (DEQ/OHA SWA 2000 - 2005)	M52	Ponds/Streams/Wetlands	L
DWP - PCS - drainage, pasture land, cattle - possible project	7902	A05 - Crops - Nonirrigated - Christmas Trees, Grains, Grass Seeds, Hay, Pasture	drainage, pasture land, cattle - possible project	located west of 24935 SE Hoffmeister Rd.	Clackamas Co (unincorporated)	Clackamas	2005	OR Dept. of Environmental Quality and OR Health Authority Source Water Assessment database (DEQ/OHA SWA 2000 - 2005)	A05	Crops - Nonirrigated - Christmas Trees, Grains, Grass Seeds, Hay, Pasture	L
DWP - PCS - drainage, pasture land, cattle - possible project	7902	A07 - Grazing Animals - > 5 Large Animals or Equivalent/Acre	drainage, pasture land, cattle - possible project	located west of 24935 SE Hoffmeister Rd.	Clackamas Co (unincorporated)	Clackamas	2005	OR Dept. of Environmental Quality and OR Health Authority Source Water Assessment database (DEQ/OHA SWA 2000 - 2005)	A07	Grazing Animals - > 5 Large Animals or Equivalent/Acre	H

Database Identifier (DB_ID)	Site Identifier	Status	Common Name	Address	City	County	Retrieval Date (RET_DATE)	Data Source	DEQ PCS Code	DEQ PCS Type	Relative Risk
DWP - PCS - drainage/headwaters - possible project	7934	M52 - Ponds/Streams/Wetlands	drainage/headwaters - possible project	located on the west side of Decker Rd., north of Tickle Creek	Clackamas Co (unincorporated)	Clackamas	2005	OR Dept. of Environmental Quality and OR Health Authority Source Water Assessment database (DEQ/OHA SWA 2000 - 2005)	M52	Ponds/Streams/Wetlands	L
DWP - PCS - dumpsite - miscellaneous	7687	M13 - Random Dumpsites	dumpsite - miscellaneous	13865 SE Frank Ave.	Clackamas Co (unincorporated)	Clackamas	2005	OR Dept. of Environmental Quality and OR Health Authority Source Water Assessment database (DEQ/OHA SWA 2000 - 2005)	M13	Random Dumpsites	H
DWP - PCS - Eaden Road	7205	A05 - Crops - Nonirrigated - Christmas Trees, Grains, Grass Seeds, Hay, Pasture	Eaden Road	SE of Harding Rd., off Springwater Rd.	Logan	Clackamas	2005	OR Dept. of Environmental Quality and OR Health Authority Source Water Assessment database (DEQ/OHA SWA 2000 - 2005)	A05	Crops - Nonirrigated - Christmas Trees, Grains, Grass Seeds, Hay, Pasture	L
DWP - PCS - Eaden Road	7205	M09 - Homesteads - Rural - Septic Systems < 1/Acre	Eaden Road	SE of Harding Rd., off Springwater Rd.	Logan	Clackamas	2005	OR Dept. of Environmental Quality and OR Health Authority Source Water Assessment database (DEQ/OHA SWA 2000 - 2005)	M09	Homesteads - Rural - Septic Systems < 1/Acre	L
DWP - PCS - Eaden Road	7205	M56 - Transportation Corridors - High Use Roads/Streets	Eaden Road	SE of Harding Rd., off Springwater Rd.	Logan	Clackamas	2005	OR Dept. of Environmental Quality and OR Health Authority Source Water Assessment database (DEQ/OHA SWA 2000 - 2005)	M56	Transportation Corridors - High Use Roads/Streets	H
DWP - PCS - Eagle Creek Elementary School	12713	C20 - Parking Lots/Malls - > 50 Spaces	Eagle Creek Elementary School	Hwy 211 and Jackknife Rd	Eagle Creek	Clackamas	2005	OR Dept. of Environmental Quality and OR Health Authority Source Water Assessment database (DEQ/OHA SWA 2000 - 2005)	C20	Parking Lots/Malls - > 50 Spaces	H
DWP - PCS - Eagle Creek Elementary School	12713	M24 - UST - Decommissioned - Inactive	Eagle Creek Elementary School	Hwy 211 and Jackknife Rd	Eagle Creek	Clackamas	2005	OR Dept. of Environmental Quality and OR Health Authority Source Water Assessment database (DEQ/OHA SWA 2000 - 2005)	M24	UST - Decommissioned - Inactive	L
DWP - PCS - Eagle Creek Elementary School	12713	M31 - Large Capacity Septic Systems -Class V UIC (serves >20)	Eagle Creek Elementary School	Hwy 211 and Jackknife Rd	Eagle Creek	Clackamas	2005	OR Dept. of Environmental Quality and OR Health Authority Source Water Assessment database (DEQ/OHA SWA 2000 - 2005)	M31	Large Capacity Septic Systems -Class V UIC (serves >20)	M
DWP - PCS - Eagle Creek Elementary School	12713	R15 - Schools	Eagle Creek Elementary School	Hwy 211 and Jackknife Rd	Eagle Creek	Clackamas	2005	OR Dept. of Environmental Quality and OR Health Authority Source Water Assessment database (DEQ/OHA SWA 2000 - 2005)	R15	Schools	M
DWP - PCS - Eagle Creek Four Square Church	8099	C20 - Parking Lots/Malls - > 50 Spaces	Eagle Creek Four Square Church	located on the east side of Eagle Creek Rd., south of Wildcat Mountain Dr.	Eagle Creek	Clackamas	2005	OR Dept. of Environmental Quality and OR Health Authority Source Water Assessment database (DEQ/OHA SWA 2000 - 2005)	C20	Parking Lots/Malls - > 50 Spaces	H
DWP - PCS - Eagle Creek Four Square Church	8099	M31 - Large Capacity Septic Systems -Class V UIC (serves >20)	Eagle Creek Four Square Church	located on the east side of Eagle Creek Rd., south of Wildcat Mountain Dr.	Eagle Creek	Clackamas	2005	OR Dept. of Environmental Quality and OR Health Authority Source Water Assessment database (DEQ/OHA SWA 2000 - 2005)	M31	Large Capacity Septic Systems -Class V UIC (serves >20)	M
DWP - PCS - Eagle Creek Four Square Church	8099	R11 - Lawn Care - Highly Maintained Areas	Eagle Creek Four Square Church	located on the east side of Eagle Creek Rd., south of Wildcat Mountain Dr.	Eagle Creek	Clackamas	2005	OR Dept. of Environmental Quality and OR Health Authority Source Water Assessment database (DEQ/OHA SWA 2000 - 2005)	R11	Lawn Care - Highly Maintained Areas	M
DWP - PCS - Eagle Creek Foursquare Church	6491	C20 - Parking Lots/Malls - > 50 Spaces	Eagle Creek Foursquare Church	NW section of DWPA	Eagle Creek	Clackamas	2005	OR Dept. of Environmental Quality and OR Health Authority Source Water Assessment database (DEQ/OHA SWA 2000 - 2005)	C20	Parking Lots/Malls - > 50 Spaces	H
DWP - PCS - Eagle Creek Foursquare Church	6491	M30 - Wells - Residential/Commercial/Industrial	Eagle Creek Foursquare Church	NW section of DWPA	Eagle Creek	Clackamas	2005	OR Dept. of Environmental Quality and OR Health Authority Source Water Assessment database (DEQ/OHA SWA 2000 - 2005)	M30	Wells - Residential/Commercial/Industrial	M

Database Identifier (DB_ID)	Site Identifier	Status	Common Name	Address	City	County	Retrieval Date (RET_DATE)	Data Source	DEQ PCS Code	DEQ PCS Type	Relative Risk
DWP - PCS - Eagle Creek Foursquare Church	6491	M31 - Large Capacity Septic Systems -Class V UIC (serves >20)	Eagle Creek Foursquare Church	NW section of DWPA	Eagle Creek	Clackamas	2005	OR Dept. of Environmental Quality and OR Health Authority Source Water Assessment database (DEQ/OHA SWA 2000 - 2005)	M31	Large Capacity Septic Systems -Class V UIC (serves >20)	M
DWP - PCS - Eagle Creek Golf Course	7256	R08 - Golf Courses	Eagle Creek Golf Course	25805 SE Dowty Rd.	Eagle Creek	Clackamas	2005	OR Dept. of Environmental Quality and OR Health Authority Source Water Assessment database (DEQ/OHA SWA 2000 - 2005)	R08	Golf Courses	M
DWP - PCS - Eagle Creek Inn	6494	C20 - Parking Lots/Malls - > 50 Spaces	Eagle Creek Inn	Immediately W of mobile home park	Eagle Creek	Clackamas	2005	OR Dept. of Environmental Quality and OR Health Authority Source Water Assessment database (DEQ/OHA SWA 2000 - 2005)	C20	Parking Lots/Malls - > 50 Spaces	H
DWP - PCS - Eagle Creek Inn	6494	M30 - Wells - Residential/Commercial/Industrial	Eagle Creek Inn	Immediately W of mobile home park	Eagle Creek	Clackamas	2005	OR Dept. of Environmental Quality and OR Health Authority Source Water Assessment database (DEQ/OHA SWA 2000 - 2005)	M30	Wells - Residential/Commercial/Industrial	M
DWP - PCS - Eagle Creek Inn	6494	M31 - Large Capacity Septic Systems -Class V UIC (serves >20)	Eagle Creek Inn	Immediately W of mobile home park	Eagle Creek	Clackamas	2005	OR Dept. of Environmental Quality and OR Health Authority Source Water Assessment database (DEQ/OHA SWA 2000 - 2005)	M31	Large Capacity Septic Systems -Class V UIC (serves >20)	M
DWP - PCS - Eagle Creek Inn	6494	R19 - Waste Transfer/Recycling Stations	Eagle Creek Inn	Immediately W of mobile home park	Eagle Creek	Clackamas	2005	OR Dept. of Environmental Quality and OR Health Authority Source Water Assessment database (DEQ/OHA SWA 2000 - 2005)	R19	Waste Transfer/Recycling Stations	H
DWP - PCS - Eagle Creek Inn Restaurant	8101	C11 - Food Processing	Eagle Creek Inn Restaurant	located on the east side of Eagle Creek Rd., north of Currin Rd.	Eagle Creek	Clackamas	2005	OR Dept. of Environmental Quality and OR Health Authority Source Water Assessment database (DEQ/OHA SWA 2000 - 2005)	C11	Food Processing	M
DWP - PCS - Eagle Creek Rd.	6490	M17 - Transmission Lines - Right-of-Ways	Eagle Creek Rd.	Across western side of DWPA	Eagle Creek	Clackamas	2005	OR Dept. of Environmental Quality and OR Health Authority Source Water Assessment database (DEQ/OHA SWA 2000 - 2005)	M17	Transmission Lines - Right-of-Ways	H
DWP - PCS - Eagle Creek Rd.	6490	M56 - Transportation Corridors - High Use Roads/Streets	Eagle Creek Rd.	Across western side of DWPA	Eagle Creek	Clackamas	2005	OR Dept. of Environmental Quality and OR Health Authority Source Water Assessment database (DEQ/OHA SWA 2000 - 2005)	M56	Transportation Corridors - High Use Roads/Streets	H
DWP - PCS - Eagle Creek Sky Diving, Beaver Oaks Airport	7250	R01 - Airport - Maintenance/Fueling Area	Eagle Creek Sky Diving, Beaver Oaks Airport	SE Heiple Rd.	Eagle Creek	Clackamas	2005	OR Dept. of Environmental Quality and OR Health Authority Source Water Assessment database (DEQ/OHA SWA 2000 - 2005)	R01	Airport - Maintenance/Fueling Area	M
DWP - PCS - Eagle Crest Estates	6488	C20 - Parking Lots/Malls - > 50 Spaces	Eagle Crest Estates	Surrounding wellheads	Eagle Creek	Clackamas	2005	OR Dept. of Environmental Quality and OR Health Authority Source Water Assessment database (DEQ/OHA SWA 2000 - 2005)	C20	Parking Lots/Malls - > 50 Spaces	H
DWP - PCS - Eagle Crest Estates	6488	M31 - Large Capacity Septic Systems -Class V UIC (serves >20)	Eagle Crest Estates	Surrounding wellheads	Eagle Creek	Clackamas	2005	OR Dept. of Environmental Quality and OR Health Authority Source Water Assessment database (DEQ/OHA SWA 2000 - 2005)	M31	Large Capacity Septic Systems -Class V UIC (serves >20)	M
DWP - PCS - Eagle Crest Estates	6488	R09 - Housing - High Density - > 1 House/0.5 Acres	Eagle Crest Estates	Surrounding wellheads	Eagle Creek	Clackamas	2005	OR Dept. of Environmental Quality and OR Health Authority Source Water Assessment database (DEQ/OHA SWA 2000 - 2005)	R09	Housing - High Density - > 1 House/0.5 Acres	M
DWP - PCS - Eagle Crest Estates	6488	R13 - Parks	Eagle Crest Estates	Surrounding wellheads	Eagle Creek	Clackamas	2005	OR Dept. of Environmental Quality and OR Health Authority Source Water Assessment database (DEQ/OHA SWA 2000 - 2005)	R13	Parks	M
DWP - PCS - Eagle Crest Estates - ASTs	6487	M01 - Above Ground Storage Tanks- Excluding Water Tanks and Residential ASTs	Eagle Crest Estates - ASTs	Just west wellhead #1, west well	Eagle Creek	Clackamas	2005	OR Dept. of Environmental Quality and OR Health Authority Source Water Assessment database (DEQ/OHA SWA 2000 - 2005)	M01	Above Ground Storage Tanks-Excluding Water Tanks and Residential ASTs	M

Database Identifier (DB_ID)	Site Identifier	Status	Common Name	Address	City	County	Retrieval Date (RET_DATE)	Data Source	DEQ PCS Code	DEQ PCS Type	Relative Risk
DWP - PCS - Eagle Crest Estates - Auto/RV/Boat Storage	6489	C24 - RV/Mini Storage	Eagle Crest Estates - Auto/RV/Boat Storage	Just N of east wellhead	Eagle Creek	Clackamas	2005	OR Dept. of Environmental Quality and OR Health Authority Source Water Assessment database (DEQ/OHA SWA 2000 - 2005)	C24	RV/Mini Storage	L
DWP - PCS - Eagle Crest MHP	15899	R09 - Housing - High Density - > 1 House/0.5 Acres	Eagle Crest MHP	Eagle Creek Road	Eagle Creek	Clackamas	2005	OR Dept. of Environmental Quality and OR Health Authority Source Water Assessment database (DEQ/OHA SWA 2000 - 2005)	R09	Housing - High Density - > 1 House/0.5 Acres	M
DWP - PCS - Eagle Crest Mobile Estates	8100	C20 - Parking Lots/Malls - > 50 Spaces	Eagle Crest Mobile Estates	25800 Eagle Creek Rd., located on the east side of the road, north of Currin Rd	Eagle Creek	Clackamas	2005	OR Dept. of Environmental Quality and OR Health Authority Source Water Assessment database (DEQ/OHA SWA 2000 - 2005)	C20	Parking Lots/Malls - > 50 Spaces	H
DWP - PCS - Eagle Crest Mobile Estates	8100	R09 - Housing - High Density - > 1 House/0.5 Acres	Eagle Crest Mobile Estates	25800 Eagle Creek Rd., located on the east side of the road, north of Currin Rd	Eagle Creek	Clackamas	2005	OR Dept. of Environmental Quality and OR Health Authority Source Water Assessment database (DEQ/OHA SWA 2000 - 2005)	R09	Housing - High Density - > 1 House/0.5 Acres	M
DWP - PCS - Eagle Fern Veterinary Hospital	9312	C16 - Medical/Vet Offices	Eagle Fern Veterinary Hospital	Across Eagle Creek Road from well	Estacada	Clackamas	2005	OR Dept. of Environmental Quality and OR Health Authority Source Water Assessment database (DEQ/OHA SWA 2000 - 2005)	C16	Medical/Vet Offices	L
DWP - PCS - Eagle Iron Works	8029	C17 - Metal Plating/Finishing/Fabrication	Eagle Iron Works	located on the north side of Hwy. 224, southeast of Bartlemay Rd.	Clackamas Co (unincorporated)	Clackamas	2005	OR Dept. of Environmental Quality and OR Health Authority Source Water Assessment database (DEQ/OHA SWA 2000 - 2005)	C17	Metal Plating/Finishing/Fabrication	H
DWP - PCS - Earl D. Ostrander Substation	7464	M17 - Transmission Lines - Right-of-Ways	Earl D. Ostrander Substation	16885 Eaden Rd.	Clackamas Co (unincorporated)	Clackamas	2005	OR Dept. of Environmental Quality and OR Health Authority Source Water Assessment database (DEQ/OHA SWA 2000 - 2005)	M17	Transmission Lines - Right-of-Ways	H
DWP - PCS - Earl D. Ostrander Substation	7464	M56 - Transportation Corridors - High Use Roads/Streets	Earl D. Ostrander Substation	16885 Eaden Rd.	Clackamas Co (unincorporated)	Clackamas	2005	OR Dept. of Environmental Quality and OR Health Authority Source Water Assessment database (DEQ/OHA SWA 2000 - 2005)	M56	Transportation Corridors - High Use Roads/Streets	H
DWP - PCS - Earl D. Ostrander Substation	7464	R18 - Utility Stations - Maintenance/Transformer Storage (including Hydroelectric Power Equip.)	Earl D. Ostrander Substation	16885 Eaden Rd.	Clackamas Co (unincorporated)	Clackamas	2005	OR Dept. of Environmental Quality and OR Health Authority Source Water Assessment database (DEQ/OHA SWA 2000 - 2005)	R18	Utility Stations - Maintenance/Transformer Storage (including Hydroelectric Power Equip.)	H
DWP - PCS - Eastmont Bible Church	7702	C20 - Parking Lots/Malls - > 50 Spaces	Eastmont Bible Church	13400 SE Church Rd., east of 282nd Ln., on the south side of Church Rd.	Clackamas Co (unincorporated)	Clackamas	2005	OR Dept. of Environmental Quality and OR Health Authority Source Water Assessment database (DEQ/OHA SWA 2000 - 2005)	C20	Parking Lots/Malls - > 50 Spaces	H
DWP - PCS - egg farm	7865	A03 - Confined Animal Feeding Operations (CAFOs)	egg farm	located on the west side of Howlett Rd., south of Shadow Rd.	Clackamas Co (unincorporated)	Clackamas	2005	OR Dept. of Environmental Quality and OR Health Authority Source Water Assessment database (DEQ/OHA SWA 2000 - 2005)	A03	Confined Animal Feeding Operations (CAFOs)	H
DWP - PCS - Elte Construction Equipment	8034	A06 - Farm Machinery Repair	Elte Construction Equipment	located at the northwest corner of Amsigger Rd. & Hwy. 224	Clackamas Co (unincorporated)	Clackamas	2005	OR Dept. of Environmental Quality and OR Health Authority Source Water Assessment database (DEQ/OHA SWA 2000 - 2005)	A06	Farm Machinery Repair	M
DWP - PCS - Elte Construction Equipment	8034	C04 - Auto - Repair Shops	Elte Construction Equipment	located at the northwest corner of Amsigger Rd. & Hwy. 224	Clackamas Co (unincorporated)	Clackamas	2005	OR Dept. of Environmental Quality and OR Health Authority Source Water Assessment database (DEQ/OHA SWA 2000 - 2005)	C04	Auto - Repair Shops	M

Database Identifier (DB_ID)	Site Identifier	Status	Common Name	Address	City	County	Retrieval Date (RET_DATE)	Data Source	DEQ PCS Code	DEQ PCS Type	Relative Risk
DWP - PCS - ELTE Equipment Sales	7276	C15 - Machine Shops	ELTE Equipment Sales	25701 Hwy. 224, just southeast of Amisigger Rd.	Barton	Clackamas	2005	OR Dept. of Environmental Quality and OR Health Authority Source Water Assessment database (DEQ/OHA SWA 2000 - 2005)	C15	Machine Shops	H
DWP - PCS - Emerald Christmas Tree Co.	5985	A50 - Others (List)	Emerald Christmas Tree Co.	East side of SE 136th Ave., near North end of street	Clackamas	Clackamas	2005	OR Dept. of Environmental Quality and OR Health Authority Source Water Assessment database (DEQ/OHA SWA 2000 - 2005)	A50	Others (List)	H
DWP - PCS - Emmerts Clackamas River Estates	7190	A16 - Managed Forest Lands - Development Status Unknown	Emmerts Clackamas River Estates	NE side of Springwater Rd., between Hattan Rd. & Kanne Ln.	Carver	Clackamas	2005	OR Dept. of Environmental Quality and OR Health Authority Source Water Assessment database (DEQ/OHA SWA 2000 - 2005)	A16	Managed Forest Lands - Development Status Unknown	H
DWP - PCS - Emmerts Clackamas River Estates	7190	M09 - Homesteads - Rural - Septic Systems < 1/Acre	Emmerts Clackamas River Estates	NE side of Springwater Rd., between Hattan Rd. & Kanne Ln.	Carver	Clackamas	2005	OR Dept. of Environmental Quality and OR Health Authority Source Water Assessment database (DEQ/OHA SWA 2000 - 2005)	M09	Homesteads - Rural - Septic Systems < 1/Acre	L
DWP - PCS - Emmerts Clackamas River Estates	7190	R11 - Lawn Care - Highly Maintained Areas	Emmerts Clackamas River Estates	NE side of Springwater Rd., between Hattan Rd. & Kanne Ln.	Carver	Clackamas	2005	OR Dept. of Environmental Quality and OR Health Authority Source Water Assessment database (DEQ/OHA SWA 2000 - 2005)	R11	Lawn Care - Highly Maintained Areas	M
DWP - PCS - Engert Ridge	7099	R09 - Housing - High Density - > 1 House/0.5 Acres	Engert Ridge	Hwy. 224 & Eckert Ln.	Clackamas Co (unincorporated)	Clackamas	2005	OR Dept. of Environmental Quality and OR Health Authority Source Water Assessment database (DEQ/OHA SWA 2000 - 2005)	R09	Housing - High Density - > 1 House/0.5 Acres	M
DWP - PCS - Engert Ridge Subdivision	5937	R09 - Housing - High Density - > 1 House/0.5 Acres	Engert Ridge Subdivision	Eckert Rd. north to Goose Hollow Ln.	Clackamas	Clackamas	2005	OR Dept. of Environmental Quality and OR Health Authority Source Water Assessment database (DEQ/OHA SWA 2000 - 2005)	R09	Housing - High Density - > 1 House/0.5 Acres	M
DWP - PCS - Enway Northwood Food Products	7108	C11 - Food Processing	Enway Northwood Food Products	16940 130th	Clackamas	Clackamas	2005	OR Dept. of Environmental Quality and OR Health Authority Source Water Assessment database (DEQ/OHA SWA 2000 - 2005)	C11	Food Processing	M
DWP - PCS - Enway Northwood Food Products	7108	C20 - Parking Lots/Malls - > 50 Spaces	Enway Northwood Food Products	16940 130th	Clackamas	Clackamas	2005	OR Dept. of Environmental Quality and OR Health Authority Source Water Assessment database (DEQ/OHA SWA 2000 - 2005)	C20	Parking Lots/Malls - > 50 Spaces	H
DWP - PCS - equipment repair shop	7686	A06 - Farm Machinery Repair	equipment repair shop	14360 SE Frank Ave.	Clackamas Co (unincorporated)	Clackamas	2005	OR Dept. of Environmental Quality and OR Health Authority Source Water Assessment database (DEQ/OHA SWA 2000 - 2005)	A06	Farm Machinery Repair	M
DWP - PCS - Estacada Body & Paint	8123	C01 - Auto - Body Shops	Estacada Body & Paint	located on the west side of Eagle Creek Rd., north of River Mill Rd.	Clackamas Co (unincorporated)	Clackamas	2005	OR Dept. of Environmental Quality and OR Health Authority Source Water Assessment database (DEQ/OHA SWA 2000 - 2005)	C01	Auto - Body Shops	M
DWP - PCS - Estacada Christian Church	8119	C20 - Parking Lots/Malls - > 50 Spaces	Estacada Christian Church	located on the west side of Eagle Creek Rd., south of Duun Rd.	Clackamas Co (unincorporated)	Clackamas	2005	OR Dept. of Environmental Quality and OR Health Authority Source Water Assessment database (DEQ/OHA SWA 2000 - 2005)	C20	Parking Lots/Malls - > 50 Spaces	H
DWP - PCS - Estacada Christian Church	8119	M31 - Large Capacity Septic Systems -Class V UIC (serves >20)	Estacada Christian Church	located on the west side of Eagle Creek Rd., south of Duun Rd.	Clackamas Co (unincorporated)	Clackamas	2005	OR Dept. of Environmental Quality and OR Health Authority Source Water Assessment database (DEQ/OHA SWA 2000 - 2005)	M31	Large Capacity Septic Systems -Class V UIC (serves >20)	M
DWP - PCS - Estacada Christian Church	8119	R11 - Lawn Care - Highly Maintained Areas	Estacada Christian Church	located on the west side of Eagle Creek Rd., south of Duun Rd.	Clackamas Co (unincorporated)	Clackamas	2005	OR Dept. of Environmental Quality and OR Health Authority Source Water Assessment database (DEQ/OHA SWA 2000 - 2005)	R11	Lawn Care - Highly Maintained Areas	M
DWP - PCS - Estacada Industrial Campus	9328	M32 - Construction/Demolition Area	Estacada Industrial Campus	Park Ave.	Estacada	Clackamas	2005	OR Dept. of Environmental Quality and OR Health Authority Source Water Assessment database (DEQ/OHA SWA 2000 - 2005)	M32	Construction/Demolition Area	H

Database Identifier (DB_ID)	Site Identifier	Status	Common Name	Address	City	County	Retrieval Date (RET_DATE)	Data Source	DEQ PCS Code	DEQ PCS Type	Relative Risk
DWP - PCS - Estacada Lumber	7236	C12 - Furniture/Lumber/Parts Stores	Estacada Lumber	east of Hwy. 224, northwest corner of the outskirts of Estacada	Estacada	Clackamas	2005	OR Dept. of Environmental Quality and OR Health Authority Source Water Assessment database (DEQ/OHA SWA 2000 - 2005)	C12	Furniture/Lumber/Parts Stores	M
DWP - PCS - Estacada Lumber	7236	M16 - Stormwater Retention Basins	Estacada Lumber	east of Hwy. 224, northwest corner of the outskirts of Estacada	Estacada	Clackamas	2005	OR Dept. of Environmental Quality and OR Health Authority Source Water Assessment database (DEQ/OHA SWA 2000 - 2005)	M16	Stormwater Retention Basins	H
DWP - PCS - Estacada Mini Storage	7248	C20 - Parking Lots/Malls - > 50 Spaces	Estacada Mini Storage	near River Mill Dam Rd.	Estacada	Clackamas	2005	OR Dept. of Environmental Quality and OR Health Authority Source Water Assessment database (DEQ/OHA SWA 2000 - 2005)	C20	Parking Lots/Malls - > 50 Spaces	H
DWP - PCS - Estacada Mini-Storage	9327	C24 - RV/Mini Storage	Estacada Mini-Storage	Park Ave	Estacada	Clackamas	2005	OR Dept. of Environmental Quality and OR Health Authority Source Water Assessment database (DEQ/OHA SWA 2000 - 2005)	C24	RV/Mini Storage	L
DWP - PCS - Estacada Mobile Village	3781	R09 - Housing - High Density - > 1 House/0.5 Acres	Estacada Mobile Village	North side of Hwy. 224, west of Faraday Rd.	Estacada	Clackamas	2005	OR Dept. of Environmental Quality and OR Health Authority Source Water Assessment database (DEQ/OHA SWA 2000 - 2005)	R09	Housing - High Density - > 1 House/0.5 Acres	M
DWP - PCS - Estacada Mobile Village	6277	M31 - Large Capacity Septic Systems -Class V UIC (serves >20)	Estacada Mobile Village	N side of Hwy 224, ~ 1.5 km E of Estacada	Estacada	Clackamas	2005	OR Dept. of Environmental Quality and OR Health Authority Source Water Assessment database (DEQ/OHA SWA 2000 - 2005)	M31	Large Capacity Septic Systems -Class V UIC (serves >20)	M
DWP - PCS - Estacada Mobile Village	6277	R05 - Drinking Water Treatment Plants	Estacada Mobile Village	N side of Hwy 224, ~ 1.5 km E of Estacada	Estacada	Clackamas	2005	OR Dept. of Environmental Quality and OR Health Authority Source Water Assessment database (DEQ/OHA SWA 2000 - 2005)	R05	Drinking Water Treatment Plants	M
DWP - PCS - Estacada Mobile Village	6277	R09 - Housing - High Density - > 1 House/0.5 Acres	Estacada Mobile Village	N side of Hwy 224, ~ 1.5 km E of Estacada	Estacada	Clackamas	2005	OR Dept. of Environmental Quality and OR Health Authority Source Water Assessment database (DEQ/OHA SWA 2000 - 2005)	R09	Housing - High Density - > 1 House/0.5 Acres	M
DWP - PCS - Estacada Muffler	9322	C04 - Auto - Repair Shops	Estacada Muffler	SE corner of Heiple and Hwy 224	Estacada	Clackamas	2005	OR Dept. of Environmental Quality and OR Health Authority Source Water Assessment database (DEQ/OHA SWA 2000 - 2005)	C04	Auto - Repair Shops	M
DWP - PCS - Estacada Pre Mix	7242	C06 - Cement/Concrete Plants	Estacada Pre Mix	River Mill Dam Rd.	Estacada	Clackamas	2005	OR Dept. of Environmental Quality and OR Health Authority Source Water Assessment database (DEQ/OHA SWA 2000 - 2005)	C06	Cement/Concrete Plants	M
DWP - PCS - Estacada Rock Products	7241	C18 - Mining Activities - Gravel Mines/Gravel Pits	Estacada Rock Products	SE Rivermill Rd.	Estacada	Clackamas	2005	OR Dept. of Environmental Quality and OR Health Authority Source Water Assessment database (DEQ/OHA SWA 2000 - 2005)	C18	Mining Activities - Gravel Mines/Gravel Pits	H
DWP - PCS - Estacada STP	17902	R20 - Wastewater Treatment Plants/Collection Stations	Estacada STP	777 NW TULIP RD	Estacada	Clackamas	2005	OR Dept. of Environmental Quality and OR Health Authority Source Water Assessment database (DEQ/OHA SWA 2000 - 2005)	R20	Wastewater Treatment Plants/Collection Stations	H
DWP - PCS - Estacada Work Center, Mt. Hood NF	3796	C10 - Fleet/Trucking/Bus Terminals	Estacada Work Center, Mt. Hood NF	Estacada River Lake Rd., just north of Hwy. 211	Estacada	Clackamas	2005	OR Dept. of Environmental Quality and OR Health Authority Source Water Assessment database (DEQ/OHA SWA 2000 - 2005)	C10	Fleet/Trucking/Bus Terminals	M
DWP - PCS - Estacada Work Center, Mt. Hood NF	3796	C15 - Machine Shops	Estacada Work Center, Mt. Hood NF	Estacada River Lake Rd., just north of Hwy. 211	Estacada	Clackamas	2005	OR Dept. of Environmental Quality and OR Health Authority Source Water Assessment database (DEQ/OHA SWA 2000 - 2005)	C15	Machine Shops	H
DWP - PCS - EZ Storage	5982	C20 - Parking Lots/Malls - > 50 Spaces	EZ Storage	Northeast corner of SE 142nd & Hwy 212	Clackamas	Clackamas	2005	OR Dept. of Environmental Quality and OR Health Authority Source Water Assessment database (DEQ/OHA SWA 2000 - 2005)	C20	Parking Lots/Malls - > 50 Spaces	H
DWP - PCS - EZ Storage	5982	C24 - RV/Mini Storage	EZ Storage	Northeast corner of SE 142nd & Hwy 212	Clackamas	Clackamas	2005	OR Dept. of Environmental Quality and OR Health Authority Source Water Assessment database (DEQ/OHA SWA 2000 - 2005)	C24	RV/Mini Storage	L

Database Identifier (DB_ID)	Site Identifier	Status	Common Name	Address	City	County	Retrieval Date (RET_DATE)	Data Source	DEQ PCS Code	DEQ PCS Type	Relative Risk
DWP - PCS - Faraday Dam and Lake	6284	M29 - Upstream Reservoirs/Dams	Faraday Dam and Lake	SW region of DWPA	Estacada	Clackamas	2005	OR Dept. of Environmental Quality and OR Health Authority Source Water Assessment database (DEQ/OHA SWA 2000 - 2005)	M29	Upstream Reservoirs/Dams	M
DWP - PCS - farm	8111	A04 - Crops - Irrigated - Berries, Hops, Mint, Orchards, Vineyards/Nurseries, Green Houses, Vegetables, etc.	farm	located on the south side, at the west end, of Duus Rd., at Currin Ck. Crossing	Clackamas Co (unincorporated)	Clackamas	2005	OR Dept. of Environmental Quality and OR Health Authority Source Water Assessment database (DEQ/OHA SWA 2000 - 2005)	A04	Crops - Irrigated - Berries, Hops, Mint, Orchards, Vineyards/Nurseries, Green Houses, Vegetables, etc.	H
DWP - PCS - farm	8111	A05 - Crops - Nonirrigated - Christmas Trees, Grains, Grass Seeds, Hay, Pasture	farm	located on the south side, at the west end, of Duus Rd., at Currin Ck. Crossing	Clackamas Co (unincorporated)	Clackamas	2005	OR Dept. of Environmental Quality and OR Health Authority Source Water Assessment database (DEQ/OHA SWA 2000 - 2005)	A05	Crops - Nonirrigated - Christmas Trees, Grains, Grass Seeds, Hay, Pasture	L
DWP - PCS - farm	7944	A04 - Crops - Irrigated - Berries, Hops, Mint, Orchards, Vineyards/Nurseries, Green Houses, Vegetables, etc.	farm	located on the east side of Tickle Creek Rd.	Clackamas Co (unincorporated)	Clackamas	2005	OR Dept. of Environmental Quality and OR Health Authority Source Water Assessment database (DEQ/OHA SWA 2000 - 2005)	A04	Crops - Irrigated - Berries, Hops, Mint, Orchards, Vineyards/Nurseries, Green Houses, Vegetables, etc.	H
DWP - PCS - farm	7944	A05 - Crops - Nonirrigated - Christmas Trees, Grains, Grass Seeds, Hay, Pasture	farm	located on the east side of Tickle Creek Rd.	Clackamas Co (unincorporated)	Clackamas	2005	OR Dept. of Environmental Quality and OR Health Authority Source Water Assessment database (DEQ/OHA SWA 2000 - 2005)	A05	Crops - Nonirrigated - Christmas Trees, Grains, Grass Seeds, Hay, Pasture	L
DWP - PCS - farm	7944	M09 - Homesteads - Rural - Septic Systems < 1/Acre	farm	located on the east side of Tickle Creek Rd.	Clackamas Co (unincorporated)	Clackamas	2005	OR Dept. of Environmental Quality and OR Health Authority Source Water Assessment database (DEQ/OHA SWA 2000 - 2005)	M09	Homesteads - Rural - Septic Systems < 1/Acre	L
DWP - PCS - farm - grazing animals	7498	A07 - Grazing Animals - > 5 Large Animals or Equivalent/Acre	farm - grazing animals	located on the east side of 152nd Ave., just north of Hwy. 212	Clackamas Co (unincorporated)	Clackamas	2005	OR Dept. of Environmental Quality and OR Health Authority Source Water Assessment database (DEQ/OHA SWA 2000 - 2005)	A07	Grazing Animals - > 5 Large Animals or Equivalent/Acre	H
DWP - PCS - farm - heavy grazing	7534	A07 - Grazing Animals - > 5 Large Animals or Equivalent/Acre	farm - heavy grazing	Vogel Rd., just east of 172nd Ave.	Clackamas Co (unincorporated)	Clackamas	2005	OR Dept. of Environmental Quality and OR Health Authority Source Water Assessment database (DEQ/OHA SWA 2000 - 2005)	A07	Grazing Animals - > 5 Large Animals or Equivalent/Acre	H
DWP - PCS - farm - possible project	7692	A04 - Crops - Irrigated - Berries, Hops, Mint, Orchards, Vineyards/Nurseries, Green Houses, Vegetables, etc.	farm - possible project	on west side of 312th Ave., south of Hwy. 26	Clackamas Co (unincorporated)	Clackamas	2005	OR Dept. of Environmental Quality and OR Health Authority Source Water Assessment database (DEQ/OHA SWA 2000 - 2005)	A04	Crops - Irrigated - Berries, Hops, Mint, Orchards, Vineyards/Nurseries, Green Houses, Vegetables, etc.	H
DWP - PCS - farm - possible project	7692	A05 - Crops - Nonirrigated - Christmas Trees, Grains, Grass Seeds, Hay, Pasture	farm - possible project	on west side of 312th Ave., south of Hwy. 26	Clackamas Co (unincorporated)	Clackamas	2005	OR Dept. of Environmental Quality and OR Health Authority Source Water Assessment database (DEQ/OHA SWA 2000 - 2005)	A05	Crops - Nonirrigated - Christmas Trees, Grains, Grass Seeds, Hay, Pasture	L

Database Identifier (DB_ID)	Site Identifier	Status	Common Name	Address	City	County	Retrieval Date (RET_DATE)	Data Source	DEQ PCS Code	DEQ PCS Type	Relative Risk
DWP - PCS - farm buildings	7694	M55 - Unknown Operation	farm buildings	south of Church Rd., across the street from 13697 SE 312th Ave.	Clackamas Co (unincorporated)	Clackamas	2005	OR Dept. of Environmental Quality and OR Health Authority Source Water Assessment database (DEQ/OHA SWA 2000 - 2005)	M55	Unknown Operation	M
DWP - PCS - farm machinery repair	7940	A06 - Farm Machinery Repair	farm machinery repair	18191 SE Tickle Creek Rd.	Clackamas Co (unincorporated)	Clackamas	2005	OR Dept. of Environmental Quality and OR Health Authority Source Water Assessment database (DEQ/OHA SWA 2000 - 2005)	A06	Farm Machinery Repair	M
DWP - PCS - Fast Eddies	8647	C14 - Junk/Scrap/Salvage Yards	Fast Eddies	15901 S. Park Place	Oregon City	Clackamas	2005	OR Dept. of Environmental Quality and OR Health Authority Source Water Assessment database (DEQ/OHA SWA 2000 - 2005)	C14	Junk/Scrap/Salvage Yards	H
DWP - PCS - feed store, equipment and fertilizer	7409	A14 - Pesticide/Fertilizer/Petroleum Storage, Handling, Mixing, & Cleaning Areas	feed store, equipment and fertilizer	Springwater Rd.	Clackamas Co (unincorporated)	Clackamas	2005	OR Dept. of Environmental Quality and OR Health Authority Source Water Assessment database (DEQ/OHA SWA 2000 - 2005)	A14	Pesticide/Fertilizer/Petroleum Storage, Handling, Mixing, & Cleaning Areas	H
DWP - PCS - Feedlot	7437	A03 - Confined Animal Feeding Operations (CAFOs)	Feedlot	Fischer's Mill Rd.	Clackamas Co (unincorporated)	Clackamas	2005	OR Dept. of Environmental Quality and OR Health Authority Source Water Assessment database (DEQ/OHA SWA 2000 - 2005)	A03	Confined Animal Feeding Operations (CAFOs)	H
DWP - PCS - Feldheimer Road	7213	A11 - Managed Forest Lands - Clearcut Harvested - < 35 yrs.	Feldheimer Road	off Springwater Rd., SE of Spring Creek Rd.	Logan	Clackamas	2005	OR Dept. of Environmental Quality and OR Health Authority Source Water Assessment database (DEQ/OHA SWA 2000 - 2005)	A11	Managed Forest Lands - Clearcut Harvested - < 35 yrs.	H
DWP - PCS - Feldheimer Road	7213	C14 - Junk/Scrap/Salvage Yards	Feldheimer Road	off Springwater Rd., SE of Spring Creek Rd.	Logan	Clackamas	2005	OR Dept. of Environmental Quality and OR Health Authority Source Water Assessment database (DEQ/OHA SWA 2000 - 2005)	C14	Junk/Scrap/Salvage Yards	H
DWP - PCS - Feldheimer Road	7213	M09 - Homesteads - Rural - Septic Systems < 1/Acre	Feldheimer Road	off Springwater Rd., SE of Spring Creek Rd.	Logan	Clackamas	2005	OR Dept. of Environmental Quality and OR Health Authority Source Water Assessment database (DEQ/OHA SWA 2000 - 2005)	M09	Homesteads - Rural - Septic Systems < 1/Acre	L
DWP - PCS - Feldheimer Road	7213	M14 - River Recreation - Heavy Use (including Campgrounds)	Feldheimer Road	off Springwater Rd., SE of Spring Creek Rd.	Logan	Clackamas	2005	OR Dept. of Environmental Quality and OR Health Authority Source Water Assessment database (DEQ/OHA SWA 2000 - 2005)	M14	River Recreation - Heavy Use (including Campgrounds)	M
DWP - PCS - Fire Station	7868	R06 - Fire Station	Fire Station	located at the northwest corner of Judd Rd. & Hwy. 211	Clackamas Co (unincorporated)	Clackamas	2005	OR Dept. of Environmental Quality and OR Health Authority Source Water Assessment database (DEQ/OHA SWA 2000 - 2005)	R06	Fire Station	L
DWP - PCS - Fisher Excavating	7515	A05 - Crops - Nonirrigated - Christmas Trees, Grains, Grass Seeds, Hay Pasture	Fisher Excavating	west of 172nd Ave., at Armstrong Rd.	Clackamas Co (unincorporated)	Clackamas	2005	OR Dept. of Environmental Quality and OR Health Authority Source Water Assessment database (DEQ/OHA SWA 2000 - 2005)	A05	Crops - Nonirrigated - Christmas Trees, Grains, Grass Seeds, Hay, Pasture	L
DWP - PCS - Fisher Excavating	7515	A06 - Farm Machinery Repair	Fisher Excavating	west of 172nd Ave., at Armstrong Rd.	Clackamas Co (unincorporated)	Clackamas	2005	OR Dept. of Environmental Quality and OR Health Authority Source Water Assessment database (DEQ/OHA SWA 2000 - 2005)	A06	Farm Machinery Repair	M
DWP - PCS - Fisher Excavating	7515	C15 - Machine Shops	Fisher Excavating	west of 172nd Ave., at Armstrong Rd.	Clackamas Co (unincorporated)	Clackamas	2005	OR Dept. of Environmental Quality and OR Health Authority Source Water Assessment database (DEQ/OHA SWA 2000 - 2005)	C15	Machine Shops	H

Database Identifier (DB_ID)	Site Identifier	Status	Common Name	Address	City	County	Retrieval Date (RET_DATE)	Data Source	DEQ PCS Code	DEQ PCS Type	Relative Risk
DWP - PCS - Fisher Excavating	7515	M08 - Homesteads - Rural - Machine Shops/Equip Maintenance	Fisher Excavating	west of 172nd Ave., at Armstrong Rd.	Clackamas Co (unincorporated)	Clackamas	2005	OR Dept. of Environmental Quality and OR Health Authority Source Water Assessment database (DEQ/OHA SWA 2000 - 2005)	M08	Homesteads - Rural - Machine Shops/Equip Maintenance	H
DWP - PCS - FLOREXPO, LLC	7154	C19 - Office Buildings/Complexes	FLOREXPO, LLC	13011-206 Jennifer St. SE	Clackamas	Clackamas	2005	OR Dept. of Environmental Quality and OR Health Authority Source Water Assessment database (DEQ/OHA SWA 2000 - 2005)	C19	Office Buildings/Complexes	L
DWP - PCS - FLOREXPO, LLC	7154	C20 - Parking Lots/Malls - > 50 Spaces	FLOREXPO, LLC	13011-206 Jennifer St. SE	Clackamas	Clackamas	2005	OR Dept. of Environmental Quality and OR Health Authority Source Water Assessment database (DEQ/OHA SWA 2000 - 2005)	C20	Parking Lots/Malls - > 50 Spaces	H
DWP - PCS - food crops - berries & pumpkins	7601	A04 - Crops - Irrigated - Berries, Hops, Mint, Orchards, Vineyards/Nurseries, Green Houses, Vegetables, etc.	food crops - berries & pumpkins	northeast corner of Compton Rd. & 312th Dr., on east side of Hwy. 26	Clackamas Co (unincorporated)	Clackamas	2005	OR Dept. of Environmental Quality and OR Health Authority Source Water Assessment database (DEQ/OHA SWA 2000 - 2005)	A04	Crops - Irrigated - Berries, Hops, Mint, Orchards, Vineyards/Nurseries, Green Houses, Vegetables, etc.	H
DWP - PCS - food crops - berries	7881	A04 - Crops - Irrigated - Berries, Hops, Mint, Orchards, Vineyards/Nurseries, Green Houses, Vegetables, etc.	food crops - berries	east side of Amsigger Rd., north of Yewwood Dr.	Clackamas Co (unincorporated)	Clackamas	2005	OR Dept. of Environmental Quality and OR Health Authority Source Water Assessment database (DEQ/OHA SWA 2000 - 2005)	A04	Crops - Irrigated - Berries, Hops, Mint, Orchards, Vineyards/Nurseries, Green Houses, Vegetables, etc.	H
DWP - PCS - food crops - berries	7922	A04 - Crops - Irrigated - Berries, Hops, Mint, Orchards, Vineyards/Nurseries, Green Houses, Vegetables, etc.	food crops - berries	located on the north side of Knox Rd. at creek crossing	Clackamas Co (unincorporated)	Clackamas	2005	OR Dept. of Environmental Quality and OR Health Authority Source Water Assessment database (DEQ/OHA SWA 2000 - 2005)	A04	Crops - Irrigated - Berries, Hops, Mint, Orchards, Vineyards/Nurseries, Green Houses, Vegetables, etc.	H
DWP - PCS - food crops - berries	7922	M50 - Others (List)	food crops - berries	located on the north side of Knox Rd. at creek crossing	Clackamas Co (unincorporated)	Clackamas	2005	OR Dept. of Environmental Quality and OR Health Authority Source Water Assessment database (DEQ/OHA SWA 2000 - 2005)	M50	Others (List)	H
DWP - PCS - food crops - berries	7926	A04 - Crops - Irrigated - Berries, Hops, Mint, Orchards, Vineyards/Nurseries, Green Houses, Vegetables, etc.	food crops - berries	29600 SE Hillyard Dr., on the north side of street	Clackamas Co (unincorporated)	Clackamas	2005	OR Dept. of Environmental Quality and OR Health Authority Source Water Assessment database (DEQ/OHA SWA 2000 - 2005)	A04	Crops - Irrigated - Berries, Hops, Mint, Orchards, Vineyards/Nurseries, Green Houses, Vegetables, etc.	H
DWP - PCS - food crops - berries	7930	A04 - Crops - Irrigated - Berries, Hops, Mint, Orchards, Vineyards/Nurseries, Green Houses, Vegetables, etc.	food crops - berries	located on the south side of Holst Rd., west of Tickle Creek Rd.	Clackamas Co (unincorporated)	Clackamas	2005	OR Dept. of Environmental Quality and OR Health Authority Source Water Assessment database (DEQ/OHA SWA 2000 - 2005)	A04	Crops - Irrigated - Berries, Hops, Mint, Orchards, Vineyards/Nurseries, Green Houses, Vegetables, etc.	H

Database Identifier (DB_ID)	Site Identifier	Status	Common Name	Address	City	County	Retrieval Date (RET_DATE)	Data Source	DEQ PCS Code	DEQ PCS Type	Relative Risk
DWP - PCS - food crops - berries	7863	A04 - Crops - Irrigated - Berries, Hops, Mint, Orchards, Vineyards/Nurseries, Green Houses, Vegetables, etc.	food crops - berries	located on the east side of Howlette Rd., south of Shadow Rd.	Clackamas Co (unincorporated)	Clackamas	2005	OR Dept. of Environmental Quality and OR Health Authority Source Water Assessment database (DEQ/OHA SWA 2000 - 2005)	A04	Crops - Irrigated - Berries, Hops, Mint, Orchards, Vineyards/Nurseries, Green Houses, Vegetables, etc.	H
DWP - PCS - food crops - berries & filbert orchard	7933	A04 - Crops - Irrigated - Berries, Hops, Mint, Orchards, Vineyards/Nurseries, Green Houses, Vegetables, etc.	food crops - berries & filbert orchard	located on the east side of Decker Rd., north of Tickle Creek	Clackamas Co (unincorporated)	Clackamas	2005	OR Dept. of Environmental Quality and OR Health Authority Source Water Assessment database (DEQ/OHA SWA 2000 - 2005)	A04	Crops - Irrigated - Berries, Hops, Mint, Orchards, Vineyards/Nurseries, Green Houses, Vegetables, etc.	H
DWP - PCS - food crops, berries	7569	A04 - Crops - Irrigated - Berries, Hops, Mint, Orchards, Vineyards/Nurseries, Green Houses, Vegetables, etc.	food crops, berries	northeast corner of Hwy. 212 & 222nd Dr., at Wetzels Corner	Clackamas Co (unincorporated)	Clackamas	2005	OR Dept. of Environmental Quality and OR Health Authority Source Water Assessment database (DEQ/OHA SWA 2000 - 2005)	A04	Crops - Irrigated - Berries, Hops, Mint, Orchards, Vineyards/Nurseries, Green Houses, Vegetables, etc.	H
DWP - PCS - food crops, berries	7571	A04 - Crops - Irrigated - Berries, Hops, Mint, Orchards, Vineyards/Nurseries, Green Houses, Vegetables, etc.	food crops, berries	south side of Hwy. 212, between 232nd Dr. & 248nd Ave.	Clackamas Co (unincorporated)	Clackamas	2005	OR Dept. of Environmental Quality and OR Health Authority Source Water Assessment database (DEQ/OHA SWA 2000 - 2005)	A04	Crops - Irrigated - Berries, Hops, Mint, Orchards, Vineyards/Nurseries, Green Houses, Vegetables, etc.	H
DWP - PCS - Forsythe Rd.	7081	M56 - Transportation Corridors - High Use Roads/Streets	Forsythe Rd.	south of CRD	Clackamas Co (unincorporated)	Clackamas	2005	OR Dept. of Environmental Quality and OR Health Authority Source Water Assessment database (DEQ/OHA SWA 2000 - 2005)	M56	Transportation Corridors - High Use Roads/Streets	H
DWP - PCS - Foster Creek Lane	7218	R09 - Housing - High Density - > 1 House/0.5 Acres	Foster Creek Lane	south side of Bakers Ferry Rd.	Logan	Clackamas	2005	OR Dept. of Environmental Quality and OR Health Authority Source Water Assessment database (DEQ/OHA SWA 2000 - 2005)	R09	Housing - High Density - > 1 House/0.5 Acres	M
DWP - PCS - Fred Meyer Bakery	7144	C11 - Food Processing	Fred Meyer Bakery	16274 122nd	Clackamas	Clackamas	2005	OR Dept. of Environmental Quality and OR Health Authority Source Water Assessment database (DEQ/OHA SWA 2000 - 2005)	C11	Food Processing	M
DWP - PCS - Fred Meyer Bakery	7144	C19 - Office Buildings/Complexes	Fred Meyer Bakery	16274 122nd	Clackamas	Clackamas	2005	OR Dept. of Environmental Quality and OR Health Authority Source Water Assessment database (DEQ/OHA SWA 2000 - 2005)	C19	Office Buildings/Complexes	L
DWP - PCS - Fred Meyer Bakery	7144	C20 - Parking Lots/Malls - > 50 Spaces	Fred Meyer Bakery	16274 122nd	Clackamas	Clackamas	2005	OR Dept. of Environmental Quality and OR Health Authority Source Water Assessment database (DEQ/OHA SWA 2000 - 2005)	C20	Parking Lots/Malls - > 50 Spaces	H
DWP - PCS - Full Circle Countryside School	7092	R15 - Schools	Full Circle Countryside School	north side of Hwy 224, 1/4 mile south of R. C. Rock Products	Clackamas Co (unincorporated)	Clackamas	2005	OR Dept. of Environmental Quality and OR Health Authority Source Water Assessment database (DEQ/OHA SWA 2000 - 2005)	R15	Schools	M
DWP - PCS - Full Circle University	15294	R15 - Schools	Full Circle University	Highway 224	Carver	Clackamas	2005	OR Dept. of Environmental Quality and OR Health Authority Source Water Assessment database (DEQ/OHA SWA 2000 - 2005)	R15	Schools	M

Database Identifier (DB_ID)	Site Identifier	Status	Common Name	Address	City	County	Retrieval Date (RET_DATE)	Data Source	DEQ PCS Code	DEQ PCS Type	Relative Risk
DWP - PCS - future church site	7522	C20 - Parking Lots/Malls - > 50 Spaces	future church site	172nd Ave. & Hemrick Rd. - north	Clackamas Co (unincorporated)	Clackamas	2005	OR Dept. of Environmental Quality and OR Health Authority Source Water Assessment database (DEQ/OHA SWA 2000 - 2005)	C20	Parking Lots/Malls - > 50 Spaces	H
DWP - PCS - future urban area - Pleasant Valley	7537	R52 - Future Land Development - Residential	future urban area - Pleasant Valley	2 lots into Clackamas County, area located west of Foster Rd.	Clackamas Co (unincorporated)	Clackamas	2005	OR Dept. of Environmental Quality and OR Health Authority Source Water Assessment database (DEQ/OHA SWA 2000 - 2005)	R52	Future Land Development - Residential	H
DWP - PCS - G.T.E. Service & Maintenance Shop	7507	C10 - Fleet/Trucking/Bus Terminals	G.T.E. Service & Maintenance Shop	Sunnyside Rd. & Rock Creek	Clackamas Co (unincorporated)	Clackamas	2005	OR Dept. of Environmental Quality and OR Health Authority Source Water Assessment database (DEQ/OHA SWA 2000 - 2005)	C10	Fleet/Trucking/Bus Terminals	M
DWP - PCS - G.T.E. Service & Maintenance Shop	7507	C19 - Office Buildings/Complexes	G.T.E. Service & Maintenance Shop	Sunnyside Rd. & Rock Creek	Clackamas Co (unincorporated)	Clackamas	2005	OR Dept. of Environmental Quality and OR Health Authority Source Water Assessment database (DEQ/OHA SWA 2000 - 2005)	C19	Office Buildings/Complexes	L
DWP - PCS - G.T.E. Service & Maintenance Shop	7507	R18 - Utility Stations - Maintenance/Transformer Storage (including Hydroelectric Power Equip.)	G.T.E. Service & Maintenance Shop	Sunnyside Rd. & Rock Creek	Clackamas Co (unincorporated)	Clackamas	2005	OR Dept. of Environmental Quality and OR Health Authority Source Water Assessment database (DEQ/OHA SWA 2000 - 2005)	R18	Utility Stations - Maintenance/Transformer Storage (including Hydroelectric Power Equip.)	H
DWP - PCS - Gary's Mustangs	7128	C01 - Auto - Body Shops	Gary's Mustangs	SE 115th	Clackamas	Clackamas	2005	OR Dept. of Environmental Quality and OR Health Authority Source Water Assessment database (DEQ/OHA SWA 2000 - 2005)	C01	Auto - Body Shops	M
DWP - PCS - gasoline station	8036	C03 - Auto - Gas Stations	gasoline station	located on the south side of Hwy. 224, east of Bakers Ferry Rd.	Barton	Clackamas	2005	OR Dept. of Environmental Quality and OR Health Authority Source Water Assessment database (DEQ/OHA SWA 2000 - 2005)	C03	Auto - Gas Stations	M
DWP - PCS - gasoline station	8036	C20 - Parking Lots/Malls - > 50 Spaces	gasoline station	located on the south side of Hwy. 224, east of Bakers Ferry Rd.	Barton	Clackamas	2005	OR Dept. of Environmental Quality and OR Health Authority Source Water Assessment database (DEQ/OHA SWA 2000 - 2005)	C20	Parking Lots/Malls - > 50 Spaces	H
DWP - PCS - gasoline station	7564	C03 - Auto - Gas Stations	gasoline station	Hwy. 211 & Hwy. 224	Clackamas Co (unincorporated)	Clackamas	2005	OR Dept. of Environmental Quality and OR Health Authority Source Water Assessment database (DEQ/OHA SWA 2000 - 2005)	C03	Auto - Gas Stations	M
DWP - PCS - gasoline station, restaurant, model railroad	7602	C20 - Parking Lots/Malls - > 50 Spaces	gasoline station, restaurant, model railroad	South east corner of Comton Rd. & 312th Dr.	Clackamas Co (unincorporated)	Clackamas	2005	OR Dept. of Environmental Quality and OR Health Authority Source Water Assessment database (DEQ/OHA SWA 2000 - 2005)	C20	Parking Lots/Malls - > 50 Spaces	H
DWP - PCS - gasoline station, restaurant, model railroad	7602	M06 - Auto - Gas Stations - Historic	gasoline station, restaurant, model railroad	South east corner of Comton Rd. & 312th Dr.	Clackamas Co (unincorporated)	Clackamas	2005	OR Dept. of Environmental Quality and OR Health Authority Source Water Assessment database (DEQ/OHA SWA 2000 - 2005)	M06	Auto - Gas Stations - Historic	H
DWP - PCS - gasoline station, restaurant, model railroad	7602	R14 - Railroad Yards/Maintenance/Fueling Areas	gasoline station, restaurant, model railroad	South east corner of Comton Rd. & 312th Dr.	Clackamas Co (unincorporated)	Clackamas	2005	OR Dept. of Environmental Quality and OR Health Authority Source Water Assessment database (DEQ/OHA SWA 2000 - 2005)	R14	Railroad Yards/Maintenance/Fueling Areas	H
DWP - PCS - Gear Heads Auto Repair	7284	C04 - Auto - Repair Shops	Gear Heads Auto Repair	21730 S Hwy. 224	Carver	Clackamas	2005	OR Dept. of Environmental Quality and OR Health Authority Source Water Assessment database (DEQ/OHA SWA 2000 - 2005)	C04	Auto - Repair Shops	M

Database Identifier (DB_ID)	Site Identifier	Status	Common Name	Address	City	County	Retrieval Date (RET_DATE)	Data Source	DEQ PCS Code	DEQ PCS Type	Relative Risk
DWP - PCS - George's Garden - Nursery	7513	A04 - Crops - Irrigated - Berries, Hops, Mint, Orchards, Vineyards/Nurseries, Green Houses, Vegetables, etc.	George's Garden - Nursery	165th Ave. & Sunnyside Rd.	Clackamas Co (unincorporated)	Clackamas	2005	OR Dept. of Environmental Quality and OR Health Authority Source Water Assessment database (DEQ/OHA SWA 2000 - 2005)	A04	Crops - Irrigated - Berries, Hops, Mint, Orchards, Vineyards/Nurseries, Green Houses, Vegetables, etc.	H
DWP - PCS - George's Garden - Nursery	7513	A14 - Pesticide/Fertilizer/Petroleum Storage, Handling, Mixing, & Cleaning Areas	George's Garden - Nursery	165th Ave. & Sunnyside Rd.	Clackamas Co (unincorporated)	Clackamas	2005	OR Dept. of Environmental Quality and OR Health Authority Source Water Assessment database (DEQ/OHA SWA 2000 - 2005)	A14	Pesticide/Fertilizer/Petroleum Storage, Handling, Mixing, & Cleaning Areas	H
DWP - PCS - Gerber Farm Supply	7184	A06 - Farm Machinery Repair	Gerber Farm Supply	21879 Springwater Rd.	Estacada	Clackamas	2005	OR Dept. of Environmental Quality and OR Health Authority Source Water Assessment database (DEQ/OHA SWA 2000 - 2005)	A06	Farm Machinery Repair	M
DWP - PCS - Gerber Farm Supply	7184	A14 - Pesticide/Fertilizer/Petroleum Storage, Handling, Mixing, & Cleaning Areas	Gerber Farm Supply	21879 Springwater Rd.	Estacada	Clackamas	2005	OR Dept. of Environmental Quality and OR Health Authority Source Water Assessment database (DEQ/OHA SWA 2000 - 2005)	A14	Pesticide/Fertilizer/Petroleum Storage, Handling, Mixing, & Cleaning Areas	H
DWP - PCS - Gerber Farm Supply	7184	C20 - Parking Lots/Malls - > 50 Spaces	Gerber Farm Supply	21879 Springwater Rd.	Estacada	Clackamas	2005	OR Dept. of Environmental Quality and OR Health Authority Source Water Assessment database (DEQ/OHA SWA 2000 - 2005)	C20	Parking Lots/Malls - > 50 Spaces	H
DWP - PCS - Gerber Farm Supply	7184	M56 - Transportation Corridors - High Use Roads/Streets	Gerber Farm Supply	21879 Springwater Rd.	Estacada	Clackamas	2005	OR Dept. of Environmental Quality and OR Health Authority Source Water Assessment database (DEQ/OHA SWA 2000 - 2005)	M56	Transportation Corridors - High Use Roads/Streets	H
DWP - PCS - Gerber Road	7199	A05 - Crops - Nonirrigated - Christmas Trees, Grains, Grass Seeds, Hay, Pasture	Gerber Road	off Springwater Rd., between Babler Rd. & Harding Rd.	Logan	Clackamas	2005	OR Dept. of Environmental Quality and OR Health Authority Source Water Assessment database (DEQ/OHA SWA 2000 - 2005)	A05	Crops - Nonirrigated - Christmas Trees, Grains, Grass Seeds, Hay, Pasture	L
DWP - PCS - Gerber Road	7199	A07 - Grazing Animals - > 5 Large Animals or Equivalent/Acre	Gerber Road	off Springwater Rd., between Babler Rd. & Harding Rd.	Logan	Clackamas	2005	OR Dept. of Environmental Quality and OR Health Authority Source Water Assessment database (DEQ/OHA SWA 2000 - 2005)	A07	Grazing Animals - > 5 Large Animals or Equivalent/Acre	H
DWP - PCS - Gerber Road	7199	M09 - Homesteads - Rural - Septic Systems < 1/Acre	Gerber Road	off Springwater Rd., between Babler Rd. & Harding Rd.	Logan	Clackamas	2005	OR Dept. of Environmental Quality and OR Health Authority Source Water Assessment database (DEQ/OHA SWA 2000 - 2005)	M09	Homesteads - Rural - Septic Systems < 1/Acre	L
DWP - PCS - Gerber Road	7199	M16 - Stormwater Retention Basins	Gerber Road	off Springwater Rd., between Babler Rd. & Harding Rd.	Logan	Clackamas	2005	OR Dept. of Environmental Quality and OR Health Authority Source Water Assessment database (DEQ/OHA SWA 2000 - 2005)	M16	Stormwater Retention Basins	H
DWP - PCS - Gerber Road	7199	M17 - Transmission Lines - Right-of-Ways	Gerber Road	off Springwater Rd., between Babler Rd. & Harding Rd.	Logan	Clackamas	2005	OR Dept. of Environmental Quality and OR Health Authority Source Water Assessment database (DEQ/OHA SWA 2000 - 2005)	M17	Transmission Lines - Right-of-Ways	H
DWP - PCS - Gerber Road	7199	M50 - Others (List)	Gerber Road	off Springwater Rd., between Babler Rd. & Harding Rd.	Logan	Clackamas	2005	OR Dept. of Environmental Quality and OR Health Authority Source Water Assessment database (DEQ/OHA SWA 2000 - 2005)	M50	Others (List)	H

Database Identifier (DB_ID)	Site Identifier	Status	Common Name	Address	City	County	Retrieval Date (RET_DATE)	Data Source	DEQ PCS Code	DEQ PCS Type	Relative Risk
DWP - PCS - Gerber Road	7199	R18 - Utility Stations - Maintenance/Transformer Storage (including Hydroelectric Power Equip.)	Gerber Road	off Springwater Rd., between Babler Rd. & Harding Rd.	Logan	Clackamas	2005	OR Dept. of Environmental Quality and OR Health Authority Source Water Assessment database (DEQ/OHA SWA 2000 - 2005)	R18	Utility Stations - Maintenance/Transformer Storage (including Hydroelectric Power Equip.)	H
DWP - PCS - german shepherd kennel and nursery	7567	A04 - Crops - Irrigated - Berries, Hops, Mint, Orchards, Vineyards/Nurseries, Green Houses, Vegetables, etc.	german shepherd kennel and nursery	located on the west side of Hwy. 224, south of Dale Ln.	Clackamas Co (unincorporated)	Clackamas	2005	OR Dept. of Environmental Quality and OR Health Authority Source Water Assessment database (DEQ/OHA SWA 2000 - 2005)	A04	Crops - Irrigated - Berries, Hops, Mint, Orchards, Vineyards/Nurseries, Green Houses, Vegetables, etc.	H
DWP - PCS - german shepherd kennel and nursery	7567	M11 - Kennels - > 20 Pens	german shepherd kennel and nursery	located on the west side of Hwy. 224, south of Dale Ln.	Clackamas Co (unincorporated)	Clackamas	2005	OR Dept. of Environmental Quality and OR Health Authority Source Water Assessment database (DEQ/OHA SWA 2000 - 2005)	M11	Kennels - > 20 Pens	M
DWP - PCS - Gladstone School Bus Station	7039	C10 - Fleet/Trucking/Bus Terminals	Gladstone School Bus Station	north of Wheeler Ct.	Gladstone	Clackamas	2005	OR Dept. of Environmental Quality and OR Health Authority Source Water Assessment database (DEQ/OHA SWA 2000 - 2005)	C10	Fleet/Trucking/Bus Terminals	M
DWP - PCS - Grass/Hay Field	6205	A05 - Crops - Nonirrigated - Christmas Trees, Grains, Grass Seeds, Hay, Pasture	Grass/Hay Field	N side of Stormer Rd, at W side of DWPA	Oregon City	Clackamas	2005	OR Dept. of Environmental Quality and OR Health Authority Source Water Assessment database (DEQ/OHA SWA 2000 - 2005)	A05	Crops - Nonirrigated - Christmas Trees, Grains, Grass Seeds, Hay, Pasture	L
DWP - PCS - grasslands	7504	A05 - Crops - Nonirrigated - Christmas Trees, Grains, Grass Seeds, Hay, Pasture	grasslands	north of Sunnyside Rd. - grassy butte facing south, east of 162nd Ave.	Clackamas Co (unincorporated)	Clackamas	2005	OR Dept. of Environmental Quality and OR Health Authority Source Water Assessment database (DEQ/OHA SWA 2000 - 2005)	A05	Crops - Nonirrigated - Christmas Trees, Grains, Grass Seeds, Hay, Pasture	L
DWP - PCS - gravel pit	8039	C18 - Mining Activities - Gravel Mines/Gravel Pits	gravel pit	located on the south side of Hwy. 224, west of Bakers Ferry Rd.	Clackamas Co (unincorporated)	Clackamas	2005	OR Dept. of Environmental Quality and OR Health Authority Source Water Assessment database (DEQ/OHA SWA 2000 - 2005)	C18	Mining Activities - Gravel Mines/Gravel Pits	H
DWP - PCS - gravel pit	7874	C18 - Mining Activities - Gravel Mines/Gravel Pits	gravel pit	located on the south side of Judd Rd., on west side of power lines	Clackamas Co (unincorporated)	Clackamas	2005	OR Dept. of Environmental Quality and OR Health Authority Source Water Assessment database (DEQ/OHA SWA 2000 - 2005)	C18	Mining Activities - Gravel Mines/Gravel Pits	H
DWP - PCS - Gravel Pits	15310	C18 - Mining Activities - Gravel Mines/Gravel Pits	Gravel Pits	Clackamas River	Carver	Clackamas	2005	OR Dept. of Environmental Quality and OR Health Authority Source Water Assessment database (DEQ/OHA SWA 2000 - 2005)	C18	Mining Activities - Gravel Mines/Gravel Pits	H
DWP - PCS - Grazing Animals	17714	A07 - Grazing Animals - > 5 Large Animals or Equivalent/Acre	Grazing Animals	172nd Ave		Clackamas	2005	OR Dept. of Environmental Quality and OR Health Authority Source Water Assessment database (DEQ/OHA SWA 2000 - 2005)	A07	Grazing Animals - > 5 Large Animals or Equivalent/Acre	H
DWP - PCS - Grazing Animals	17717	A07 - Grazing Animals - > 5 Large Animals or Equivalent/Acre	Grazing Animals	Throughout the DWPA		Clackamas	2005	OR Dept. of Environmental Quality and OR Health Authority Source Water Assessment database (DEQ/OHA SWA 2000 - 2005)	A07	Grazing Animals - > 5 Large Animals or Equivalent/Acre	H

Database Identifier (DB_ID)	Site Identifier	Status	Common Name	Address	City	County	Retrieval Date (RET_DATE)	Data Source	DEQ PCS Code	DEQ PCS Type	Relative Risk
DWP - PCS - Grazing Animals	17724	A07 - Grazing Animals - > 5 Large Animals or Equivalent/Acre	Grazing Animals	SE of Well		Clackamas	2005	OR Dept. of Environmental Quality and OR Health Authority Source Water Assessment database (DEQ/OHA SWA 2000 - 2005)	A07	Grazing Animals - > 5 Large Animals or Equivalent/Acre	H
DWP - PCS - Grazing Animals	17723	A07 - Grazing Animals - > 5 Large Animals or Equivalent/Acre	Grazing Animals	SE of well		Clackamas	2005	OR Dept. of Environmental Quality and OR Health Authority Source Water Assessment database (DEQ/OHA SWA 2000 - 2005)	A07	Grazing Animals - > 5 Large Animals or Equivalent/Acre	H
DWP - PCS - Grazing Animals	16185	A07 - Grazing Animals - > 5 Large Animals or Equivalent/Acre	Grazing Animals	Gunderson Road	Boring	Clackamas	2005	OR Dept. of Environmental Quality and OR Health Authority Source Water Assessment database (DEQ/OHA SWA 2000 - 2005)	A07	Grazing Animals - > 5 Large Animals or Equivalent/Acre	H
DWP - PCS - Green Acre Dog Kennel	7578	M11 - Kennels - > 20 Pens	Green Acre Dog Kennel	north side of Hwy. 212, west of 257th Ave.	Clackamas Co (unincorporated)	Clackamas	2005	OR Dept. of Environmental Quality and OR Health Authority Source Water Assessment database (DEQ/OHA SWA 2000 - 2005)	M11	Kennels - > 20 Pens	M
DWP - PCS - Green Acres Country Store	7102	C20 - Parking Lots/Malls - > 50 Spaces	Green Acres Country Store	Hwy. 224 & Hwy. 212	Clackamas Co (unincorporated)	Clackamas	2005	OR Dept. of Environmental Quality and OR Health Authority Source Water Assessment database (DEQ/OHA SWA 2000 - 2005)	C20	Parking Lots/Malls - > 50 Spaces	H
DWP - PCS - green house	7619	A04 - Crops - Irrigated - Berries, Hops, Mint, Orchards, Vineyards/Nurseries, Green Houses, Vegetables, etc.	green house	west side of McCreary Ln.	Clackamas Co (unincorporated)	Clackamas	2005	OR Dept. of Environmental Quality and OR Health Authority Source Water Assessment database (DEQ/OHA SWA 2000 - 2005)	A04	Crops - Irrigated - Berries, Hops, Mint, Orchards, Vineyards/Nurseries, Green Houses, Vegetables, etc.	H
DWP - PCS - green house	7611	A04 - Crops - Irrigated - Berries, Hops, Mint, Orchards, Vineyards/Nurseries, Green Houses, Vegetables, etc.	green house	31050 SE Joette Rd.	Clackamas Co (unincorporated)	Clackamas	2005	OR Dept. of Environmental Quality and OR Health Authority Source Water Assessment database (DEQ/OHA SWA 2000 - 2005)	A04	Crops - Irrigated - Berries, Hops, Mint, Orchards, Vineyards/Nurseries, Green Houses, Vegetables, etc.	H
DWP - PCS - Green Lea Golf Course	9978	R08 - Golf Courses	Green Lea Golf Course	South of Kelso Rd.	Boring	Clackamas	2005	OR Dept. of Environmental Quality and OR Health Authority Source Water Assessment database (DEQ/OHA SWA 2000 - 2005)	R08	Golf Courses	M
DWP - PCS - Greenleaf Golf Course	7678	R08 - Golf Courses	Greenleaf Golf Course	south side of Kelso Rd., west of Amsigger and east of 262nd Ave.	Clackamas Co (unincorporated)	Clackamas	2005	OR Dept. of Environmental Quality and OR Health Authority Source Water Assessment database (DEQ/OHA SWA 2000 - 2005)	R08	Golf Courses	M
DWP - PCS - Guide Dogs for the Blind	7653	M11 - Kennels - > 20 Pens	Guide Dogs for the Blind	Kelso Rd., west of Hwy. 26	Clackamas Co (unincorporated)	Clackamas	2005	OR Dept. of Environmental Quality and OR Health Authority Source Water Assessment database (DEQ/OHA SWA 2000 - 2005)	M11	Kennels - > 20 Pens	M
DWP - PCS - Guide Dogs for the Blind Facility	6048	C16 - Medical/Vet Offices	Guide Dogs for the Blind Facility	Surrounding wellhead	Boring	Clackamas	2005	OR Dept. of Environmental Quality and OR Health Authority Source Water Assessment database (DEQ/OHA SWA 2000 - 2005)	C16	Medical/Vet Offices	L
DWP - PCS - Guide Dogs for the Blind Facility	6048	C19 - Office Buildings/Complexes	Guide Dogs for the Blind Facility	Surrounding wellhead	Boring	Clackamas	2005	OR Dept. of Environmental Quality and OR Health Authority Source Water Assessment database (DEQ/OHA SWA 2000 - 2005)	C19	Office Buildings/Complexes	L

Database Identifier (DB_ID)	Site Identifier	Status	Common Name	Address	City	County	Retrieval Date (RET_DATE)	Data Source	DEQ PCS Code	DEQ PCS Type	Relative Risk
DWP - PCS - Guide Dogs for the Blind Facility	6048	C20 - Parking Lots/Malls - > 50 Spaces	Guide Dogs for the Blind Facility	Surrounding wellhead	Boring	Clackamas	2005	OR Dept. of Environmental Quality and OR Health Authority Source Water Assessment database (DEQ/OHA SWA 2000 - 2005)	C20	Parking Lots/Malls - > 50 Spaces	H
DWP - PCS - Guide Dogs for the Blind Facility	6048	C21 - Photo Processing/Printing	Guide Dogs for the Blind Facility	Surrounding wellhead	Boring	Clackamas	2005	OR Dept. of Environmental Quality and OR Health Authority Source Water Assessment database (DEQ/OHA SWA 2000 - 2005)	C21	Photo Processing/Printing	H
DWP - PCS - Guide Dogs for the Blind Facility	6048	C60 - Maintenance Shop/Equipment Storage - Not Transportation Related	Guide Dogs for the Blind Facility	Surrounding wellhead	Boring	Clackamas	2005	OR Dept. of Environmental Quality and OR Health Authority Source Water Assessment database (DEQ/OHA SWA 2000 - 2005)	C60	Maintenance Shop/Equipment Storage - Not Transportation Related	M
DWP - PCS - Guide Dogs for the Blind Facility	6048	M09 - Homesteads - Rural - Septic Systems < 1/Acre	Guide Dogs for the Blind Facility	Surrounding wellhead	Boring	Clackamas	2005	OR Dept. of Environmental Quality and OR Health Authority Source Water Assessment database (DEQ/OHA SWA 2000 - 2005)	M09	Homesteads - Rural - Septic Systems < 1/Acre	L
DWP - PCS - Guide Dogs for the Blind Facility	6048	M11 - Kennels - > 20 Pens	Guide Dogs for the Blind Facility	Surrounding wellhead	Boring	Clackamas	2005	OR Dept. of Environmental Quality and OR Health Authority Source Water Assessment database (DEQ/OHA SWA 2000 - 2005)	M11	Kennels - > 20 Pens	M
DWP - PCS - Guide Dogs for the Blind Facility	6048	M16 - Stormwater Retention Basins	Guide Dogs for the Blind Facility	Surrounding wellhead	Boring	Clackamas	2005	OR Dept. of Environmental Quality and OR Health Authority Source Water Assessment database (DEQ/OHA SWA 2000 - 2005)	M16	Stormwater Retention Basins	H
DWP - PCS - Guide Dogs for the Blind Facility	6048	M30 - Wells - Residential/Commercial/Industrial	Guide Dogs for the Blind Facility	Surrounding wellhead	Boring	Clackamas	2005	OR Dept. of Environmental Quality and OR Health Authority Source Water Assessment database (DEQ/OHA SWA 2000 - 2005)	M30	Wells - Residential/Commercial/Industrial	M
DWP - PCS - Guide Dogs for the Blind Facility	6048	M31 - Large Capacity Septic Systems -Class V UIC (serves >20)	Guide Dogs for the Blind Facility	Surrounding wellhead	Boring	Clackamas	2005	OR Dept. of Environmental Quality and OR Health Authority Source Water Assessment database (DEQ/OHA SWA 2000 - 2005)	M31	Large Capacity Septic Systems -Class V UIC (serves >20)	M
DWP - PCS - Guide Dogs for the Blind Facility	6048	R05 - Drinking Water Treatment Plants	Guide Dogs for the Blind Facility	Surrounding wellhead	Boring	Clackamas	2005	OR Dept. of Environmental Quality and OR Health Authority Source Water Assessment database (DEQ/OHA SWA 2000 - 2005)	R05	Drinking Water Treatment Plants	M
DWP - PCS - Guide Dogs for the Blind Facility	6048	R11 - Lawn Care - Highly Maintained Areas	Guide Dogs for the Blind Facility	Surrounding wellhead	Boring	Clackamas	2005	OR Dept. of Environmental Quality and OR Health Authority Source Water Assessment database (DEQ/OHA SWA 2000 - 2005)	R11	Lawn Care - Highly Maintained Areas	M
DWP - PCS - Guide Dogs for the Blind Facility	6048	R15 - Schools	Guide Dogs for the Blind Facility	Surrounding wellhead	Boring	Clackamas	2005	OR Dept. of Environmental Quality and OR Health Authority Source Water Assessment database (DEQ/OHA SWA 2000 - 2005)	R15	Schools	M
DWP - PCS - Guide Dogs for the Blind Facility	6048	R20 - Wastewater Treatment Plants/Collection Stations	Guide Dogs for the Blind Facility	Surrounding wellhead	Boring	Clackamas	2005	OR Dept. of Environmental Quality and OR Health Authority Source Water Assessment database (DEQ/OHA SWA 2000 - 2005)	R20	Wastewater Treatment Plants/Collection Stations	H
DWP - PCS - Hammond's Century 21 Development	7705	R09 - Housing - High Density - > 1 House/0.5 Acres	Hammond's Century 21 Development	on north side of Church Rd., east of 285th Ave.	Clackamas	Clackamas	2005	OR Dept. of Environmental Quality and OR Health Authority Source Water Assessment database (DEQ/OHA SWA 2000 - 2005)	R09	Housing - High Density - > 1 House/0.5 Acres	M
DWP - PCS - Harding Road	7202	A05 - Crops - Nonirrigated - Christmas Trees, Grains, Grass Seeds, Hay, Pasture	Harding Road	NW of Eaden Rd., off Springwater Rd.	Logan	Clackamas	2005	OR Dept. of Environmental Quality and OR Health Authority Source Water Assessment database (DEQ/OHA SWA 2000 - 2005)	A05	Crops - Nonirrigated - Christmas Trees, Grains, Grass Seeds, Hay, Pasture	L

Database Identifier (DB_ID)	Site Identifier	Status	Common Name	Address	City	County	Retrieval Date (RET_DATE)	Data Source	DEQ PCS Code	DEQ PCS Type	Relative Risk
DWP - PCS - Harding Road	7202	A07 - Grazing Animals - > 5 Large Animals or Equivalent/Acre	Harding Road	NW of Eaden Rd., off Springwater Rd.	Logan	Clackamas	2005	OR Dept. of Environmental Quality and OR Health Authority Source Water Assessment database (DEQ/OHA SWA 2000 - 2005)	A07	Grazing Animals - > 5 Large Animals or Equivalent/Acre	H
DWP - PCS - Harding Road	7202	M09 - Homesteads - Rural - Septic Systems < 1/Acre	Harding Road	NW of Eaden Rd., off Springwater Rd.	Logan	Clackamas	2005	OR Dept. of Environmental Quality and OR Health Authority Source Water Assessment database (DEQ/OHA SWA 2000 - 2005)	M09	Homesteads - Rural - Septic Systems < 1/Acre	L
DWP - PCS - Harding Road	7202	M17 - Transmission Lines - Right-of-Ways	Harding Road	NW of Eaden Rd., off Springwater Rd.	Logan	Clackamas	2005	OR Dept. of Environmental Quality and OR Health Authority Source Water Assessment database (DEQ/OHA SWA 2000 - 2005)	M17	Transmission Lines - Right-of-Ways	H
DWP - PCS - Harding Road	7202	M56 - Transportation Corridors - High Use Roads/Streets	Harding Road	NW of Eaden Rd., off Springwater Rd.	Logan	Clackamas	2005	OR Dept. of Environmental Quality and OR Health Authority Source Water Assessment database (DEQ/OHA SWA 2000 - 2005)	M56	Transportation Corridors - High Use Roads/Streets	H
DWP - PCS - Harding Road	7202	R09 - Housing - High Density - > 1 House/0.5 Acres	Harding Road	NW of Eaden Rd., off Springwater Rd.	Logan	Clackamas	2005	OR Dept. of Environmental Quality and OR Health Authority Source Water Assessment database (DEQ/OHA SWA 2000 - 2005)	R09	Housing - High Density - > 1 House/0.5 Acres	M
DWP - PCS - Harmony Road Music	7050	C19 - Office Buildings/Complexes	Harmony Road Music	17300 SE 82nd Drive	Clackamas Co (unincor n	Clackamas	2005	OR Dept. of Environmental Quality and OR Health Authority Source Water Assessment database (DEQ/OHA SWA 2000 - 2005)	C19	Office Buildings/Complexes	L
DWP - PCS - Harmony Road Music	7050	C20 - Parking Lots/Malls - > 50 Spaces	Harmony Road Music	17300 SE 82nd Drive	Clackamas Co (unincor n	Clackamas	2005	OR Dept. of Environmental Quality and OR Health Authority Source Water Assessment database (DEQ/OHA SWA 2000 - 2005)	C20	Parking Lots/Malls - > 50 Spaces	H
DWP - PCS - Harris Stud Mill	6171	C10 - Fleet/Trucking/Bus Terminals	Harris Stud Mill	NE corner of Spring St. & Richey Rd.	Boring	Clackamas	2005	OR Dept. of Environmental Quality and OR Health Authority Source Water Assessment database (DEQ/OHA SWA 2000 - 2005)	C10	Fleet/Trucking/Bus Terminals	M
DWP - PCS - Harris Stud Mill	6171	C14 - Junk/Scrap/Salvage Yards	Harris Stud Mill	NE corner of Spring St. & Richey Rd.	Boring	Clackamas	2005	OR Dept. of Environmental Quality and OR Health Authority Source Water Assessment database (DEQ/OHA SWA 2000 - 2005)	C14	Junk/Scrap/Salvage Yards	H
DWP - PCS - Harris Stud Mill	6171	C20 - Parking Lots/Malls - > 50 Spaces	Harris Stud Mill	NE corner of Spring St. & Richey Rd.	Boring	Clackamas	2005	OR Dept. of Environmental Quality and OR Health Authority Source Water Assessment database (DEQ/OHA SWA 2000 - 2005)	C20	Parking Lots/Malls - > 50 Spaces	H
DWP - PCS - Harris Stud Mill	6171	C26 - Wood/Pulp/Paper Processing and Mills	Harris Stud Mill	NE corner of Spring St. & Richey Rd.	Boring	Clackamas	2005	OR Dept. of Environmental Quality and OR Health Authority Source Water Assessment database (DEQ/OHA SWA 2000 - 2005)	C26	Wood/Pulp/Paper Processing and Mills	H
DWP - PCS - Harris Stud Mill	6183	C10 - Fleet/Trucking/Bus Terminals	Harris Stud Mill	NE corner of Spring & Richey Streets	Boring	Clackamas	2005	OR Dept. of Environmental Quality and OR Health Authority Source Water Assessment database (DEQ/OHA SWA 2000 - 2005)	C10	Fleet/Trucking/Bus Terminals	M
DWP - PCS - Harris Stud Mill	6183	C14 - Junk/Scrap/Salvage Yards	Harris Stud Mill	NE corner of Spring & Richey Streets	Boring	Clackamas	2005	OR Dept. of Environmental Quality and OR Health Authority Source Water Assessment database (DEQ/OHA SWA 2000 - 2005)	C14	Junk/Scrap/Salvage Yards	H
DWP - PCS - Harris Stud Mill	6183	C20 - Parking Lots/Malls - > 50 Spaces	Harris Stud Mill	NE corner of Spring & Richey Streets	Boring	Clackamas	2005	OR Dept. of Environmental Quality and OR Health Authority Source Water Assessment database (DEQ/OHA SWA 2000 - 2005)	C20	Parking Lots/Malls - > 50 Spaces	H
DWP - PCS - Harris Stud Mill	6183	C26 - Wood/Pulp/Paper Processing and Mills	Harris Stud Mill	NE corner of Spring & Richey Streets	Boring	Clackamas	2005	OR Dept. of Environmental Quality and OR Health Authority Source Water Assessment database (DEQ/OHA SWA 2000 - 2005)	C26	Wood/Pulp/Paper Processing and Mills	H

Database Identifier (DB_ID)	Site Identifier	Status	Common Name	Address	City	County	Retrieval Date (RET_DATE)	Data Source	DEQ PCS Code	DEQ PCS Type	Relative Risk
DWP - PCS - Hartman Equine Adventures	8103	A03 - Confined Animal Feeding Operations (CAFOs)	Hartman Equine Adventures	located on the east side of Eagle Creek Rd., north of Heiple Rd.	Boring	Clackamas	2005	OR Dept. of Environmental Quality and OR Health Authority Source Water Assessment database (DEQ/OHA SWA 2000 - 2005)	A03	Confined Animal Feeding Operations (CAFOs)	H
DWP - PCS - Hartman Equine Adventures	8103	A07 - Grazing Animals - > 5 Large Animals or Equivalent/Acre	Hartman Equine Adventures	located on the east side of Eagle Creek Rd., north of Heiple Rd.	Boring	Clackamas	2005	OR Dept. of Environmental Quality and OR Health Authority Source Water Assessment database (DEQ/OHA SWA 2000 - 2005)	A07	Grazing Animals - > 5 Large Animals or Equivalent/Acre	H
DWP - PCS - Hartman Equine Adventures	9319	A02 - Boarding Stables	Hartman Equine Adventures	Eagle Creek Rd.	Estacada	Clackamas	2005	OR Dept. of Environmental Quality and OR Health Authority Source Water Assessment database (DEQ/OHA SWA 2000 - 2005)	A02	Boarding Stables	H
DWP - PCS - Hartman Equine Adventures	9319	A07 - Grazing Animals - > 5 Large Animals or Equivalent/Acre	Hartman Equine Adventures	Eagle Creek Rd.	Estacada	Clackamas	2005	OR Dept. of Environmental Quality and OR Health Authority Source Water Assessment database (DEQ/OHA SWA 2000 - 2005)	A07	Grazing Animals - > 5 Large Animals or Equivalent/Acre	H
DWP - PCS - hay fields - nursery	7941	A04 - Crops - Irrigated - Berries, Hops, Mint, Orchards, Vineyards/Nurseries, Green Houses, Vegetables, etc.	hay fields - nursery	located south of 18191 SE Tickle Creek Rd., on north side of power lines	Clackamas Co (unincorporated)	Clackamas	2005	OR Dept. of Environmental Quality and OR Health Authority Source Water Assessment database (DEQ/OHA SWA 2000 - 2005)	A04	Crops - Irrigated - Berries, Hops, Mint, Orchards, Vineyards/Nurseries, Green Houses, Vegetables, etc.	H
DWP - PCS - hay fields - nursery	7941	A05 - Crops - Nonirrigated - Christmas Trees, Grains, Grass Seeds, Hay, Pasture	hay fields - nursery	located south of 18191 SE Tickle Creek Rd., on north side of power lines	Clackamas Co (unincorporated)	Clackamas	2005	OR Dept. of Environmental Quality and OR Health Authority Source Water Assessment database (DEQ/OHA SWA 2000 - 2005)	A05	Crops - Nonirrigated - Christmas Trees, Grains, Grass Seeds, Hay, Pasture	L
DWP - PCS - Haynes Wrecking Co.	7225	C14 - Junk/Scrap/Salvage Yards	Haynes Wrecking Co.	25027 SE Hwy. 224, located on north side of Hwy. 224 in Barton	Barton	Clackamas	2005	OR Dept. of Environmental Quality and OR Health Authority Source Water Assessment database (DEQ/OHA SWA 2000 - 2005)	C14	Junk/Scrap/Salvage Yards	H
DWP - PCS - High Density Housing	17708	R09 - Housing - High Density - > 1 House/0.5 Acres	High Density Housing	Throughout the DWPA	Portland	Clackamas	2005	OR Dept. of Environmental Quality and OR Health Authority Source Water Assessment database (DEQ/OHA SWA 2000 - 2005)	R09	Housing - High Density - > 1 House/0.5 Acres	M
DWP - PCS - High Density Housing	15309	R09 - Housing - High Density - > 1 House/0.5 Acres	High Density Housing	Throughout DWPA	Carver	Clackamas	2005	OR Dept. of Environmental Quality and OR Health Authority Source Water Assessment database (DEQ/OHA SWA 2000 - 2005)	R09	Housing - High Density - > 1 House/0.5 Acres	M
DWP - PCS - High Pass Farm	7204	A02 - Boarding Stables	High Pass Farm	16380 Harding Rd., south of Bakers Ferry Rd. on the east side of Harding Rd.	Logan	Clackamas	2005	OR Dept. of Environmental Quality and OR Health Authority Source Water Assessment database (DEQ/OHA SWA 2000 - 2005)	A02	Boarding Stables	H
DWP - PCS - High Pass Farm	7204	C14 - Junk/Scrap/Salvage Yards	High Pass Farm	16380 Harding Rd., south of Bakers Ferry Rd. on the east side of Harding Rd.	Logan	Clackamas	2005	OR Dept. of Environmental Quality and OR Health Authority Source Water Assessment database (DEQ/OHA SWA 2000 - 2005)	C14	Junk/Scrap/Salvage Yards	H
DWP - PCS - High Pass Farm	7204	R18 - Utility Stations - Maintenance/Transformer Storage (including Hydroelectric Power Equip.)	High Pass Farm	16380 Harding Rd., south of Bakers Ferry Rd. on the east side of Harding Rd.	Logan	Clackamas	2005	OR Dept. of Environmental Quality and OR Health Authority Source Water Assessment database (DEQ/OHA SWA 2000 - 2005)	R18	Utility Stations - Maintenance/Transformer Storage (including Hydroelectric Power Equip.)	H

Database Identifier (DB_ID)	Site Identifier	Status	Common Name	Address	City	County	Retrieval Date (RET_DATE)	Data Source	DEQ PCS Code	DEQ PCS Type	Relative Risk
DWP - PCS - Highway 224	5936	M18 - Transportation Corridors - Freeways/Highways or other heavy use roads	Highway 224	Across east side of the DWPA	Clackamas	Clackamas	2005	OR Dept. of Environmental Quality and OR Health Authority Source Water Assessment database (DEQ/OHA SWA 2000 - 2005)	M18	Transportation Corridors - Freeways/Highways or other heavy use roads	H
DWP - PCS - Highway 26	7621	M18 - Transportation Corridors - Freeways/Highways or other heavy use roads	Highway 26	runs through protection area	Clackamas Co (unincorporated)	Clackamas	2005	OR Dept. of Environmental Quality and OR Health Authority Source Water Assessment database (DEQ/OHA SWA 2000 - 2005)	M18	Transportation Corridors - Freeways/Highways or other heavy use roads	H
DWP - PCS - Highways 211 and 224	3793	M18 - Transportation Corridors - Freeways/Highways or other heavy use roads	Highways 211 and 224	Hwys. intersect just below intake, 224 runs parallel to the mainstem	Estacada	Clackamas	2005	OR Dept. of Environmental Quality and OR Health Authority Source Water Assessment database (DEQ/OHA SWA 2000 - 2005)	M18	Transportation Corridors - Freeways/Highways or other heavy use roads	H
DWP - PCS - Hollbrook Specialties	7904	C04 - Auto - Repair Shops	Hollbrook Specialties	SE corner of Portland Blvd and Arlington	Gladstone	Clackamas	2005	OR Dept. of Environmental Quality and OR Health Authority Source Water Assessment database (DEQ/OHA SWA 2000 - 2005)	C04	Auto - Repair Shops	M
DWP - PCS - Holly View Baptist Church	7576	C20 - Parking Lots/Malls - > 50 Spaces	Holly View Baptist Church	north side of Hwy. 212, west of 257th Ave.	Clackamas Co (unincorporated)	Clackamas	2005	OR Dept. of Environmental Quality and OR Health Authority Source Water Assessment database (DEQ/OHA SWA 2000 - 2005)	C20	Parking Lots/Malls - > 50 Spaces	H
DWP - PCS - Holly View Court	7028	R03 - Campgrounds/RV Parks	Holly View Court	1180 SE 82nd Drive	Gladstone	Clackamas	2005	OR Dept. of Environmental Quality and OR Health Authority Source Water Assessment database (DEQ/OHA SWA 2000 - 2005)	R03	Campgrounds/RV Parks	M
DWP - PCS - Holman Distribution Company	7141	C10 - Fleet/Trucking/Bus Terminals	Holman Distribution Company	11401 SE Jennifer St.	Clackamas	Clackamas	2005	OR Dept. of Environmental Quality and OR Health Authority Source Water Assessment database (DEQ/OHA SWA 2000 - 2005)	C10	Fleet/Trucking/Bus Terminals	M
DWP - PCS - Holman Distribution Company	7141	C19 - Office Buildings/Complexes	Holman Distribution Company	11401 SE Jennifer St.	Clackamas	Clackamas	2005	OR Dept. of Environmental Quality and OR Health Authority Source Water Assessment database (DEQ/OHA SWA 2000 - 2005)	C19	Office Buildings/Complexes	L
DWP - PCS - Home Machine Shop	16181	M08 - Homesteads - Rural - Machine Shops/Equip Maintenance	Home Machine Shop	Gunderson Road	Boring	Clackamas	2005	OR Dept. of Environmental Quality and OR Health Authority Source Water Assessment database (DEQ/OHA SWA 2000 - 2005)	M08	Homesteads - Rural - Machine Shops/Equip Maintenance	H
DWP - PCS - Home Machine Shop	16182	C10 - Fleet/Trucking/Bus Terminals	Home Machine Shop	Tickle Creek Road	Boring	Clackamas	2005	OR Dept. of Environmental Quality and OR Health Authority Source Water Assessment database (DEQ/OHA SWA 2000 - 2005)	C10	Fleet/Trucking/Bus Terminals	M
DWP - PCS - Home Machine Shop	16182	M08 - Homesteads - Rural - Machine Shops/Equip Maintenance	Home Machine Shop	Tickle Creek Road	Boring	Clackamas	2005	OR Dept. of Environmental Quality and OR Health Authority Source Water Assessment database (DEQ/OHA SWA 2000 - 2005)	M08	Homesteads - Rural - Machine Shops/Equip Maintenance	H
DWP - PCS - Home machine shop	16186	M01 - Above Ground Storage Tanks- Excluding Water Tanks and Residential ASTs	Home machine shop	Tickle Creek Road	Boring	Clackamas	2005	OR Dept. of Environmental Quality and OR Health Authority Source Water Assessment database (DEQ/OHA SWA 2000 - 2005)	M01	Above Ground Storage Tanks-Excluding Water Tanks and Residential ASTs	M

Database Identifier (DB_ID)	Site Identifier	Status	Common Name	Address	City	County	Retrieval Date (RET_DATE)	Data Source	DEQ PCS Code	DEQ PCS Type	Relative Risk
DWP - PCS - Home machine shop	16186	M08 - Homesteads - Rural - Machine Shops/Equip Maintenance	Home machine shop	Tickle Creek Road	Boring	Clackamas	2005	OR Dept. of Environmental Quality and OR Health Authority Source Water Assessment database (DEQ/OHA SWA 2000 - 2005)	M08	Homesteads - Rural - Machine Shops/Equip Maintenance	H
DWP - PCS - Hood View Academy	7885	C20 - Parking Lots/Malls - > 50 Spaces	Hood View Academy	26460 SE Kelso Rd., on north side of Kelso Rd.- west of 268th Ct.	Clackamas Co (unincorporated)	Clackamas	2005	OR Dept. of Environmental Quality and OR Health Authority Source Water Assessment database (DEQ/OHA SWA 2000 - 2005)	C20	Parking Lots/Malls - > 50 Spaces	H
DWP - PCS - Hood View Academy	7885	M31 - Large Capacity Septic Systems -Class V UIC (serves >20)	Hood View Academy	26460 SE Kelso Rd., on north side of Kelso Rd.- west of 268th Ct.	Clackamas Co (unincorporated)	Clackamas	2005	OR Dept. of Environmental Quality and OR Health Authority Source Water Assessment database (DEQ/OHA SWA 2000 - 2005)	M31	Large Capacity Septic Systems -Class V UIC (serves >20)	M
DWP - PCS - Hood View Academy	7885	R15 - Schools	Hood View Academy	26460 SE Kelso Rd., on north side of Kelso Rd.- west of 268th Ct.	Clackamas Co (unincorporated)	Clackamas	2005	OR Dept. of Environmental Quality and OR Health Authority Source Water Assessment database (DEQ/OHA SWA 2000 - 2005)	R15	Schools	M
DWP - PCS - Hoodview Church	7886	C20 - Parking Lots/Malls - > 50 Spaces	Hoodview Church	26775 Kelso Rd.	Clackamas Co (unincorporated)	Clackamas	2005	OR Dept. of Environmental Quality and OR Health Authority Source Water Assessment database (DEQ/OHA SWA 2000 - 2005)	C20	Parking Lots/Malls - > 50 Spaces	H
DWP - PCS - Hoodview Church	9979	C20 - Parking Lots/Malls - > 50 Spaces	Hoodview Church	East of well	Boring	Clackamas	2005	OR Dept. of Environmental Quality and OR Health Authority Source Water Assessment database (DEQ/OHA SWA 2000 - 2005)	C20	Parking Lots/Malls - > 50 Spaces	H
DWP - PCS - Hoodview Junior Academy	9976	M24 - UST - Decommissioned - Inactive	Hoodview Junior Academy	Surrounding well	Boring	Clackamas	2005	OR Dept. of Environmental Quality and OR Health Authority Source Water Assessment database (DEQ/OHA SWA 2000 - 2005)	M24	UST - Decommissioned - Inactive	L
DWP - PCS - Hoodview Junior Academy	9976	M31 - Large Capacity Septic Systems -Class V UIC (serves >20)	Hoodview Junior Academy	Surrounding well	Boring	Clackamas	2005	OR Dept. of Environmental Quality and OR Health Authority Source Water Assessment database (DEQ/OHA SWA 2000 - 2005)	M31	Large Capacity Septic Systems -Class V UIC (serves >20)	M
DWP - PCS - Hoodview Junior Academy	9976	R15 - Schools	Hoodview Junior Academy	Surrounding well	Boring	Clackamas	2005	OR Dept. of Environmental Quality and OR Health Authority Source Water Assessment database (DEQ/OHA SWA 2000 - 2005)	R15	Schools	M
DWP - PCS - horse barn	7434	A07 - Grazing Animals - > 5 Large Animals or Equivalent/Acre	horse barn	Fischer's Mill Rd.	Clackamas Co (unincorporated)	Clackamas	2005	OR Dept. of Environmental Quality and OR Health Authority Source Water Assessment database (DEQ/OHA SWA 2000 - 2005)	A07	Grazing Animals - > 5 Large Animals or Equivalent/Acre	H
DWP - PCS - horse boarding and pasture land	7447	A07 - Grazing Animals - > 5 Large Animals or Equivalent/Acre	horse boarding and pasture land	Hattan Rd.	Clackamas Co (unincorporated)	Clackamas	2005	OR Dept. of Environmental Quality and OR Health Authority Source Water Assessment database (DEQ/OHA SWA 2000 - 2005)	A07	Grazing Animals - > 5 Large Animals or Equivalent/Acre	H
DWP - PCS - Horse Hospital	8105	C16 - Medical/Vet Offices	Horse Hospital	28255 Eagle Creek Rd., located on the west side of the road, south of Ely Rd	Clackamas Co (unincorporated)	Clackamas	2005	OR Dept. of Environmental Quality and OR Health Authority Source Water Assessment database (DEQ/OHA SWA 2000 - 2005)	C16	Medical/Vet Offices	L
DWP - PCS - Hwy 211	12714	M18 - Transportation Corridors - Freeways/Highways or other heavy use roads	Hwy 211	Runs Through DWPA	Eagle Creek	Clackamas	2005	OR Dept. of Environmental Quality and OR Health Authority Source Water Assessment database (DEQ/OHA SWA 2000 - 2005)	M18	Transportation Corridors - Freeways/Highways or other heavy use roads	H

Database Identifier (DB_ID)	Site Identifier	Status	Common Name	Address	City	County	Retrieval Date (RET_DATE)	Data Source	DEQ PCS Code	DEQ PCS Type	Relative Risk
DWP - PCS - Hwy 224	9314	M18 - Transportation Corridors - Freeways/Highways or other heavy use roads	Hwy 224	Runs N-S through DWPA	Estacada	Clackamas	2005	OR Dept. of Environmental Quality and OR Health Authority Source Water Assessment database (DEQ/OHA SWA 2000 - 2005)	M18	Transportation Corridors - Freeways/Highways or other heavy use roads	H
DWP - PCS - Hwy. 224	7262	A04 - Crops - Irrigated - Berries, Hops, Mint, Orchards, Vineyards/Nurseries, Green Houses, Vegetables, etc.	Hwy. 224	from Hwy. 211 to Barton	Clackamas Co (unincorporated)	Clackamas	2005	OR Dept. of Environmental Quality and OR Health Authority Source Water Assessment database (DEQ/OHA SWA 2000 - 2005)	A04	Crops - Irrigated - Berries, Hops, Mint, Orchards, Vineyards/Nurseries, Green Houses, Vegetables, etc.	H
DWP - PCS - Hwy. 224	7262	A05 - Crops - Nonirrigated - Christmas Trees, Grains, Grass Seeds, Hay, Pasture	Hwy. 224	from Hwy. 211 to Barton	Clackamas Co (unincorporated)	Clackamas	2005	OR Dept. of Environmental Quality and OR Health Authority Source Water Assessment database (DEQ/OHA SWA 2000 - 2005)	A05	Crops - Nonirrigated - Christmas Trees, Grains, Grass Seeds, Hay, Pasture	L
DWP - PCS - Hwy. 224	7262	M09 - Homesteads - Rural - Septic Systems < 1/Acre	Hwy. 224	from Hwy. 211 to Barton	Clackamas Co (unincorporated)	Clackamas	2005	OR Dept. of Environmental Quality and OR Health Authority Source Water Assessment database (DEQ/OHA SWA 2000 - 2005)	M09	Homesteads - Rural - Septic Systems < 1/Acre	L
DWP - PCS - Hwy. 224	7262	M17 - Transmission Lines - Right-of-Ways	Hwy. 224	from Hwy. 211 to Barton	Clackamas Co (unincorporated)	Clackamas	2005	OR Dept. of Environmental Quality and OR Health Authority Source Water Assessment database (DEQ/OHA SWA 2000 - 2005)	M17	Transmission Lines - Right-of-Ways	H
DWP - PCS - Hwy. 224	7262	M18 - Transportation Corridors - Freeways/Highways or other heavy use roads	Hwy. 224	from Hwy. 211 to Barton	Clackamas Co (unincorporated)	Clackamas	2005	OR Dept. of Environmental Quality and OR Health Authority Source Water Assessment database (DEQ/OHA SWA 2000 - 2005)	M18	Transportation Corridors - Freeways/Highways or other heavy use roads	H
DWP - PCS - IITR Truck Driving School	5986	C10 - Fleet/Trucking/Bus Terminals	IITR Truck Driving School	Northeast end of SE 136th Ave.	Clackamas	Clackamas	2005	OR Dept. of Environmental Quality and OR Health Authority Source Water Assessment database (DEQ/OHA SWA 2000 - 2005)	C10	Fleet/Trucking/Bus Terminals	M
DWP - PCS - IITR Truck Driving School	5986	C20 - Parking Lots/Malls - > 50 Spaces	IITR Truck Driving School	Northeast end of SE 136th Ave.	Clackamas	Clackamas	2005	OR Dept. of Environmental Quality and OR Health Authority Source Water Assessment database (DEQ/OHA SWA 2000 - 2005)	C20	Parking Lots/Malls - > 50 Spaces	H
DWP - PCS - IITR Truck Driving School	5986	R15 - Schools	IITR Truck Driving School	Northeast end of SE 136th Ave.	Clackamas	Clackamas	2005	OR Dept. of Environmental Quality and OR Health Authority Source Water Assessment database (DEQ/OHA SWA 2000 - 2005)	R15	Schools	M
DWP - PCS - Indian Springs Trout Farm	7448	A51 - Fish Hatchery/Aquaculture	Indian Springs Trout Farm	Hattan Rd.	Clackamas Co (unincorporated)	Clackamas	2005	OR Dept. of Environmental Quality and OR Health Authority Source Water Assessment database (DEQ/OHA SWA 2000 - 2005)	A51	Fish Hatchery/Aquaculture	H
DWP - PCS - Indian Springs Trout Farm	7201	C20 - Parking Lots/Malls - > 50 Spaces	Indian Springs Trout Farm	17951 Springwater Rd.	Logan	Clackamas	2005	OR Dept. of Environmental Quality and OR Health Authority Source Water Assessment database (DEQ/OHA SWA 2000 - 2005)	C20	Parking Lots/Malls - > 50 Spaces	H
DWP - PCS - Indian Springs Trout Farm	7201	M56 - Transportation Corridors - High Use Roads/Streets	Indian Springs Trout Farm	17951 Springwater Rd.	Logan	Clackamas	2005	OR Dept. of Environmental Quality and OR Health Authority Source Water Assessment database (DEQ/OHA SWA 2000 - 2005)	M56	Transportation Corridors - High Use Roads/Streets	H

Database Identifier (DB_ID)	Site Identifier	Status	Common Name	Address	City	County	Retrieval Date (RET_DATE)	Data Source	DEQ PCS Code	DEQ PCS Type	Relative Risk
DWP - PCS - Indian Springs Trout Farm	7201	R13 - Parks	Indian Springs Trout Farm	17951 Springwater Rd.	Logan	Clackamas	2005	OR Dept. of Environmental Quality and OR Health Authority Source Water Assessment database (DEQ/OHA SWA 2000 - 2005)	R13	Parks	M
DWP - PCS - Industrial area of Estacada	7239	C10 - Fleet/Trucking/Bus Terminals	Industrial area of Estacada	N.W. Industrial Way & Evergreen Road	Estacada	Clackamas	2005	OR Dept. of Environmental Quality and OR Health Authority Source Water Assessment database (DEQ/OHA SWA 2000 - 2005)	C10	Fleet/Trucking/Bus Terminals	M
DWP - PCS - Industrial area of Estacada	7239	C19 - Office Buildings/Complexes	Industrial area of Estacada	N.W. Industrial Way & Evergreen Road	Estacada	Clackamas	2005	OR Dept. of Environmental Quality and OR Health Authority Source Water Assessment database (DEQ/OHA SWA 2000 - 2005)	C19	Office Buildings/Complexes	L
DWP - PCS - Industrial area of Estacada	7239	C20 - Parking Lots/Malls - > 50 Spaces	Industrial area of Estacada	N.W. Industrial Way & Evergreen Road	Estacada	Clackamas	2005	OR Dept. of Environmental Quality and OR Health Authority Source Water Assessment database (DEQ/OHA SWA 2000 - 2005)	C20	Parking Lots/Malls - > 50 Spaces	H
DWP - PCS - Industrial area of Estacada	7239	M56 - Transportation Corridors - High Use Roads/Streets	Industrial area of Estacada	N.W. Industrial Way & Evergreen Road	Estacada	Clackamas	2005	OR Dept. of Environmental Quality and OR Health Authority Source Water Assessment database (DEQ/OHA SWA 2000 - 2005)	M56	Transportation Corridors - High Use Roads/Streets	H
DWP - PCS - Industrial area of Estacada	7239	R13 - Parks	Industrial area of Estacada	N.W. Industrial Way & Evergreen Road	Estacada	Clackamas	2005	OR Dept. of Environmental Quality and OR Health Authority Source Water Assessment database (DEQ/OHA SWA 2000 - 2005)	R13	Parks	M
DWP - PCS - Industrial area of Estacada	7239	R18 - Utility Stations - Maintenance/Transformer Storage (including Hydroelectric Power Equip.)	Industrial area of Estacada	N.W. Industrial Way & Evergreen Road	Estacada	Clackamas	2005	OR Dept. of Environmental Quality and OR Health Authority Source Water Assessment database (DEQ/OHA SWA 2000 - 2005)	R18	Utility Stations - Maintenance/Transformer Storage (including Hydroelectric Power Equip.)	H
DWP - PCS - Industrial area of Estacada	7239	R20 - Wastewater Treatment Plants/Collection Stations	Industrial area of Estacada	N.W. Industrial Way & Evergreen Road	Estacada	Clackamas	2005	OR Dept. of Environmental Quality and OR Health Authority Source Water Assessment database (DEQ/OHA SWA 2000 - 2005)	R20	Wastewater Treatment Plants/Collection Stations	H
DWP - PCS - Interstate 205	8651	M18 - Transportation Corridors - Freeways/Highways or other heavy use roads	Interstate 205	Runs through DWPA. Crosses the Clackamas River	Gladstone	Clackamas	2005	OR Dept. of Environmental Quality and OR Health Authority Source Water Assessment database (DEQ/OHA SWA 2000 - 2005)	M18	Transportation Corridors - Freeways/Highways or other heavy use roads	H
DWP - PCS - Interstate 205	8651	M22 - Transportation Corridors - Stream Crossing - Perennial	Interstate 205	Runs through DWPA. Crosses the Clackamas River	Gladstone	Clackamas	2005	OR Dept. of Environmental Quality and OR Health Authority Source Water Assessment database (DEQ/OHA SWA 2000 - 2005)	M22	Transportation Corridors - Stream Crossing - Perennial	H
DWP - PCS - Interstate Rock Products	8648	C68 - Miscellaneous Equipment Maintenance	Interstate Rock Products	15931 S. Park Place	Oregon City	Clackamas	2005	OR Dept. of Environmental Quality and OR Health Authority Source Water Assessment database (DEQ/OHA SWA 2000 - 2005)	C68	Miscellaneous Equipment Maintenance	H
DWP - PCS - Irrigated Crops	17710	A04 - Crops - Irrigated - Berries, Hops, Mint, Orchards, Vineyards/Nurseries, Green Houses, Vegetables, etc.	Irrigated Crops	Throughout the DWPA		Clackamas	2005	OR Dept. of Environmental Quality and OR Health Authority Source Water Assessment database (DEQ/OHA SWA 2000 - 2005)	A04	Crops - Irrigated - Berries, Hops, Mint, Orchards, Vineyards/Nurseries, Green Houses, Vegetables, etc.	H

Database Identifier (DB_ID)	Site Identifier	Status	Common Name	Address	City	County	Retrieval Date (RET_DATE)	Data Source	DEQ PCS Code	DEQ PCS Type	Relative Risk
DWP - PCS - Irrigated Crops	17718	A04 - Crops - Irrigated - Berries, Hops, Mint, Orchards, Vineyards/Nurseries, Green Houses, Vegetables, etc.	Irrigated Crops	Throughout the DWPA		Clackamas	2005	OR Dept. of Environmental Quality and OR Health Authority Source Water Assessment database (DEQ/OHA SWA 2000 - 2005)	A04	Crops - Irrigated - Berries, Hops, Mint, Orchards, Vineyards/Nurseries, Green Houses, Vegetables, etc.	H
DWP - PCS - Irrigated Crops	17726	A04 - Crops - Irrigated - Berries, Hops, Mint, Orchards, Vineyards/Nurseries, Green Houses, Vegetables, etc.	Irrigated Crops	Throughout the DWPA		Clackamas	2005	OR Dept. of Environmental Quality and OR Health Authority Source Water Assessment database (DEQ/OHA SWA 2000 - 2005)	A04	Crops - Irrigated - Berries, Hops, Mint, Orchards, Vineyards/Nurseries, Green Houses, Vegetables, etc.	H
DWP - PCS - Irrigated Crops	9318	A04 - Crops - Irrigated - Berries, Hops, Mint, Orchards, Vineyards/Nurseries, Green Houses, Vegetables, etc.	Irrigated Crops	Throughout DWPA	Estacada	Clackamas	2005	OR Dept. of Environmental Quality and OR Health Authority Source Water Assessment database (DEQ/OHA SWA 2000 - 2005)	A04	Crops - Irrigated - Berries, Hops, Mint, Orchards, Vineyards/Nurseries, Green Houses, Vegetables, etc.	H
DWP - PCS - Irrigated crops	16184	A04 - Crops - Irrigated - Berries, Hops, Mint, Orchards, Vineyards/Nurseries, Green Houses, Vegetables, etc.	Irrigated crops	North of well	Boring	Clackamas	2005	OR Dept. of Environmental Quality and OR Health Authority Source Water Assessment database (DEQ/OHA SWA 2000 - 2005)	A04	Crops - Irrigated - Berries, Hops, Mint, Orchards, Vineyards/Nurseries, Green Houses, Vegetables, etc.	H
DWP - PCS - Islie Nursery	7913	A04 - Crops - Irrigated - Berries, Hops, Mint, Orchards, Vineyards/Nurseries, Green Houses, Vegetables, etc.	Islie Nursery	located on the east side of Tickle Creek Rd.	Clackamas Co (unincorporated)	Clackamas	2005	OR Dept. of Environmental Quality and OR Health Authority Source Water Assessment database (DEQ/OHA SWA 2000 - 2005)	A04	Crops - Irrigated - Berries, Hops, Mint, Orchards, Vineyards/Nurseries, Green Houses, Vegetables, etc.	H
DWP - PCS - Islie Nursery	7682	A04 - Crops - Irrigated - Berries, Hops, Mint, Orchards, Vineyards/Nurseries, Green Houses, Vegetables, etc.	Islie Nursery	Kelso Rd., west of 312th Ave., on south side of street	Clackamas Co (unincorporated)	Clackamas	2005	OR Dept. of Environmental Quality and OR Health Authority Source Water Assessment database (DEQ/OHA SWA 2000 - 2005)	A04	Crops - Irrigated - Berries, Hops, Mint, Orchards, Vineyards/Nurseries, Green Houses, Vegetables, etc.	H
DWP - PCS - Jackpot Food Mart & Exxon Station	6163	C03 - Auto - Gas Stations	Jackpot Food Mart & Exxon Station	SE corner of 212 & 282nd Ave.	Boring	Clackamas	2005	OR Dept. of Environmental Quality and OR Health Authority Source Water Assessment database (DEQ/OHA SWA 2000 - 2005)	C03	Auto - Gas Stations	M
DWP - PCS - Janz Berryland - Shipping & Receiving Depot	6158	C10 - Fleet/Trucking/Bus Terminals	Janz Berryland - Shipping & Receiving Depot	NW corner of Dee St. & Hwy 212	Boring	Clackamas	2005	OR Dept. of Environmental Quality and OR Health Authority Source Water Assessment database (DEQ/OHA SWA 2000 - 2005)	C10	Fleet/Trucking/Bus Terminals	M
DWP - PCS - Janz Berryland - Shipping & Receiving Depot	6158	C20 - Parking Lots/Malls - > 50 Spaces	Janz Berryland - Shipping & Receiving Depot	NW corner of Dee St. & Hwy 212	Boring	Clackamas	2005	OR Dept. of Environmental Quality and OR Health Authority Source Water Assessment database (DEQ/OHA SWA 2000 - 2005)	C20	Parking Lots/Malls - > 50 Spaces	H

Database Identifier (DB_ID)	Site Identifier	Status	Common Name	Address	City	County	Retrieval Date (RET_DATE)	Data Source	DEQ PCS Code	DEQ PCS Type	Relative Risk
DWP - PCS - Jehovah's Witness Kingdom Hall	8125	C20 - Parking Lots/Malls - > 50 Spaces	Jehovah's Witness Kingdom Hall	30424 Eagle Creek Rd., near River Mill Rd. intersection, on the east side of Rd	Clackamas Co (unincorporated)	Clackamas	2005	OR Dept. of Environmental Quality and OR Health Authority Source Water Assessment database (DEQ/OHA SWA 2000 - 2005)	C20	Parking Lots/Malls - > 50 Spaces	H
DWP - PCS - Jehovah's Witness Kingdom Hall	8125	M31 - Large Capacity Septic Systems -Class V UIC (serves >20)	Jehovah's Witness Kingdom Hall	30424 Eagle Creek Rd., near River Mill Rd. intersection, on the east side of Rd	Clackamas Co (unincorporated)	Clackamas	2005	OR Dept. of Environmental Quality and OR Health Authority Source Water Assessment database (DEQ/OHA SWA 2000 - 2005)	M31	Large Capacity Septic Systems -Class V UIC (serves >20)	M
DWP - PCS - Jehovah's Witness Kingdom Hall	8125	R11 - Lawn Care - Highly Maintained Areas	Jehovah's Witness Kingdom Hall	30424 Eagle Creek Rd., near River Mill Rd. intersection, on the east side of Rd	Clackamas Co (unincorporated)	Clackamas	2005	OR Dept. of Environmental Quality and OR Health Authority Source Water Assessment database (DEQ/OHA SWA 2000 - 2005)	R11	Lawn Care - Highly Maintained Areas	M
DWP - PCS - Jim Smith Excavating	7114	C14 - Junk/Scrap/Salvage Yards	Jim Smith Excavating	Wilde Rd.	Clackamas	Clackamas	2005	OR Dept. of Environmental Quality and OR Health Authority Source Water Assessment database (DEQ/OHA SWA 2000 - 2005)	C14	Junk/Scrap/Salvage Yards	H
DWP - PCS - Jim Smith Excavating	7114	C15 - Machine Shops	Jim Smith Excavating	Wilde Rd.	Clackamas	Clackamas	2005	OR Dept. of Environmental Quality and OR Health Authority Source Water Assessment database (DEQ/OHA SWA 2000 - 2005)	C15	Machine Shops	H
DWP - PCS - Jim Smith Excavating	7114	C18 - Mining Activities - Gravel Mines/Gravel Pits	Jim Smith Excavating	Wilde Rd.	Clackamas	Clackamas	2005	OR Dept. of Environmental Quality and OR Health Authority Source Water Assessment database (DEQ/OHA SWA 2000 - 2005)	C18	Mining Activities - Gravel Mines/Gravel Pits	H
DWP - PCS - John Holmlund Nursery	6167	A04 - Crops - Irrigated - Berries, Hops, Mint, Orchards, Vineyards/Nurseries, Green Houses, Vegetables, etc.	John Holmlund Nursery	E side of 282nd Ave., just N of Hwy 212	Boring	Clackamas	2005	OR Dept. of Environmental Quality and OR Health Authority Source Water Assessment database (DEQ/OHA SWA 2000 - 2005)	A04	Crops - Irrigated - Berries, Hops, Mint, Orchards, Vineyards/Nurseries, Green Houses, Vegetables, etc.	H
DWP - PCS - John Holmlund Nursery	6167	A14 - Pesticide/Fertilizer/Petroleum Storage, Handling, Mixing, & Cleaning Areas	John Holmlund Nursery	E side of 282nd Ave., just N of Hwy 212	Boring	Clackamas	2005	OR Dept. of Environmental Quality and OR Health Authority Source Water Assessment database (DEQ/OHA SWA 2000 - 2005)	A14	Pesticide/Fertilizer/Petroleum Storage, Handling, Mixing, & Cleaning Areas	H
DWP - PCS - John Holmlund Nursery - possible project	7597	A04 - Crops - Irrigated - Berries, Hops, Mint, Orchards, Vineyards/Nurseries, Green Houses, Vegetables, etc.	John Holmlund Nursery - possible project	29281 SE Hwy. 212 - north side of Hwy., north of Lani Ln.	Boring	Clackamas	2005	OR Dept. of Environmental Quality and OR Health Authority Source Water Assessment database (DEQ/OHA SWA 2000 - 2005)	A04	Crops - Irrigated - Berries, Hops, Mint, Orchards, Vineyards/Nurseries, Green Houses, Vegetables, etc.	H
DWP - PCS - John P. Lehl Company	7124	R19 - Waste Transfer/Recycling Stations	John P. Lehl Company	SE 120th	Clackamas	Clackamas	2005	OR Dept. of Environmental Quality and OR Health Authority Source Water Assessment database (DEQ/OHA SWA 2000 - 2005)	R19	Waste Transfer/Recycling Stations	H
DWP - PCS - John Wetton Elementary School	8653	R15 - Schools	John Wetton Elementary School	NE corner of Chicago and Exeter	Gladstone	Clackamas	2005	OR Dept. of Environmental Quality and OR Health Authority Source Water Assessment database (DEQ/OHA SWA 2000 - 2005)	R15	Schools	M
DWP - PCS - Johnson Creek	7065	M51 - Landslide Area	Johnson Creek	through DWPA	Clackamas Co (unincorporated)	Clackamas	2005	OR Dept. of Environmental Quality and OR Health Authority Source Water Assessment database (DEQ/OHA SWA 2000 - 2005)	M51	Landslide Area	H

Database Identifier (DB_ID)	Site Identifier	Status	Common Name	Address	City	County	Retrieval Date (RET_DATE)	Data Source	DEQ PCS Code	DEQ PCS Type	Relative Risk
DWP - PCS - junk yard	8106	C14 - Junk/Scrap/Salvage Yards	junk yard	located on the east side of Eagle Creek Rd., south of Ely Rd., north of Duus Rd.	Clackamas Co (unincorporated)	Clackamas	2005	OR Dept. of Environmental Quality and OR Health Authority Source Water Assessment database (DEQ/OHA SWA 2000 - 2005)	C14	Junk/Scrap/Salvage Yards	H
DWP - PCS - junkyard	7598	C14 - Junk/Scrap/Salvage Yards	junkyard	south side of Hwy. 212, between Burt & Lani Ln.	Boring	Clackamas	2005	OR Dept. of Environmental Quality and OR Health Authority Source Water Assessment database (DEQ/OHA SWA 2000 - 2005)	C14	Junk/Scrap/Salvage Yards	H
DWP - PCS - jurisdictional wetlands	7892	A55 - Unmanaged Forest Lands	jurisdictional wetlands	located on the south side of Hoffmeister Rd., east of Hoffmeister Court	Clackamas Co (unincorporated)	Clackamas	2005	OR Dept. of Environmental Quality and OR Health Authority Source Water Assessment database (DEQ/OHA SWA 2000 - 2005)	A55	Unmanaged Forest Lands	L
DWP - PCS - jurisdictional wetlands	7892	M09 - Homesteads - Rural - Septic Systems < 1/Acre	jurisdictional wetlands	located on the south side of Hoffmeister Rd., east of Hoffmeister Court	Clackamas Co (unincorporated)	Clackamas	2005	OR Dept. of Environmental Quality and OR Health Authority Source Water Assessment database (DEQ/OHA SWA 2000 - 2005)	M09	Homesteads - Rural - Septic Systems < 1/Acre	L
DWP - PCS - Ken Hood Recycling	7121	C06 - Cement/Concrete Plants	Ken Hood Recycling	11681 SE Capp Rd.	Clackamas	Clackamas	2005	OR Dept. of Environmental Quality and OR Health Authority Source Water Assessment database (DEQ/OHA SWA 2000 - 2005)	C06	Cement/Concrete Plants	M
DWP - PCS - kennel	7681	M11 - Kennels - > 20 Pens	kennel	14605 SE 312th Ave. at Kelso Rd.	Clackamas Co (unincorporated)	Clackamas	2005	OR Dept. of Environmental Quality and OR Health Authority Source Water Assessment database (DEQ/OHA SWA 2000 - 2005)	M11	Kennels - > 20 Pens	M
DWP - PCS - Kimberly's Garden Nursery	9316	A04 - Crops - Irrigated - Berries, Hops, Mint, Orchards, Vineyards/Nurseries, Green Houses, Vegetables, etc.	Kimberly's Garden Nursery	Duus Rd. and Eagle Creek Rd.	Estacada	Clackamas	2005	OR Dept. of Environmental Quality and OR Health Authority Source Water Assessment database (DEQ/OHA SWA 2000 - 2005)	A04	Crops - Irrigated - Berries, Hops, Mint, Orchards, Vineyards/Nurseries, Green Houses, Vegetables, etc.	H
DWP - PCS - Kingdom Farm Saddle Breeds	7266	A02 - Boarding Stables	Kingdom Farm Saddle Breeds	28544 SE Dale Lane	Eagle Creek	Clackamas	2005	OR Dept. of Environmental Quality and OR Health Authority Source Water Assessment database (DEQ/OHA SWA 2000 - 2005)	A02	Boarding Stables	H
DWP - PCS - Kiwanda Machine Works Inc.	7160	C15 - Machine Shops	Kiwanda Machine Works Inc.	15756 SE 130th	Clackamas	Clackamas	2005	OR Dept. of Environmental Quality and OR Health Authority Source Water Assessment database (DEQ/OHA SWA 2000 - 2005)	C15	Machine Shops	H
DWP - PCS - Kiwanda Machine Works Inc.	7160	C19 - Office Buildings/Complexes	Kiwanda Machine Works Inc.	15756 SE 130th	Clackamas	Clackamas	2005	OR Dept. of Environmental Quality and OR Health Authority Source Water Assessment database (DEQ/OHA SWA 2000 - 2005)	C19	Office Buildings/Complexes	L
DWP - PCS - Kiwanda Machine Works Inc.	7160	C20 - Parking Lots/Malls - > 50 Spaces	Kiwanda Machine Works Inc.	15756 SE 130th	Clackamas	Clackamas	2005	OR Dept. of Environmental Quality and OR Health Authority Source Water Assessment database (DEQ/OHA SWA 2000 - 2005)	C20	Parking Lots/Malls - > 50 Spaces	H
DWP - PCS - Knoths Automotive Enterprises	8642	C04 - Auto - Repair Shops	Knoths Automotive Enterprises	125 E Clarendon	Gladstone	Clackamas	2005	OR Dept. of Environmental Quality and OR Health Authority Source Water Assessment database (DEQ/OHA SWA 2000 - 2005)	C04	Auto - Repair Shops	M
DWP - PCS - Komfort Corp.	6004	C65 - Miscellaneous Manufacturing	Komfort Corp.	SW corner of Jennifer and 130th	Clackamas	Clackamas	2005	OR Dept. of Environmental Quality and OR Health Authority Source Water Assessment database (DEQ/OHA SWA 2000 - 2005)	C65	Miscellaneous Manufacturing	H
DWP - PCS - large barn/stables	7577	A02 - Boarding Stables	large barn/stables	south side of Hwy. 212 at 257th Ave.	Clackamas Co (unincorporated)	Clackamas	2005	OR Dept. of Environmental Quality and OR Health Authority Source Water Assessment database (DEQ/OHA SWA 2000 - 2005)	A02	Boarding Stables	H

Database Identifier (DB_ID)	Site Identifier	Status	Common Name	Address	City	County	Retrieval Date (RET_DATE)	Data Source	DEQ PCS Code	DEQ PCS Type	Relative Risk
DWP - PCS - Latourette Road	7222	A11 - Managed Forest Lands - Clearcut Harvested - < 35 yrs.	Latourette Road	NE of Chenowith Rd., off Bakers Ferry Rd.	Logan	Clackamas	2005	OR Dept. of Environmental Quality and OR Health Authority Source Water Assessment database (DEQ/OHA SWA 2000 - 2005)	A11	Managed Forest Lands - Clearcut Harvested - < 35 yrs.	H
DWP - PCS - Latourette Road	7222	M09 - Homesteads - Rural - Septic Systems < 1/Acre	Latourette Road	NE of Chenowith Rd., off Bakers Ferry Rd.	Logan	Clackamas	2005	OR Dept. of Environmental Quality and OR Health Authority Source Water Assessment database (DEQ/OHA SWA 2000 - 2005)	M09	Homesteads - Rural - Septic Systems < 1/Acre	L
DWP - PCS - Latourette Road	7222	M16 - Stormwater Retention Basins	Latourette Road	NE of Chenowith Rd., off Bakers Ferry Rd.	Logan	Clackamas	2005	OR Dept. of Environmental Quality and OR Health Authority Source Water Assessment database (DEQ/OHA SWA 2000 - 2005)	M16	Stormwater Retention Basins	H
DWP - PCS - Latourette Road	7222	R11 - Lawn Care - Highly Maintained Areas	Latourette Road	NE of Chenowith Rd., off Bakers Ferry Rd.	Logan	Clackamas	2005	OR Dept. of Environmental Quality and OR Health Authority Source Water Assessment database (DEQ/OHA SWA 2000 - 2005)	R11	Lawn Care - Highly Maintained Areas	M
DWP - PCS - Lazy Bend Campground - USFS	3800	M24 - UST - Decommissioned - Inactive	Lazy Bend Campground - USFS	South side of Hwy. 224 just east of Memaloose Bridge	Estacada	Clackamas	2005	OR Dept. of Environmental Quality and OR Health Authority Source Water Assessment database (DEQ/OHA SWA 2000 - 2005)	M24	UST - Decommissioned - Inactive	L
DWP - PCS - Lazy Bend Campground - USFS	3800	R03 - Campgrounds/RV Parks	Lazy Bend Campground - USFS	South side of Hwy. 224 just east of Memaloose Bridge	Estacada	Clackamas	2005	OR Dept. of Environmental Quality and OR Health Authority Source Water Assessment database (DEQ/OHA SWA 2000 - 2005)	R03	Campgrounds/RV Parks	M
DWP - PCS - Leipolds Berries	7661	A04 - Crops - Irrigated - Berries, Hops, Mint, Orchards, Vineyards/Nurseries, Green Houses, Vegetables, etc.	Leipolds Berries	south side of Kelso Rd., from Amsigger Rd. to 287th Ave.	Clackamas Co (unincorporated)	Clackamas	2005	OR Dept. of Environmental Quality and OR Health Authority Source Water Assessment database (DEQ/OHA SWA 2000 - 2005)	A04	Crops - Irrigated - Berries, Hops, Mint, Orchards, Vineyards/Nurseries, Green Houses, Vegetables, etc.	H
DWP - PCS - Leipolds Farms	7699	A04 - Crops - Irrigated - Berries, Hops, Mint, Orchards, Vineyards/Nurseries, Green Houses, Vegetables, etc.	Leipolds Farms	Richey Rd., south of Sylvan Way	Clackamas Co (unincorporated)	Clackamas	2005	OR Dept. of Environmental Quality and OR Health Authority Source Water Assessment database (DEQ/OHA SWA 2000 - 2005)	A04	Crops - Irrigated - Berries, Hops, Mint, Orchards, Vineyards/Nurseries, Green Houses, Vegetables, etc.	H
DWP - PCS - Liepold Farms	6178	A04 - Crops - Irrigated - Berries, Hops, Mint, Orchards, Vineyards/Nurseries, Green Houses, Vegetables, etc.	Liepold Farms	E side of Richey Rd @ Kelso Rd	Boring	Clackamas	2005	OR Dept. of Environmental Quality and OR Health Authority Source Water Assessment database (DEQ/OHA SWA 2000 - 2005)	A04	Crops - Irrigated - Berries, Hops, Mint, Orchards, Vineyards/Nurseries, Green Houses, Vegetables, etc.	H
DWP - PCS - Liepold Farms	6178	A14 - Pesticide/Fertilizer/Petroleum Storage, Handling, Mixing, & Cleaning Areas	Liepold Farms	E side of Richey Rd @ Kelso Rd	Boring	Clackamas	2005	OR Dept. of Environmental Quality and OR Health Authority Source Water Assessment database (DEQ/OHA SWA 2000 - 2005)	A14	Pesticide/Fertilizer/Petroleum Storage, Handling, Mixing, & Cleaning Areas	H
DWP - PCS - livestock	7079	A07 - Grazing Animals - > 5 Large Animals or Equivalent/Acre	livestock	15987 Forsythe Rd.	Clackamas Co (unincorporated)	Clackamas	2005	OR Dept. of Environmental Quality and OR Health Authority Source Water Assessment database (DEQ/OHA SWA 2000 - 2005)	A07	Grazing Animals - > 5 Large Animals or Equivalent/Acre	H

Database Identifier (DB_ID)	Site Identifier	Status	Common Name	Address	City	County	Retrieval Date (RET_DATE)	Data Source	DEQ PCS Code	DEQ PCS Type	Relative Risk
DWP - PCS - livestock	8056	A07 - Grazing Animals - > 5 Large Animals or Equivalent/Acre	livestock	located on the east side of Dowty Rd., north of Folsom Rd.	Eagle Creek	Clackamas	2005	OR Dept. of Environmental Quality and OR Health Authority Source Water Assessment database (DEQ/OHA SWA 2000 - 2005)	A07	Grazing Animals - > 5 Large Animals or Equivalent/Acre	H
DWP - PCS - livestock	8060	A07 - Grazing Animals - > 5 Large Animals or Equivalent/Acre	livestock	located on the south side of Currin Rd., east of Hwy. 224, west of Wallace Rd.	Clackamas Co (unincorporated)	Clackamas	2005	OR Dept. of Environmental Quality and OR Health Authority Source Water Assessment database (DEQ/OHA SWA 2000 - 2005)	A07	Grazing Animals - > 5 Large Animals or Equivalent/Acre	H
DWP - PCS - llama farm	7521	A07 - Grazing Animals - > 5 Large Animals or Equivalent/Acre	llama farm	172nd Ave. & Hemrick Rd.	Clackamas Co (unincorporated)	Clackamas	2005	OR Dept. of Environmental Quality and OR Health Authority Source Water Assessment database (DEQ/OHA SWA 2000 - 2005)	A07	Grazing Animals - > 5 Large Animals or Equivalent/Acre	H
DWP - PCS - logging site	7969	A06 - Farm Machinery Repair	logging site	located on the south side of Colorado Rd., west of 329th Place	Clackamas Co (unincorporated)	Clackamas	2005	OR Dept. of Environmental Quality and OR Health Authority Source Water Assessment database (DEQ/OHA SWA 2000 - 2005)	A06	Farm Machinery Repair	M
DWP - PCS - logging site	7969	A11 - Managed Forest Lands - Clearcut Harvested - < 35 yrs.	logging site	located on the south side of Colorado Rd., west of 329th Place	Clackamas Co (unincorporated)	Clackamas	2005	OR Dept. of Environmental Quality and OR Health Authority Source Water Assessment database (DEQ/OHA SWA 2000 - 2005)	A11	Managed Forest Lands - Clearcut Harvested - < 35 yrs.	H
DWP - PCS - logging site	7969	A12 - Managed Forest Lands - Partial Harvested - <10 yrs.	logging site	located on the south side of Colorado Rd., west of 329th Place	Clackamas Co (unincorporated)	Clackamas	2005	OR Dept. of Environmental Quality and OR Health Authority Source Water Assessment database (DEQ/OHA SWA 2000 - 2005)	A12	Managed Forest Lands - Partial Harvested - <10 yrs.	H
DWP - PCS - logging/truck maintenance shop	7432	A06 - Farm Machinery Repair	logging/truck maintenance shop	Redland Rd.	Clackamas Co (unincorporated)	Clackamas	2005	OR Dept. of Environmental Quality and OR Health Authority Source Water Assessment database (DEQ/OHA SWA 2000 - 2005)	A06	Farm Machinery Repair	M
DWP - PCS - logging/truck maintenance shop	7432	C04 - Auto - Repair Shops	logging/truck maintenance shop	Redland Rd.	Clackamas Co (unincorporated)	Clackamas	2005	OR Dept. of Environmental Quality and OR Health Authority Source Water Assessment database (DEQ/OHA SWA 2000 - 2005)	C04	Auto - Repair Shops	M
DWP - PCS - M&L Quality Counters	9324	C12 - Furniture/Lumber/Parts Stores	M&L Quality Counters	SE corner of Heiple and Hwy 224	Estacada	Clackamas	2005	OR Dept. of Environmental Quality and OR Health Authority Source Water Assessment database (DEQ/OHA SWA 2000 - 2005)	C12	Furniture/Lumber/Parts Stores	M
DWP - PCS - M. Snyder's Landscape - Contractor	7496	A04 - Crops - Irrigated - Berries, Hops, Mint, Orchards, Vineyards/Nurseries, Green Houses, Vegetables, etc.	M. Snyder's Landscape - Contractor	14763 Morning Way	Clackamas Co (unincorporated)	Clackamas	2005	OR Dept. of Environmental Quality and OR Health Authority Source Water Assessment database (DEQ/OHA SWA 2000 - 2005)	A04	Crops - Irrigated - Berries, Hops, Mint, Orchards, Vineyards/Nurseries, Green Houses, Vegetables, etc.	H
DWP - PCS - machine shop	7280	C14 - Junk/Scrap/Salvage Yards	machine shop	24424 Hwy. 224 SE	Barton	Clackamas	2005	OR Dept. of Environmental Quality and OR Health Authority Source Water Assessment database (DEQ/OHA SWA 2000 - 2005)	C14	Junk/Scrap/Salvage Yards	H
DWP - PCS - machine shop	7280	C15 - Machine Shops	machine shop	24424 Hwy. 224 SE	Barton	Clackamas	2005	OR Dept. of Environmental Quality and OR Health Authority Source Water Assessment database (DEQ/OHA SWA 2000 - 2005)	C15	Machine Shops	H
DWP - PCS - Main Stem of Clackamas River	7019	M14 - River Recreation - Heavy Use (including Campgrounds)	Main Stem of Clackamas River	through DWPA	Clackamas Co (unincorporated)	Clackamas	2005	OR Dept. of Environmental Quality and OR Health Authority Source Water Assessment database (DEQ/OHA SWA 2000 - 2005)	M14	River Recreation - Heavy Use (including Campgrounds)	M

Database Identifier (DB_ID)	Site Identifier	Status	Common Name	Address	City	County	Retrieval Date (RET_DATE)	Data Source	DEQ PCS Code	DEQ PCS Type	Relative Risk
DWP - PCS - Main Stem of Clackamas River	7032	M14 - River Recreation - Heavy Use (including Campgrounds)	Main Stem of Clackamas River	through DWPA	Clackamas Co (unincorporated)	Clackamas	2005	OR Dept. of Environmental Quality and OR Health Authority Source Water Assessment database (DEQ/OHA SWA 2000 - 2005)	M14	River Recreation - Heavy Use (including Campgrounds)	M
DWP - PCS - main stem of Clackamas River	7066	M14 - River Recreation - Heavy Use (including Campgrounds)	main stem of Clackamas River	through DWPA	Clackamas Co (unincorporated)	Clackamas	2005	OR Dept. of Environmental Quality and OR Health Authority Source Water Assessment database (DEQ/OHA SWA 2000 - 2005)	M14	River Recreation - Heavy Use (including Campgrounds)	M
DWP - PCS - Managed forest - unknown ownership	3782	A11 - Managed Forest Lands - Clearcut Harvested - < 35 yrs.	Managed forest - unknown ownership	Slopes above Faraday Rd. between the North Fork & Faraday Dams	Estacada	Clackamas	2005	OR Dept. of Environmental Quality and OR Health Authority Source Water Assessment database (DEQ/OHA SWA 2000 - 2005)	A11	Managed Forest Lands - Clearcut Harvested - < 35 yrs.	H
DWP - PCS - Managed Forest Land	16179	A11 - Managed Forest Lands - Clearcut Harvested - < 35 yrs.	Managed Forest Land	North of Big Valley Woods	Boring	Clackamas	2005	OR Dept. of Environmental Quality and OR Health Authority Source Water Assessment database (DEQ/OHA SWA 2000 - 2005)	A11	Managed Forest Lands - Clearcut Harvested - < 35 yrs.	H
DWP - PCS - Managed Forest Lands	7037	A11 - Managed Forest Lands - Clearcut Harvested - < 35 yrs.	Managed Forest Lands	Highland Rd.	Clackamas Co (unincorporated)	Clackamas	2005	OR Dept. of Environmental Quality and OR Health Authority Source Water Assessment database (DEQ/OHA SWA 2000 - 2005)	A11	Managed Forest Lands - Clearcut Harvested - < 35 yrs.	H
DWP - PCS - Managed forest lands - BLM &/or USFS	3797	A11 - Managed Forest Lands - Clearcut Harvested - < 35 yrs.	Managed forest lands - BLM &/or USFS	Northwest side of Hillockburn Rd. between the 120 and 130 spurs	Estacada	Clackamas	2005	OR Dept. of Environmental Quality and OR Health Authority Source Water Assessment database (DEQ/OHA SWA 2000 - 2005)	A11	Managed Forest Lands - Clearcut Harvested - < 35 yrs.	H
DWP - PCS - managed forest lands - clear-cut area	8061	A11 - Managed Forest Lands - Clearcut Harvested - < 35 yrs.	managed forest lands - clear-cut area	located on the north side of Currin Rd., west of Five Oaks Rd.	Clackamas Co (unincorporated)	Clackamas	2005	OR Dept. of Environmental Quality and OR Health Authority Source Water Assessment database (DEQ/OHA SWA 2000 - 2005)	A11	Managed Forest Lands - Clearcut Harvested - < 35 yrs.	H
DWP - PCS - Managed forest lands - unknown ownership	3792	A11 - Managed Forest Lands - Clearcut Harvested - < 35 yrs.	Managed forest lands - unknown ownership	Ridges on SW side of mainstem between Faraday Lake and the North Fork Reservoir	Estacada	Clackamas	2005	OR Dept. of Environmental Quality and OR Health Authority Source Water Assessment database (DEQ/OHA SWA 2000 - 2005)	A11	Managed Forest Lands - Clearcut Harvested - < 35 yrs.	H
DWP - PCS - Mark's Metal Technology	7053	C17 - Metal Plating/Finishing/Fabrication	Mark's Metal Technology	10300 SE Jennifer St.	Clackamas Co (unincorporated)	Clackamas	2005	OR Dept. of Environmental Quality and OR Health Authority Source Water Assessment database (DEQ/OHA SWA 2000 - 2005)	C17	Metal Plating/Finishing/Fabrication	H
DWP - PCS - Maxwell Mold and Machine Shop	7038	C15 - Machine Shops	Maxwell Mold and Machine Shop	960 SE 82nd Drive	Gladstone	Clackamas	2005	OR Dept. of Environmental Quality and OR Health Authority Source Water Assessment database (DEQ/OHA SWA 2000 - 2005)	C15	Machine Shops	H
DWP - PCS - Maxwell Mold and Machine Shop	7038	M50 - Others (List)	Maxwell Mold and Machine Shop	960 SE 82nd Drive	Gladstone	Clackamas	2005	OR Dept. of Environmental Quality and OR Health Authority Source Water Assessment database (DEQ/OHA SWA 2000 - 2005)	M50	Others (List)	H
DWP - PCS - McCafferty-Whittle Construction Company	7125	C14 - Junk/Scrap/Salvage Yards	McCafferty-Whittle Construction Company	5570850 120th	Clackamas	Clackamas	2005	OR Dept. of Environmental Quality and OR Health Authority Source Water Assessment database (DEQ/OHA SWA 2000 - 2005)	C14	Junk/Scrap/Salvage Yards	H
DWP - PCS - McClain Farm - livestock	8113	A02 - Boarding Stables	McClain Farm - livestock	located on the south side of Duus Rd., at intersection of Barger Blvd	Clackamas Co (unincorporated)	Clackamas	2005	OR Dept. of Environmental Quality and OR Health Authority Source Water Assessment database (DEQ/OHA SWA 2000 - 2005)	A02	Boarding Stables	H

Database Identifier (DB_ID)	Site Identifier	Status	Common Name	Address	City	County	Retrieval Date (RET_DATE)	Data Source	DEQ PCS Code	DEQ PCS Type	Relative Risk
DWP - PCS - McClain Farm - livestock	8113	A07 - Grazing Animals - > 5 Large Animals or Equivalent/Acre	McClain Farm - livestock	located on the south side of Duus Rd., at intersection of Barger Blvd	Clackamas Co (unincorporated)	Clackamas	2005	OR Dept. of Environmental Quality and OR Health Authority Source Water Assessment database (DEQ/OHA SWA 2000 - 2005)	A07	Grazing Animals - > 5 Large Animals or Equivalent/Acre	H
DWP - PCS - McGregor's Garden Center	9313	A04 - Crops - Irrigated - Berries, Hops, Mint, Orchards, Vineyards/Nurseries, Green Houses, Vegetables, etc.	McGregor's Garden Center	Ely Rd. and Hwy 224	Estacada	Clackamas	2005	OR Dept. of Environmental Quality and OR Health Authority Source Water Assessment database (DEQ/OHA SWA 2000 - 2005)	A04	Crops - Irrigated - Berries, Hops, Mint, Orchards, Vineyards/Nurseries, Green Houses, Vegetables, etc.	H
DWP - PCS - Meier Dairy Farm	7580	A03 - Confined Animal Feeding Operations (CAFOs)	Meier Dairy Farm	northwest side of Hwy. 212, near 272nd Dr.	Clackamas Co (unincorporated)	Clackamas	2005	OR Dept. of Environmental Quality and OR Health Authority Source Water Assessment database (DEQ/OHA SWA 2000 - 2005)	A03	Confined Animal Feeding Operations (CAFOs)	H
DWP - PCS - Metro Green Spaces	7210	C18 - Mining Activities - Gravel Mines/Gravel Pits	Metro Green Spaces	off Eaden Rd.	Logan	Clackamas	2005	OR Dept. of Environmental Quality and OR Health Authority Source Water Assessment database (DEQ/OHA SWA 2000 - 2005)	C18	Mining Activities - Gravel Mines/Gravel Pits	H
DWP - PCS - Metro Green Spaces	7210	R13 - Parks	Metro Green Spaces	off Eaden Rd.	Logan	Clackamas	2005	OR Dept. of Environmental Quality and OR Health Authority Source Water Assessment database (DEQ/OHA SWA 2000 - 2005)	R13	Parks	M
DWP - PCS - Mikes Truck	17721	C04 - Auto - Repair Shops	Mikes Truck	north of well		Clackamas	2005	OR Dept. of Environmental Quality and OR Health Authority Source Water Assessment database (DEQ/OHA SWA 2000 - 2005)	C04	Auto - Repair Shops	M
DWP - PCS - Milo McIver State Park	7188	C04 - Auto - Repair Shops	Milo McIver State Park	located off Springwater Rd., between Redland Rd. & Hayden Rd.	Estacada	Clackamas	2005	OR Dept. of Environmental Quality and OR Health Authority Source Water Assessment database (DEQ/OHA SWA 2000 - 2005)	C04	Auto - Repair Shops	M
DWP - PCS - Milo McIver State Park	7188	C20 - Parking Lots/Malls - > 50 Spaces	Milo McIver State Park	located off Springwater Rd., between Redland Rd. & Hayden Rd.	Estacada	Clackamas	2005	OR Dept. of Environmental Quality and OR Health Authority Source Water Assessment database (DEQ/OHA SWA 2000 - 2005)	C20	Parking Lots/Malls - > 50 Spaces	H
DWP - PCS - Milo McIver State Park	7188	M14 - River Recreation - Heavy Use (including Campgrounds)	Milo McIver State Park	located off Springwater Rd., between Redland Rd. & Hayden Rd.	Estacada	Clackamas	2005	OR Dept. of Environmental Quality and OR Health Authority Source Water Assessment database (DEQ/OHA SWA 2000 - 2005)	M14	River Recreation - Heavy Use (including Campgrounds)	M
DWP - PCS - Milo McIver State Park	7188	R03 - Campgrounds/RV Parks	Milo McIver State Park	located off Springwater Rd., between Redland Rd. & Hayden Rd.	Estacada	Clackamas	2005	OR Dept. of Environmental Quality and OR Health Authority Source Water Assessment database (DEQ/OHA SWA 2000 - 2005)	R03	Campgrounds/RV Parks	M
DWP - PCS - Milo McIver State Park	7188	R13 - Parks	Milo McIver State Park	located off Springwater Rd., between Redland Rd. & Hayden Rd.	Estacada	Clackamas	2005	OR Dept. of Environmental Quality and OR Health Authority Source Water Assessment database (DEQ/OHA SWA 2000 - 2005)	R13	Parks	M
DWP - PCS - Milo McIver State Park	7188	R19 - Waste Transfer/Recycling Stations	Milo McIver State Park	located off Springwater Rd., between Redland Rd. & Hayden Rd.	Estacada	Clackamas	2005	OR Dept. of Environmental Quality and OR Health Authority Source Water Assessment database (DEQ/OHA SWA 2000 - 2005)	R19	Waste Transfer/Recycling Stations	H
DWP - PCS - Misty Meadow Kennels	7903	M11 - Kennels - > 20 Pens	Misty Meadow Kennels	located across from 25529 SE Hoffmeister Rd. - on the south side of Hoffmeister	Clackamas Co (unincorporated)	Clackamas	2005	OR Dept. of Environmental Quality and OR Health Authority Source Water Assessment database (DEQ/OHA SWA 2000 - 2005)	M11	Kennels - > 20 Pens	M

Database Identifier (DB_ID)	Site Identifier	Status	Common Name	Address	City	County	Retrieval Date (RET_DATE)	Data Source	DEQ PCS Code	DEQ PCS Type	Relative Risk
DWP - PCS - Mixed Agricultural Crop Fields	6003	A04 - Crops - Irrigated - Berries, Hops, Mint, Orchards, Vineyards/Nurseries, Green Houses, Vegetables, etc.	Mixed Agricultural Crop Fields	Large area on the opposite side of Clackamas River	Clackamas	Clackamas	2005	OR Dept. of Environmental Quality and OR Health Authority Source Water Assessment database (DEQ/OHA SWA 2000 - 2005)	A04	Crops - Irrigated - Berries, Hops, Mint, Orchards, Vineyards/Nurseries, Green Houses, Vegetables, etc.	H
DWP - PCS - Mixed Agricultural Crop Fields	6003	A14 - Pesticide/Fertilizer/Petroleum Storage, Handling, Mixing, & Cleaning Areas	Mixed Agricultural Crop Fields	Large area on the opposite side of Clackamas River	Clackamas	Clackamas	2005	OR Dept. of Environmental Quality and OR Health Authority Source Water Assessment database (DEQ/OHA SWA 2000 - 2005)	A14	Pesticide/Fertilizer/Petroleum Storage, Handling, Mixing, & Cleaning Areas	H
DWP - PCS - Mixed agricultural crop lands	5939	A04 - Crops - Irrigated - Berries, Hops, Mint, Orchards, Vineyards/Nurseries, Green Houses, Vegetables, etc.	Mixed agricultural crop lands	West side of the Clackamas River	Clackamas	Clackamas	2005	OR Dept. of Environmental Quality and OR Health Authority Source Water Assessment database (DEQ/OHA SWA 2000 - 2005)	A04	Crops - Irrigated - Berries, Hops, Mint, Orchards, Vineyards/Nurseries, Green Houses, Vegetables, etc.	H
DWP - PCS - mobile home park	7643	M31 - Large Capacity Septic Systems -Class V UIC (serves >20)	mobile home park	13025 SE Orient Rd.	Clackamas Co (unincorporated)	Clackamas	2005	OR Dept. of Environmental Quality and OR Health Authority Source Water Assessment database (DEQ/OHA SWA 2000 - 2005)	M31	Large Capacity Septic Systems -Class V UIC (serves >20)	M
DWP - PCS - mobile home park	7643	R16 - Septic Systems - High Density - > 1/Acre	mobile home park	13025 SE Orient Rd.	Clackamas Co (unincorporated)	Clackamas	2005	OR Dept. of Environmental Quality and OR Health Authority Source Water Assessment database (DEQ/OHA SWA 2000 - 2005)	R16	Septic Systems - High Density - > 1/Acre	M
DWP - PCS - mobile homes	8107	R09 - Housing - High Density - > 1 House/0.5 Acres	mobile homes	located on the east side of Eagle Creek Rd., south of Ely Rd., north of Duus Rd.	Clackamas Co (unincorporated)	Clackamas	2005	OR Dept. of Environmental Quality and OR Health Authority Source Water Assessment database (DEQ/OHA SWA 2000 - 2005)	R09	Housing - High Density - > 1 House/0.5 Acres	M
DWP - PCS - Monocrest	7119	C20 - Parking Lots/Malls - > 50 Spaces	Monocrest	11711 SE Capps Rd.	Clackamas	Clackamas	2005	OR Dept. of Environmental Quality and OR Health Authority Source Water Assessment database (DEQ/OHA SWA 2000 - 2005)	C20	Parking Lots/Malls - > 50 Spaces	H
DWP - PCS - Monocrest	7119	M50 - Others (List)	Monocrest	11711 SE Capps Rd.	Clackamas	Clackamas	2005	OR Dept. of Environmental Quality and OR Health Authority Source Water Assessment database (DEQ/OHA SWA 2000 - 2005)	M50	Others (List)	H
DWP - PCS - Moren Stable & Residence	7932	A02 - Boarding Stables	Moren Stable & Residence	17851 Tickle Creek Rd.	Clackamas Co (unincorporated)	Clackamas	2005	OR Dept. of Environmental Quality and OR Health Authority Source Water Assessment database (DEQ/OHA SWA 2000 - 2005)	A02	Boarding Stables	H
DWP - PCS - Moren Stable & Residence	7932	M08 - Homesteads - Rural - Machine Shops/Equip Maintenance	Moren Stable & Residence	17851 Tickle Creek Rd.	Clackamas Co (unincorporated)	Clackamas	2005	OR Dept. of Environmental Quality and OR Health Authority Source Water Assessment database (DEQ/OHA SWA 2000 - 2005)	M08	Homesteads - Rural - Machine Shops/Equip Maintenance	H
DWP - PCS - Morning Way Sunrise Village Mobile Home Park	7495	M31 - Large Capacity Septic Systems -Class V UIC (serves >20)	Morning Way Sunrise Village Mobile Home Park	152nd Ave. & Morning Way	Clackamas Co (unincorporated)	Clackamas	2005	OR Dept. of Environmental Quality and OR Health Authority Source Water Assessment database (DEQ/OHA SWA 2000 - 2005)	M31	Large Capacity Septic Systems -Class V UIC (serves >20)	M

Database Identifier (DB_ID)	Site Identifier	Status	Common Name	Address	City	County	Retrieval Date (RET_DATE)	Data Source	DEQ PCS Code	DEQ PCS Type	Relative Risk
DWP - PCS - Morning Way Sunrise Village Mobile Home Park	7495	R09 - Housing - High Density - > 1 House/0.5 Acres	Morning Way Sunrise Village Mobile Home Park	152nd Ave. & Morning Way	Clackamas Co (unincorporated)	Clackamas	2005	OR Dept. of Environmental Quality and OR Health Authority Source Water Assessment database (DEQ/OHA SWA 2000 - 2005)	R09	Housing - High Density - > 1 House/0.5 Acres	M
DWP - PCS - Mount Scott Fuel Co.	6166	C07 - Chemical/Petroleum Processing/Storage	Mount Scott Fuel Co.	W side of 282nd Ave., just N of Hwy 212	Boring	Clackamas	2005	OR Dept. of Environmental Quality and OR Health Authority Source Water Assessment database (DEQ/OHA SWA 2000 - 2005)	C07	Chemical/Petroleum Processing/Storage	H
DWP - PCS - Mount Scott Fuel Co.	6166	M05 - Composting Facilities	Mount Scott Fuel Co.	W side of 282nd Ave., just N of Hwy 212	Boring	Clackamas	2005	OR Dept. of Environmental Quality and OR Health Authority Source Water Assessment database (DEQ/OHA SWA 2000 - 2005)	M05	Composting Facilities	H
DWP - PCS - Mountain View Golf Course	6177	A14 - Pesticide/Fertilizer/Petroleum Storage, Handling, Mixing, & Cleaning Areas	Mountain View Golf Course	W side of Richey Rd at Kelso Rd.	Boring	Clackamas	2005	OR Dept. of Environmental Quality and OR Health Authority Source Water Assessment database (DEQ/OHA SWA 2000 - 2005)	A14	Pesticide/Fertilizer/Petroleum Storage, Handling, Mixing, & Cleaning Areas	H
DWP - PCS - Mountain View Golf Course	6177	M30 - Wells - Residential/Commercial/Industrial	Mountain View Golf Course	W side of Richey Rd at Kelso Rd.	Boring	Clackamas	2005	OR Dept. of Environmental Quality and OR Health Authority Source Water Assessment database (DEQ/OHA SWA 2000 - 2005)	M30	Wells - Residential/Commercial/Industrial	M
DWP - PCS - Mountain View Golf Course	6177	R08 - Golf Courses	Mountain View Golf Course	W side of Richey Rd at Kelso Rd.	Boring	Clackamas	2005	OR Dept. of Environmental Quality and OR Health Authority Source Water Assessment database (DEQ/OHA SWA 2000 - 2005)	R08	Golf Courses	M
DWP - PCS - Mountain View Golf Course	6177	R11 - Lawn Care - Highly Maintained Areas	Mountain View Golf Course	W side of Richey Rd at Kelso Rd.	Boring	Clackamas	2005	OR Dept. of Environmental Quality and OR Health Authority Source Water Assessment database (DEQ/OHA SWA 2000 - 2005)	R11	Lawn Care - Highly Maintained Areas	M
DWP - PCS - MST Corp.	7161	C17 - Metal Plating/Finishing/Fabrication	MST Corp.	15740 SE 130th	Clackamas	Clackamas	2005	OR Dept. of Environmental Quality and OR Health Authority Source Water Assessment database (DEQ/OHA SWA 2000 - 2005)	C17	Metal Plating/Finishing/Fabrication	H
DWP - PCS - Mt. Hood Polaris	6168	C04 - Auto - Repair Shops	Mt. Hood Polaris	S. side of Hwy 212, just E of Richy Rd.	Boring	Clackamas	2005	OR Dept. of Environmental Quality and OR Health Authority Source Water Assessment database (DEQ/OHA SWA 2000 - 2005)	C04	Auto - Repair Shops	M
DWP - PCS - Mt. Hood Polaris	6168	C07 - Chemical/Petroleum Processing/Storage	Mt. Hood Polaris	S. side of Hwy 212, just E of Richy Rd.	Boring	Clackamas	2005	OR Dept. of Environmental Quality and OR Health Authority Source Water Assessment database (DEQ/OHA SWA 2000 - 2005)	C07	Chemical/Petroleum Processing/Storage	H
DWP - PCS - Mt. Hood Polaris	6168	C15 - Machine Shops	Mt. Hood Polaris	S. side of Hwy 212, just E of Richy Rd.	Boring	Clackamas	2005	OR Dept. of Environmental Quality and OR Health Authority Source Water Assessment database (DEQ/OHA SWA 2000 - 2005)	C15	Machine Shops	H
DWP - PCS - Mt. Hood Polaris	6168	M28 - UST - Status Unknown	Mt. Hood Polaris	S. side of Hwy 212, just E of Richy Rd.	Boring	Clackamas	2005	OR Dept. of Environmental Quality and OR Health Authority Source Water Assessment database (DEQ/OHA SWA 2000 - 2005)	M28	UST - Status Unknown	M
DWP - PCS - Mt.View Golf Course - possible partnering	7677	R08 - Golf Courses	Mt.View Golf Course - possible partnering	north side of Kelso Rd., west of Richey Rd.	Clackamas Co (unincorporated)	Clackamas	2005	OR Dept. of Environmental Quality and OR Health Authority Source Water Assessment database (DEQ/OHA SWA 2000 - 2005)	R08	Golf Courses	M
DWP - PCS - muddy animal yard with pond	7442	A07 - Grazing Animals - > 5 Large Animals or Equivalent/Acre	muddy animal yard with pond	Fischer's Mill Rd.	Clackamas Co (unincorporated)	Clackamas	2005	OR Dept. of Environmental Quality and OR Health Authority Source Water Assessment database (DEQ/OHA SWA 2000 - 2005)	A07	Grazing Animals - > 5 Large Animals or Equivalent/Acre	H

Database Identifier (DB_ID)	Site Identifier	Status	Common Name	Address	City	County	Retrieval Date (RET_DATE)	Data Source	DEQ PCS Code	DEQ PCS Type	Relative Risk
DWP - PCS - muddy animal yard with pond	7442	M52 - Ponds/Streams/Wetlands	muddy animal yard with pond	Fischer's Mill Rd.	Clackamas Co (unincorporated)	Clackamas	2005	OR Dept. of Environmental Quality and OR Health Authority Source Water Assessment database (DEQ/OHA SWA 2000 - 2005)	M52	Ponds/Streams/Wetlands	L
DWP - PCS - municipal sludge application	7443	A09 - Land Application Sites	municipal sludge application	off Strow Bridge - west	Clackamas Co (unincorporated)	Clackamas	2005	OR Dept. of Environmental Quality and OR Health Authority Source Water Assessment database (DEQ/OHA SWA 2000 - 2005)	A09	Land Application Sites	H
DWP - PCS - Mutual Materials Company	7146	C06 - Cement/Concrete Plants	Mutual Materials Company	16800 SE 130th	Clackamas	Clackamas	2005	OR Dept. of Environmental Quality and OR Health Authority Source Water Assessment database (DEQ/OHA SWA 2000 - 2005)	C06	Cement/Concrete Plants	M
DWP - PCS - Mutual Materials Company	7146	C19 - Office Buildings/Complexes	Mutual Materials Company	16800 SE 130th	Clackamas	Clackamas	2005	OR Dept. of Environmental Quality and OR Health Authority Source Water Assessment database (DEQ/OHA SWA 2000 - 2005)	C19	Office Buildings/Complexes	L
DWP - PCS - Mutual Materials Company	7146	C20 - Parking Lots/Malls - > 50 Spaces	Mutual Materials Company	16800 SE 130th	Clackamas	Clackamas	2005	OR Dept. of Environmental Quality and OR Health Authority Source Water Assessment database (DEQ/OHA SWA 2000 - 2005)	C20	Parking Lots/Malls - > 50 Spaces	H
DWP - PCS - Naas Elementary School	6155	C20 - Parking Lots/Malls - > 50 Spaces	Naas Elementary School	NE end of School Ave.	Boring	Clackamas	2005	OR Dept. of Environmental Quality and OR Health Authority Source Water Assessment database (DEQ/OHA SWA 2000 - 2005)	C20	Parking Lots/Malls - > 50 Spaces	H
DWP - PCS - Naas Elementary School	6155	R15 - Schools	Naas Elementary School	NE end of School Ave.	Boring	Clackamas	2005	OR Dept. of Environmental Quality and OR Health Authority Source Water Assessment database (DEQ/OHA SWA 2000 - 2005)	R15	Schools	M
DWP - PCS - Natt McDougal	15902	C10 - Fleet/Trucking/Bus Terminals	Natt McDougal	Eagle Creek Road	Eagle Creek	Clackamas	2005	OR Dept. of Environmental Quality and OR Health Authority Source Water Assessment database (DEQ/OHA SWA 2000 - 2005)	C10	Fleet/Trucking/Bus Terminals	M
DWP - PCS - Natt McDougal	15902	M01 - Above Ground Storage Tanks- Excluding Water Tanks and Residential ASTs	Natt McDougal	Eagle Creek Road	Eagle Creek	Clackamas	2005	OR Dept. of Environmental Quality and OR Health Authority Source Water Assessment database (DEQ/OHA SWA 2000 - 2005)	M01	Above Ground Storage Tanks-Excluding Water Tanks and Residential ASTs	M
DWP - PCS - natural gas facility and agricultural land	7896	A04 - Crops - Irrigated - Berries, Hops, Mint, Orchards, Vineyards/Nurseries, Green Houses, Vegetables, etc.	natural gas facility and agricultural land	located on the south side of Hoffmeister Rd.	Clackamas Co (unincorporated)	Clackamas	2005	OR Dept. of Environmental Quality and OR Health Authority Source Water Assessment database (DEQ/OHA SWA 2000 - 2005)	A04	Crops - Irrigated - Berries, Hops, Mint, Orchards, Vineyards/Nurseries, Green Houses, Vegetables, etc.	H
DWP - PCS - natural gas facility and agricultural land	7896	A05 - Crops - Nonirrigated - Christmas Trees, Grains, Grass Seeds, Hay, Pasture	natural gas facility and agricultural land	located on the south side of Hoffmeister Rd.	Clackamas Co (unincorporated)	Clackamas	2005	OR Dept. of Environmental Quality and OR Health Authority Source Water Assessment database (DEQ/OHA SWA 2000 - 2005)	A05	Crops - Nonirrigated - Christmas Trees, Grains, Grass Seeds, Hay, Pasture	L
DWP - PCS - natural gas facility and agricultural land	7896	R18 - Utility Stations - Maintenance/Transformer Storage (including Hydroelectric Power Equip.)	natural gas facility and agricultural land	located on the south side of Hoffmeister Rd.	Clackamas Co (unincorporated)	Clackamas	2005	OR Dept. of Environmental Quality and OR Health Authority Source Water Assessment database (DEQ/OHA SWA 2000 - 2005)	R18	Utility Stations - Maintenance/Transformer Storage (including Hydroelectric Power Equip.)	H

Database Identifier (DB_ID)	Site Identifier	Status	Common Name	Address	City	County	Retrieval Date (RET_DATE)	Data Source	DEQ PCS Code	DEQ PCS Type	Relative Risk
DWP - PCS - new clear-cut area	7431	A11 - Managed Forest Lands - Clearcut Harvested - < 35 yrs.	new clear-cut area	Redland Rd.	Clackamas Co (unincorporated)	Clackamas	2005	OR Dept. of Environmental Quality and OR Health Authority Source Water Assessment database (DEQ/OHA SWA 2000 - 2005)	A11	Managed Forest Lands - Clearcut Harvested - < 35 yrs.	H
DWP - PCS - new pond	7417	M52 - Ponds/Streams/Wetlands	new pond	Mattoon Rd.	Clackamas Co (unincorporated)	Clackamas	2005	OR Dept. of Environmental Quality and OR Health Authority Source Water Assessment database (DEQ/OHA SWA 2000 - 2005)	M52	Ponds/Streams/Wetlands	L
DWP - PCS - Non-Irrigated Crops	17711	A05 - Crops - Nonirrigated - Christmas Trees, Grains, Grass Seeds, Hay, Pasture	Non-Irrigated Crops	Throughout the DWPA		Clackamas	2005	OR Dept. of Environmental Quality and OR Health Authority Source Water Assessment database (DEQ/OHA SWA 2000 - 2005)	A05	Crops - Nonirrigated - Christmas Trees, Grains, Grass Seeds, Hay, Pasture	L
DWP - PCS - Non-Irrigated Crops	17715	A05 - Crops - Nonirrigated - Christmas Trees, Grains, Grass Seeds, Hay, Pasture	Non-Irrigated Crops	Throughout the DWPA		Clackamas	2005	OR Dept. of Environmental Quality and OR Health Authority Source Water Assessment database (DEQ/OHA SWA 2000 - 2005)	A05	Crops - Nonirrigated - Christmas Trees, Grains, Grass Seeds, Hay, Pasture	L
DWP - PCS - Non-Irrigated Crops	17720	A05 - Crops - Nonirrigated - Christmas Trees, Grains, Grass Seeds, Hay, Pasture	Non-Irrigated Crops	Throughout the DWPA		Clackamas	2005	OR Dept. of Environmental Quality and OR Health Authority Source Water Assessment database (DEQ/OHA SWA 2000 - 2005)	A05	Crops - Nonirrigated - Christmas Trees, Grains, Grass Seeds, Hay, Pasture	L
DWP - PCS - Non-Irrigated Crops	17725	A05 - Crops - Nonirrigated - Christmas Trees, Grains, Grass Seeds, Hay, Pasture	Non-Irrigated Crops	Throughout the DWPA		Clackamas	2005	OR Dept. of Environmental Quality and OR Health Authority Source Water Assessment database (DEQ/OHA SWA 2000 - 2005)	A05	Crops - Nonirrigated - Christmas Trees, Grains, Grass Seeds, Hay, Pasture	L
DWP - PCS - Non-irrigated crops	9029	A05 - Crops - Nonirrigated - Christmas Trees, Grains, Grass Seeds, Hay, Pasture	Non-irrigated crops	South of well	Estacada	Clackamas	2005	OR Dept. of Environmental Quality and OR Health Authority Source Water Assessment database (DEQ/OHA SWA 2000 - 2005)	A05	Crops - Nonirrigated - Christmas Trees, Grains, Grass Seeds, Hay, Pasture	L
DWP - PCS - Non-irrigated Crops	9027	A05 - Crops - Nonirrigated - Christmas Trees, Grains, Grass Seeds, Hay, Pasture	Non-irrigated Crops	South of well	Estacada	Clackamas	2005	OR Dept. of Environmental Quality and OR Health Authority Source Water Assessment database (DEQ/OHA SWA 2000 - 2005)	A05	Crops - Nonirrigated - Christmas Trees, Grains, Grass Seeds, Hay, Pasture	L
DWP - PCS - Non-Irrigated Crops	12715	A05 - Crops - Nonirrigated - Christmas Trees, Grains, Grass Seeds, Hay, Pasture	Non-Irrigated Crops	Throughout DWPA	Eagle Creek	Clackamas	2005	OR Dept. of Environmental Quality and OR Health Authority Source Water Assessment database (DEQ/OHA SWA 2000 - 2005)	A05	Crops - Nonirrigated - Christmas Trees, Grains, Grass Seeds, Hay, Pasture	L
DWP - PCS - Non-Irrigated Crops	15903	A05 - Crops - Nonirrigated - Christmas Trees, Grains, Grass Seeds, Hay, Pasture	Non-Irrigated Crops	East of well	Eagle Creek	Clackamas	2005	OR Dept. of Environmental Quality and OR Health Authority Source Water Assessment database (DEQ/OHA SWA 2000 - 2005)	A05	Crops - Nonirrigated - Christmas Trees, Grains, Grass Seeds, Hay, Pasture	L

Database Identifier (DB_ID)	Site Identifier	Status	Common Name	Address	City	County	Retrieval Date (RET_DATE)	Data Source	DEQ PCS Code	DEQ PCS Type	Relative Risk
DWP - PCS - Non-irrigated Crops	9311	A05 - Crops - Nonirrigated - Christmas Trees, Grains, Grass Seeds, Hay, Pasture	Non-irrigated Crops	East of well	Estacada	Clackamas	2005	OR Dept. of Environmental Quality and OR Health Authority Source Water Assessment database (DEQ/OHA SWA 2000 - 2005)	A05	Crops - Nonirrigated - Christmas Trees, Grains, Grass Seeds, Hay, Pasture	L
DWP - PCS - Non-irrigated Crops	9087	A05 - Crops - Nonirrigated - Christmas Trees, Grains, Grass Seeds, Hay, Pasture	Non-irrigated Crops	Throughout DWPA	Sandy	Clackamas	2005	OR Dept. of Environmental Quality and OR Health Authority Source Water Assessment database (DEQ/OHA SWA 2000 - 2005)	A05	Crops - Nonirrigated - Christmas Trees, Grains, Grass Seeds, Hay, Pasture	L
DWP - PCS - Non-Irrigated Crops	16183	A05 - Crops - Nonirrigated - Christmas Trees, Grains, Grass Seeds, Hay, Pasture	Non-Irrigated Crops	North of well	Boring	Clackamas	2005	OR Dept. of Environmental Quality and OR Health Authority Source Water Assessment database (DEQ/OHA SWA 2000 - 2005)	A05	Crops - Nonirrigated - Christmas Trees, Grains, Grass Seeds, Hay, Pasture	L
DWP - PCS - Non-irrigated crops	9153	A05 - Crops - Nonirrigated - Christmas Trees, Grains, Grass Seeds, Hay, Pasture	Non-irrigated crops	Throughout DWPA	Sandy	Clackamas	2005	OR Dept. of Environmental Quality and OR Health Authority Source Water Assessment database (DEQ/OHA SWA 2000 - 2005)	A05	Crops - Nonirrigated - Christmas Trees, Grains, Grass Seeds, Hay, Pasture	L
DWP - PCS - NorAm Telecommunications, Inc.	5990	C14 - Junk/Scrap/Salvage Yards	NorAm Telecommunications, Inc.	West side of SE 135th Ave.	Clackamas	Clackamas	2005	OR Dept. of Environmental Quality and OR Health Authority Source Water Assessment database (DEQ/OHA SWA 2000 - 2005)	C14	Junk/Scrap/Salvage Yards	H
DWP - PCS - NorAm Telecommunications, Inc.	5990	M55 - Unknown Operation	NorAm Telecommunications, Inc.	West side of SE 135th Ave.	Clackamas	Clackamas	2005	OR Dept. of Environmental Quality and OR Health Authority Source Water Assessment database (DEQ/OHA SWA 2000 - 2005)	M55	Unknown Operation	M
DWP - PCS - North Clackamas County Water Commission	7029	R05 - Drinking Water Treatment Plants	North Clackamas County Water Commission	14275 Clackamas River Drive	Clackamas Co (unincorporated)	Clackamas	2005	OR Dept. of Environmental Quality and OR Health Authority Source Water Assessment database (DEQ/OHA SWA 2000 - 2005)	R05	Drinking Water Treatment Plants	M
DWP - PCS - North Fork Reservoir Boat Launch - PGE	3789	M14 - River Recreation - Heavy Use (including Campgrounds)	North Fork Reservoir Boat Launch - PGE	East side of Faraday Rd.	Estacada	Clackamas	2005	OR Dept. of Environmental Quality and OR Health Authority Source Water Assessment database (DEQ/OHA SWA 2000 - 2005)	M14	River Recreation - Heavy Use (including Campgrounds)	M
DWP - PCS - Northwest Pipeline	7897	R18 - Utility Stations - Maintenance/Transformer Storage (including Hydroelectric Power Equip.)	Northwest Pipeline	located along Hoffmeister Rd., between 222nd Dr. & 242nd Ave.	Clackamas Co (unincorporated)	Clackamas	2005	OR Dept. of Environmental Quality and OR Health Authority Source Water Assessment database (DEQ/OHA SWA 2000 - 2005)	R18	Utility Stations - Maintenance/Transformer Storage (including Hydroelectric Power Equip.)	H
DWP - PCS - Northwest Thermal Systems	7109	C15 - Machine Shops	Northwest Thermal Systems	12921 SE Capps Rd.	Clackamas	Clackamas	2005	OR Dept. of Environmental Quality and OR Health Authority Source Water Assessment database (DEQ/OHA SWA 2000 - 2005)	C15	Machine Shops	H
DWP - PCS - Nursery	7035	A04 - Crops - Irrigated - Berries, Hops, Mint, Orchards, Vineyards/Nurseries, Green Houses, Vegetables, etc.	Nursery	14703 Forsythe Rd.		Clackamas	2005	OR Dept. of Environmental Quality and OR Health Authority Source Water Assessment database (DEQ/OHA SWA 2000 - 2005)	A04	Crops - Irrigated - Berries, Hops, Mint, Orchards, Vineyards/Nurseries, Green Houses, Vegetables, etc.	H

Database Identifier (DB_ID)	Site Identifier	Status	Common Name	Address	City	County	Retrieval Date (RET_DATE)	Data Source	DEQ PCS Code	DEQ PCS Type	Relative Risk
DWP - PCS - nursery	7116	A04 - Crops - Irrigated - Berries, Hops, Mint, Orchards, Vineyards/Nurseries, Green Houses, Vegetables, etc.	nursery	17581 SE Wilde Rd.		Clackamas	2005	OR Dept. of Environmental Quality and OR Health Authority Source Water Assessment database (DEQ/OHA SWA 2000 - 2005)	A04	Crops - Irrigated - Berries, Hops, Mint, Orchards, Vineyards/Nurseries, Green Houses, Vegetables, etc.	H
DWP - PCS - Nursery	15305	A04 - Crops - Irrigated - Berries, Hops, Mint, Orchards, Vineyards/Nurseries, Green Houses, Vegetables, etc.	Nursery	Clackamas Rive Drive	Carver	Clackamas	2005	OR Dept. of Environmental Quality and OR Health Authority Source Water Assessment database (DEQ/OHA SWA 2000 - 2005)	A04	Crops - Irrigated - Berries, Hops, Mint, Orchards, Vineyards/Nurseries, Green Houses, Vegetables, etc.	H
DWP - PCS - nursery	8043	A04 - Crops - Irrigated - Berries, Hops, Mint, Orchards, Vineyards/Nurseries, Green Houses, Vegetables, etc.	nursery	located on the east side of 232nd Dr., south of Blue Ridge Dr.	Clackamas Co (unincorporated)	Clackamas	2005	OR Dept. of Environmental Quality and OR Health Authority Source Water Assessment database (DEQ/OHA SWA 2000 - 2005)	A04	Crops - Irrigated - Berries, Hops, Mint, Orchards, Vineyards/Nurseries, Green Houses, Vegetables, etc.	H
DWP - PCS - nursery	8043	A05 - Crops - Nonirrigated - Christmas Trees, Grains, Grass Seeds, Hay, Pasture	nursery	located on the east side of 232nd Dr., south of Blue Ridge Dr.	Clackamas Co (unincorporated)	Clackamas	2005	OR Dept. of Environmental Quality and OR Health Authority Source Water Assessment database (DEQ/OHA SWA 2000 - 2005)	A05	Crops - Nonirrigated - Christmas Trees, Grains, Grass Seeds, Hay, Pasture	L
DWP - PCS - nursery	8045	A04 - Crops - Irrigated - Berries, Hops, Mint, Orchards, Vineyards/Nurseries, Green Houses, Vegetables, etc.	nursery	located on the east side of 232nd Dr., north of Blue Ridge Dr.	Clackamas Co (unincorporated)	Clackamas	2005	OR Dept. of Environmental Quality and OR Health Authority Source Water Assessment database (DEQ/OHA SWA 2000 - 2005)	A04	Crops - Irrigated - Berries, Hops, Mint, Orchards, Vineyards/Nurseries, Green Houses, Vegetables, etc.	H
DWP - PCS - nursery	8045	A05 - Crops - Nonirrigated - Christmas Trees, Grains, Grass Seeds, Hay, Pasture	nursery	located on the east side of 232nd Dr., north of Blue Ridge Dr.	Clackamas Co (unincorporated)	Clackamas	2005	OR Dept. of Environmental Quality and OR Health Authority Source Water Assessment database (DEQ/OHA SWA 2000 - 2005)	A05	Crops - Nonirrigated - Christmas Trees, Grains, Grass Seeds, Hay, Pasture	L
DWP - PCS - nursery	7414	A04 - Crops - Irrigated - Berries, Hops, Mint, Orchards, Vineyards/Nurseries, Green Houses, Vegetables, etc.	nursery	Spring Creek Rd.	Clackamas Co (unincorporated)	Clackamas	2005	OR Dept. of Environmental Quality and OR Health Authority Source Water Assessment database (DEQ/OHA SWA 2000 - 2005)	A04	Crops - Irrigated - Berries, Hops, Mint, Orchards, Vineyards/Nurseries, Green Houses, Vegetables, etc.	H
DWP - PCS - nursery	7575	A04 - Crops - Irrigated - Berries, Hops, Mint, Orchards, Vineyards/Nurseries, Green Houses, Vegetables, etc.	nursery	north and south side of Hwy. 212, Bartel Rd. - 257th Ave.	Clackamas Co (unincorporated)	Clackamas	2005	OR Dept. of Environmental Quality and OR Health Authority Source Water Assessment database (DEQ/OHA SWA 2000 - 2005)	A04	Crops - Irrigated - Berries, Hops, Mint, Orchards, Vineyards/Nurseries, Green Houses, Vegetables, etc.	H

Database Identifier (DB_ID)	Site Identifier	Status	Common Name	Address	City	County	Retrieval Date (RET_DATE)	Data Source	DEQ PCS Code	DEQ PCS Type	Relative Risk
DWP - PCS - nursery	7575	A05 - Crops - Nonirrigated - Christmas Trees, Grains, Grass Seeds, Hay, Pasture	nursery	north and south side of Hwy. 212, Bartel Rd. - 257th Ave.	Clackamas Co (unincorporated)	Clackamas	2005	OR Dept. of Environmental Quality and OR Health Authority Source Water Assessment database (DEQ/OHA SWA 2000 - 2005)	A05	Crops - Nonirrigated - Christmas Trees, Grains, Grass Seeds, Hay, Pasture	L
DWP - PCS - nursery	7882	A04 - Crops - Irrigated - Berries, Hops, Mint, Orchards, Vineyards/Nurseries, Green Houses, Vegetables, etc.	nursery	located on the west side of Amsigger Rd., north and south of Rebman Rd.	Clackamas Co (unincorporated)	Clackamas	2005	OR Dept. of Environmental Quality and OR Health Authority Source Water Assessment database (DEQ/OHA SWA 2000 - 2005)	A04	Crops - Irrigated - Berries, Hops, Mint, Orchards, Vineyards/Nurseries, Green Houses, Vegetables, etc.	H
DWP - PCS - nursery	7411	A04 - Crops - Irrigated - Berries, Hops, Mint, Orchards, Vineyards/Nurseries, Green Houses, Vegetables, etc.	nursery	Clear Creek Rd.	Clackamas Co (unincorporated)	Clackamas	2005	OR Dept. of Environmental Quality and OR Health Authority Source Water Assessment database (DEQ/OHA SWA 2000 - 2005)	A04	Crops - Irrigated - Berries, Hops, Mint, Orchards, Vineyards/Nurseries, Green Houses, Vegetables, etc.	H
DWP - PCS - nursery	7698	A04 - Crops - Irrigated - Berries, Hops, Mint, Orchards, Vineyards/Nurseries, Green Houses, Vegetables, etc.	nursery	west side of 287th Ave.	Clackamas Co (unincorporated)	Clackamas	2005	OR Dept. of Environmental Quality and OR Health Authority Source Water Assessment database (DEQ/OHA SWA 2000 - 2005)	A04	Crops - Irrigated - Berries, Hops, Mint, Orchards, Vineyards/Nurseries, Green Houses, Vegetables, etc.	H
DWP - PCS - nursery	8053	A04 - Crops - Irrigated - Berries, Hops, Mint, Orchards, Vineyards/Nurseries, Green Houses, Vegetables, etc.	nursery	located on the south side of Dowty Rd., west of Hwy. 211	Eagle Creek	Clackamas	2005	OR Dept. of Environmental Quality and OR Health Authority Source Water Assessment database (DEQ/OHA SWA 2000 - 2005)	A04	Crops - Irrigated - Berries, Hops, Mint, Orchards, Vineyards/Nurseries, Green Houses, Vegetables, etc.	H
DWP - PCS - nursery	8053	A14 - Pesticide/Fertilizer/Petroleum Storage, Handling, Mixing, & Cleaning Areas	nursery	located on the south side of Dowty Rd., west of Hwy. 211	Eagle Creek	Clackamas	2005	OR Dept. of Environmental Quality and OR Health Authority Source Water Assessment database (DEQ/OHA SWA 2000 - 2005)	A14	Pesticide/Fertilizer/Petroleum Storage, Handling, Mixing, & Cleaning Areas	H
DWP - PCS - nursery	7916	A04 - Crops - Irrigated - Berries, Hops, Mint, Orchards, Vineyards/Nurseries, Green Houses, Vegetables, etc.	nursery	located on the east side of Tickle Creek Rd., south of Deep Creek	Clackamas Co (unincorporated)	Clackamas	2005	OR Dept. of Environmental Quality and OR Health Authority Source Water Assessment database (DEQ/OHA SWA 2000 - 2005)	A04	Crops - Irrigated - Berries, Hops, Mint, Orchards, Vineyards/Nurseries, Green Houses, Vegetables, etc.	H
DWP - PCS - nursery	7617	A04 - Crops - Irrigated - Berries, Hops, Mint, Orchards, Vineyards/Nurseries, Green Houses, Vegetables, etc.	nursery	south side of Haley Rd., west of Cindy Ln.	Clackamas Co (unincorporated)	Clackamas	2005	OR Dept. of Environmental Quality and OR Health Authority Source Water Assessment database (DEQ/OHA SWA 2000 - 2005)	A04	Crops - Irrigated - Berries, Hops, Mint, Orchards, Vineyards/Nurseries, Green Houses, Vegetables, etc.	H

Database Identifier (DB_ID)	Site Identifier	Status	Common Name	Address	City	County	Retrieval Date (RET_DATE)	Data Source	DEQ PCS Code	DEQ PCS Type	Relative Risk
DWP - PCS - nursery	7689	A04 - Crops - Irrigated - Berries, Hops, Mint, Orchards, Vineyards/Nurseries, Green Houses, Vegetables, etc.	nursery	30500 SE Church Rd.	Clackamas Co (unincorporated)	Clackamas	2005	OR Dept. of Environmental Quality and OR Health Authority Source Water Assessment database (DEQ/OHA SWA 2000 - 2005)	A04	Crops - Irrigated - Berries, Hops, Mint, Orchards, Vineyards/Nurseries, Green Houses, Vegetables, etc.	H
DWP - PCS - nursery	7689	A05 - Crops - Nonirrigated - Christmas Trees, Grains, Grass Seeds, Hay, Pasture	nursery	30500 SE Church Rd.	Clackamas Co (unincorporated)	Clackamas	2005	OR Dept. of Environmental Quality and OR Health Authority Source Water Assessment database (DEQ/OHA SWA 2000 - 2005)	A05	Crops - Nonirrigated - Christmas Trees, Grains, Grass Seeds, Hay, Pasture	L
DWP - PCS - nursery	7939	A04 - Crops - Irrigated - Berries, Hops, Mint, Orchards, Vineyards/Nurseries, Green Houses, Vegetables, etc.	nursery	located on the west side of Tickle Creek Rd., south of Fosberg Rd.	Clackamas Co (unincorporated)	Clackamas	2005	OR Dept. of Environmental Quality and OR Health Authority Source Water Assessment database (DEQ/OHA SWA 2000 - 2005)	A04	Crops - Irrigated - Berries, Hops, Mint, Orchards, Vineyards/Nurseries, Green Houses, Vegetables, etc.	H
DWP - PCS - nursery	7680	A04 - Crops - Irrigated - Berries, Hops, Mint, Orchards, Vineyards/Nurseries, Green Houses, Vegetables, etc.	nursery	east and west side of 312th Ave.	Clackamas Co (unincorporated)	Clackamas	2005	OR Dept. of Environmental Quality and OR Health Authority Source Water Assessment database (DEQ/OHA SWA 2000 - 2005)	A04	Crops - Irrigated - Berries, Hops, Mint, Orchards, Vineyards/Nurseries, Green Houses, Vegetables, etc.	H
DWP - PCS - nursery	7943	A04 - Crops - Irrigated - Berries, Hops, Mint, Orchards, Vineyards/Nurseries, Green Houses, Vegetables, etc.	nursery	located on the north side of Tickle Creek Rd., south of power lines	Clackamas Co (unincorporated)	Clackamas	2005	OR Dept. of Environmental Quality and OR Health Authority Source Water Assessment database (DEQ/OHA SWA 2000 - 2005)	A04	Crops - Irrigated - Berries, Hops, Mint, Orchards, Vineyards/Nurseries, Green Houses, Vegetables, etc.	H
DWP - PCS - nursery	7943	A05 - Crops - Nonirrigated - Christmas Trees, Grains, Grass Seeds, Hay, Pasture	nursery	located on the north side of Tickle Creek Rd., south of power lines	Clackamas Co (unincorporated)	Clackamas	2005	OR Dept. of Environmental Quality and OR Health Authority Source Water Assessment database (DEQ/OHA SWA 2000 - 2005)	A05	Crops - Nonirrigated - Christmas Trees, Grains, Grass Seeds, Hay, Pasture	L
DWP - PCS - nursery	7656	A04 - Crops - Irrigated - Berries, Hops, Mint, Orchards, Vineyards/Nurseries, Green Houses, Vegetables, etc.	nursery	east and west side of 322nd Ave., north of Kelso Rd.	Clackamas Co (unincorporated)	Clackamas	2005	OR Dept. of Environmental Quality and OR Health Authority Source Water Assessment database (DEQ/OHA SWA 2000 - 2005)	A04	Crops - Irrigated - Berries, Hops, Mint, Orchards, Vineyards/Nurseries, Green Houses, Vegetables, etc.	H
DWP - PCS - nursery	7628	A04 - Crops - Irrigated - Berries, Hops, Mint, Orchards, Vineyards/Nurseries, Green Houses, Vegetables, etc.	nursery	south side of Revenue Rd., south of Chin St.	Clackamas Co (unincorporated)	Clackamas	2005	OR Dept. of Environmental Quality and OR Health Authority Source Water Assessment database (DEQ/OHA SWA 2000 - 2005)	A04	Crops - Irrigated - Berries, Hops, Mint, Orchards, Vineyards/Nurseries, Green Houses, Vegetables, etc.	H

Database Identifier (DB_ID)	Site Identifier	Status	Common Name	Address	City	County	Retrieval Date (RET_DATE)	Data Source	DEQ PCS Code	DEQ PCS Type	Relative Risk
DWP - PCS - nursery	7753	A04 - Crops - Irrigated - Berries, Hops, Mint, Orchards, Vineyards/Nurseries, Green Houses, Vegetables, etc.	nursery	located on east side of Hwy. 26, south of Compton Rd.	Clackamas Co (unincorporated)	Clackamas	2005	OR Dept. of Environmental Quality and OR Health Authority Source Water Assessment database (DEQ/OHA SWA 2000 - 2005)	A04	Crops - Irrigated - Berries, Hops, Mint, Orchards, Vineyards/Nurseries, Green Houses, Vegetables, etc.	H
DWP - PCS - nursery	7753	A05 - Crops - Nonirrigated - Christmas Trees, Grains, Grass Seeds, Hay, Pasture	nursery	located on east side of Hwy. 26, south of Compton Rd.	Clackamas Co (unincorporated)	Clackamas	2005	OR Dept. of Environmental Quality and OR Health Authority Source Water Assessment database (DEQ/OHA SWA 2000 - 2005)	A05	Crops - Nonirrigated - Christmas Trees, Grains, Grass Seeds, Hay, Pasture	L
DWP - PCS - nursery	7641	A04 - Crops - Irrigated - Berries, Hops, Mint, Orchards, Vineyards/Nurseries, Green Houses, Vegetables, etc.	nursery	west side of Orient Rd., south of Compton Rd.	Clackamas Co (unincorporated)	Clackamas	2005	OR Dept. of Environmental Quality and OR Health Authority Source Water Assessment database (DEQ/OHA SWA 2000 - 2005)	A04	Crops - Irrigated - Berries, Hops, Mint, Orchards, Vineyards/Nurseries, Green Houses, Vegetables, etc.	H
DWP - PCS - Nursery	16188	A04 - Crops - Irrigated - Berries, Hops, Mint, Orchards, Vineyards/Nurseries, Green Houses, Vegetables, etc.	Nursery	Gunderson	Boring	Clackamas	2005	OR Dept. of Environmental Quality and OR Health Authority Source Water Assessment database (DEQ/OHA SWA 2000 - 2005)	A04	Crops - Irrigated - Berries, Hops, Mint, Orchards, Vineyards/Nurseries, Green Houses, Vegetables, etc.	H
DWP - PCS - nursery - possible project	7620	A04 - Crops - Irrigated - Berries, Hops, Mint, Orchards, Vineyards/Nurseries, Green Houses, Vegetables, etc.	nursery - possible project	10702 McCreary Ln. - on east side of road	Clackamas Co (unincorporated)	Clackamas	2005	OR Dept. of Environmental Quality and OR Health Authority Source Water Assessment database (DEQ/OHA SWA 2000 - 2005)	A04	Crops - Irrigated - Berries, Hops, Mint, Orchards, Vineyards/Nurseries, Green Houses, Vegetables, etc.	H
DWP - PCS - nursery - possible project	7620	A50 - Others (List)	nursery - possible project	10702 McCreary Ln. - on east side of road	Clackamas Co (unincorporated)	Clackamas	2005	OR Dept. of Environmental Quality and OR Health Authority Source Water Assessment database (DEQ/OHA SWA 2000 - 2005)	A50	Others (List)	H
DWP - PCS - nursery - possible project	7620	M13 - Random Dumpsites	nursery - possible project	10702 McCreary Ln. - on east side of road	Clackamas Co (unincorporated)	Clackamas	2005	OR Dept. of Environmental Quality and OR Health Authority Source Water Assessment database (DEQ/OHA SWA 2000 - 2005)	M13	Random Dumpsites	H
DWP - PCS - nursery - small, unnamed	7519	A04 - Crops - Irrigated - Berries, Hops, Mint, Orchards, Vineyards/Nurseries, Green Houses, Vegetables, etc.	nursery - small, unnamed	12525 172nd Ave. - east of 172nd Ave., north of Sunnyside Rd.	Clackamas Co (unincorporated)	Clackamas	2005	OR Dept. of Environmental Quality and OR Health Authority Source Water Assessment database (DEQ/OHA SWA 2000 - 2005)	A04	Crops - Irrigated - Berries, Hops, Mint, Orchards, Vineyards/Nurseries, Green Houses, Vegetables, etc.	H

Database Identifier (DB_ID)	Site Identifier	Status	Common Name	Address	City	County	Retrieval Date (RET_DATE)	Data Source	DEQ PCS Code	DEQ PCS Type	Relative Risk
DWP - PCS - nursery - small, unnamed	7519	A14 - Pesticide/Fertilizer/Petroleum Storage, Handling, Mixing, & Cleaning Areas	nursery - small, unnamed	12525 172nd Ave. - east of 172nd Ave., north of Sunnyside Rd.	Clackamas Co (unincorporated)	Clackamas	2005	OR Dept. of Environmental Quality and OR Health Authority Source Water Assessment database (DEQ/OHA SWA 2000 - 2005)	A14	Pesticide/Fertilizer/Petroleum Storage, Handling, Mixing, & Cleaning Areas	H
DWP - PCS - nursery and berries	7626	A04 - Crops - Irrigated - Berries, Hops, Mint, Orchards, Vineyards/Nurseries, Green Houses, Vegetables, etc.	nursery and berries	12072 SE Revenue Rd.	Clackamas Co (unincorporated)	Clackamas	2005	OR Dept. of Environmental Quality and OR Health Authority Source Water Assessment database (DEQ/OHA SWA 2000 - 2005)	A04	Crops - Irrigated - Berries, Hops, Mint, Orchards, Vineyards/Nurseries, Green Houses, Vegetables, etc.	H
DWP - PCS - nursery and berries	7626	M50 - Others (List)	nursery and berries	12072 SE Revenue Rd.	Clackamas Co (unincorporated)	Clackamas	2005	OR Dept. of Environmental Quality and OR Health Authority Source Water Assessment database (DEQ/OHA SWA 2000 - 2005)	M50	Others (List)	H
DWP - PCS - nursery on creek - disturbed riparian area	7568	A04 - Crops - Irrigated - Berries, Hops, Mint, Orchards, Vineyards/Nurseries, Green Houses, Vegetables, etc.	nursery on creek - disturbed riparian area	Hwy. 224 at Goose Creek crossing	Clackamas Co (unincorporated)	Clackamas	2005	OR Dept. of Environmental Quality and OR Health Authority Source Water Assessment database (DEQ/OHA SWA 2000 - 2005)	A04	Crops - Irrigated - Berries, Hops, Mint, Orchards, Vineyards/Nurseries, Green Houses, Vegetables, etc.	H
DWP - PCS - nursery on creek - disturbed riparian area	7568	A05 - Crops - Nonirrigated - Christmas Trees, Grains, Grass Seeds, Hay, Pasture	nursery on creek - disturbed riparian area	Hwy. 224 at Goose Creek crossing	Clackamas Co (unincorporated)	Clackamas	2005	OR Dept. of Environmental Quality and OR Health Authority Source Water Assessment database (DEQ/OHA SWA 2000 - 2005)	A05	Crops - Nonirrigated - Christmas Trees, Grains, Grass Seeds, Hay, Pasture	L
DWP - PCS - nursery on creek - disturbed riparian area	7568	A07 - Grazing Animals - > 5 Large Animals or Equivalent/Acre	nursery on creek - disturbed riparian area	Hwy. 224 at Goose Creek crossing	Clackamas Co (unincorporated)	Clackamas	2005	OR Dept. of Environmental Quality and OR Health Authority Source Water Assessment database (DEQ/OHA SWA 2000 - 2005)	A07	Grazing Animals - > 5 Large Animals or Equivalent/Acre	H
DWP - PCS - nursery on creek - disturbed riparian area	7568	M50 - Others (List)	nursery on creek - disturbed riparian area	Hwy. 224 at Goose Creek crossing	Clackamas Co (unincorporated)	Clackamas	2005	OR Dept. of Environmental Quality and OR Health Authority Source Water Assessment database (DEQ/OHA SWA 2000 - 2005)	M50	Others (List)	H
DWP - PCS - nursery/golf course	7654	A04 - Crops - Irrigated - Berries, Hops, Mint, Orchards, Vineyards/Nurseries, Green Houses, Vegetables, etc.	nursery/golf course	west side of 329th Ave.	Clackamas Co (unincorporated)	Clackamas	2005	OR Dept. of Environmental Quality and OR Health Authority Source Water Assessment database (DEQ/OHA SWA 2000 - 2005)	A04	Crops - Irrigated - Berries, Hops, Mint, Orchards, Vineyards/Nurseries, Green Houses, Vegetables, etc.	H
DWP - PCS - nursery/golf course	7654	R08 - Golf Courses	nursery/golf course	west side of 329th Ave.	Clackamas Co (unincorporated)	Clackamas	2005	OR Dept. of Environmental Quality and OR Health Authority Source Water Assessment database (DEQ/OHA SWA 2000 - 2005)	R08	Golf Courses	M
DWP - PCS - oak woodlands	7560	A55 - Unmanaged Forest Lands	oak woodlands	Filbert Rd., north of Suter Ave.	Clackamas Co (unincorporated)	Clackamas	2005	OR Dept. of Environmental Quality and OR Health Authority Source Water Assessment database (DEQ/OHA SWA 2000 - 2005)	A55	Unmanaged Forest Lands	L

Database Identifier (DB_ID)	Site Identifier	Status	Common Name	Address	City	County	Retrieval Date (RET_DATE)	Data Source	DEQ PCS Code	DEQ PCS Type	Relative Risk
DWP - PCS - office space	7497	C19 - Office Buildings/Complexes	office space	Morning Way	Clackamas Co (unincorporated)	Clackamas	2005	OR Dept. of Environmental Quality and OR Health Authority Source Water Assessment database (DEQ/OHA SWA 2000 - 2005)	C19	Office Buildings/Complexes	L
DWP - PCS - Old Farm House Nursery	7259	A04 - Crops - Irrigated - Berries, Hops, Mint, Orchards, Vineyards/Nurseries, Green Houses, Vegetables, etc.	Old Farm House Nursery	Hereford Rd.	Eagle Creek	Clackamas	2005	OR Dept. of Environmental Quality and OR Health Authority Source Water Assessment database (DEQ/OHA SWA 2000 - 2005)	A04	Crops - Irrigated - Berries, Hops, Mint, Orchards, Vineyards/Nurseries, Green Houses, Vegetables, etc.	H
DWP - PCS - Old Farm House Nursery	7259	A07 - Grazing Animals - > 5 Large Animals or Equivalent/Acre	Old Farm House Nursery	Hereford Rd.	Eagle Creek	Clackamas	2005	OR Dept. of Environmental Quality and OR Health Authority Source Water Assessment database (DEQ/OHA SWA 2000 - 2005)	A07	Grazing Animals - > 5 Large Animals or Equivalent/Acre	H
DWP - PCS - Old Farm House Nursery	7259	M08 - Homesteads - Rural - Machine Shops/Equipment Maintenance	Old Farm House Nursery	Hereford Rd.	Eagle Creek	Clackamas	2005	OR Dept. of Environmental Quality and OR Health Authority Source Water Assessment database (DEQ/OHA SWA 2000 - 2005)	M08	Homesteads - Rural - Machine Shops/Equipment Maintenance	H
DWP - PCS - old gasoline station	8102	C03 - Auto - Gas Stations	old gasoline station	located on the east side of Eagle Creek Rd., north of Currin Rd.	Eagle Creek	Clackamas	2005	OR Dept. of Environmental Quality and OR Health Authority Source Water Assessment database (DEQ/OHA SWA 2000 - 2005)	C03	Auto - Gas Stations	M
DWP - PCS - Old Milwaukie Plywood and Veneer	15901	C26 - Wood/Pulp/Paper Processing and Mills	Old Milwaukie Plywood and Veneer	Eagle Creek Road	Eagle Creek	Clackamas	2005	OR Dept. of Environmental Quality and OR Health Authority Source Water Assessment database (DEQ/OHA SWA 2000 - 2005)	C26	Wood/Pulp/Paper Processing and Mills	H
DWP - PCS - Old Milwaukie Plywood and Veneer	15901	C59 - Known Contamination listed as NFA (Sites/Plumes/Spills from ECSI)	Old Milwaukie Plywood and Veneer	Eagle Creek Road	Eagle Creek	Clackamas	2005	OR Dept. of Environmental Quality and OR Health Authority Source Water Assessment database (DEQ/OHA SWA 2000 - 2005)	C59	Known Contamination listed as NFA (Sites/Plumes/Spills from ECSI)	L
DWP - PCS - Old Milwaukie Plywood and Veneer	15901	M01 - Above Ground Storage Tanks- Excluding Water Tanks and Residential ASTs	Old Milwaukie Plywood and Veneer	Eagle Creek Road	Eagle Creek	Clackamas	2005	OR Dept. of Environmental Quality and OR Health Authority Source Water Assessment database (DEQ/OHA SWA 2000 - 2005)	M01	Above Ground Storage Tanks-Excluding Water Tanks and Residential ASTs	M
DWP - PCS - Old Milwaukie Plywood and Veneer	15901	M24 - UST - Decommissioned - Inactive	Old Milwaukie Plywood and Veneer	Eagle Creek Road	Eagle Creek	Clackamas	2005	OR Dept. of Environmental Quality and OR Health Authority Source Water Assessment database (DEQ/OHA SWA 2000 - 2005)	M24	UST - Decommissioned - Inactive	L
DWP - PCS - Orchard Lake & Halladin Heights	7100	M29 - Upstream Reservoirs/Dams	Orchard Lake & Halladin Heights	Hwy. 224 & Goose Hollow Dr.	Clackamas Co (unincorporated)	Clackamas	2005	OR Dept. of Environmental Quality and OR Health Authority Source Water Assessment database (DEQ/OHA SWA 2000 - 2005)	M29	Upstream Reservoirs/Dams	M
DWP - PCS - Orchard Lake & Halladin Heights	7100	R09 - Housing - High Density - > 1 House/0.5 Acres	Orchard Lake & Halladin Heights	Hwy. 224 & Goose Hollow Dr.	Clackamas Co (unincorporated)	Clackamas	2005	OR Dept. of Environmental Quality and OR Health Authority Source Water Assessment database (DEQ/OHA SWA 2000 - 2005)	R09	Housing - High Density - > 1 House/0.5 Acres	M
DWP - PCS - Oregon Conference of SDA	8643	R03 - Campgrounds/RV Parks	Oregon Conference of SDA	19800 Oatfield Rd.	Gladstone	Clackamas	2005	OR Dept. of Environmental Quality and OR Health Authority Source Water Assessment database (DEQ/OHA SWA 2000 - 2005)	R03	Campgrounds/RV Parks	M

Database Identifier (DB_ID)	Site Identifier	Status	Common Name	Address	City	County	Retrieval Date (RET_DATE)	Data Source	DEQ PCS Code	DEQ PCS Type	Relative Risk
DWP - PCS - Oregon Department of Fish and Wildlife regional office	7057	A51 - Fish Hatchery/Aquaculture	Oregon Department of Fish and Wildlife regional office	17330 SE Evelyn St.	Clackamas Co (unincorporated)	Clackamas	2005	OR Dept. of Environmental Quality and OR Health Authority Source Water Assessment database (DEQ/OHA SWA 2000 - 2005)	A51	Fish Hatchery/Aquaculture	H
DWP - PCS - Oregon Department of Fish and Wildlife regional office	7057	C19 - Office Buildings/Complexes	Oregon Department of Fish and Wildlife regional office	17330 SE Evelyn St.	Clackamas Co (unincorporated)	Clackamas	2005	OR Dept. of Environmental Quality and OR Health Authority Source Water Assessment database (DEQ/OHA SWA 2000 - 2005)	C19	Office Buildings/Complexes	L
DWP - PCS - Oregon Dried Floral Farms	7082	A04 - Crops - Irrigated - Berries, Hops, Mint, Orchards, Vineyards/Nurseries, Green Houses, Vegetables, etc.	Oregon Dried Floral Farms	Beaton Rd.	Clackamas Co (unincorporated)	Clackamas	2005	OR Dept. of Environmental Quality and OR Health Authority Source Water Assessment database (DEQ/OHA SWA 2000 - 2005)	A04	Crops - Irrigated - Berries, Hops, Mint, Orchards, Vineyards/Nurseries, Green Houses, Vegetables, etc.	H
DWP - PCS - Oregon Dried Floral Farms	7082	R09 - Housing - High Density - > 1 House/0.5 Acres	Oregon Dried Floral Farms	Beaton Rd.	Clackamas Co (unincorporated)	Clackamas	2005	OR Dept. of Environmental Quality and OR Health Authority Source Water Assessment database (DEQ/OHA SWA 2000 - 2005)	R09	Housing - High Density - > 1 House/0.5 Acres	M
DWP - PCS - Oregon Self Storage	7026	C24 - RV/Mini Storage	Oregon Self Storage	660 SE 82nd Drive	Gladstone	Clackamas	2005	OR Dept. of Environmental Quality and OR Health Authority Source Water Assessment database (DEQ/OHA SWA 2000 - 2005)	C24	RV/Mini Storage	L
DWP - PCS - Oregon Timber Resources	3783	C14 - Junk/Scrap/Salvage Yards	Oregon Timber Resources	Faraday Rd., near east end of Faraday Lake	Estacada	Clackamas	2005	OR Dept. of Environmental Quality and OR Health Authority Source Water Assessment database (DEQ/OHA SWA 2000 - 2005)	C14	Junk/Scrap/Salvage Yards	H
DWP - PCS - Oregon Timber Resources	3783	C26 - Wood/Pulp/Paper Processing and Mills	Oregon Timber Resources	Faraday Rd., near east end of Faraday Lake	Estacada	Clackamas	2005	OR Dept. of Environmental Quality and OR Health Authority Source Water Assessment database (DEQ/OHA SWA 2000 - 2005)	C26	Wood/Pulp/Paper Processing and Mills	H
DWP - PCS - Oregon Trail Elementary School	7500	R15 - Schools	Oregon Trail Elementary School	13895 at 152nd Ave. & Oregon Trail Dr.	Clackamas Co (unincorporated)	Clackamas	2005	OR Dept. of Environmental Quality and OR Health Authority Source Water Assessment database (DEQ/OHA SWA 2000 - 2005)	R15	Schools	M
DWP - PCS - Orient Drive Mobile Estates	9152	R09 - Housing - High Density - > 1 House/0.5 Acres	Orient Drive Mobile Estates	Surrounding well	Sandy	Clackamas	2005	OR Dept. of Environmental Quality and OR Health Authority Source Water Assessment database (DEQ/OHA SWA 2000 - 2005)	R09	Housing - High Density - > 1 House/0.5 Acres	M
DWP - PCS - Orient Drive Mobile Estates	9086	R09 - Housing - High Density - > 1 House/0.5 Acres	Orient Drive Mobile Estates	Surrounding well	Sandy	Clackamas	2005	OR Dept. of Environmental Quality and OR Health Authority Source Water Assessment database (DEQ/OHA SWA 2000 - 2005)	R09	Housing - High Density - > 1 House/0.5 Acres	M
DWP - PCS - Orient Drive Mobile Estates Septic	9088	M31 - Large Capacity Septic Systems -Class V UIC (serves >20)	Orient Drive Mobile Estates Septic	Northwest of well	Sandy	Clackamas	2005	OR Dept. of Environmental Quality and OR Health Authority Source Water Assessment database (DEQ/OHA SWA 2000 - 2005)	M31	Large Capacity Septic Systems -Class V UIC (serves >20)	M
DWP - PCS - Outlook Tree Farm	7077	A05 - Crops - Nonirrigated - Christmas Trees, Grains, Grass Seeds, Hay, Pasture	Outlook Tree Farm	Forsythe Rd.	Clackamas Co (unincorporated)	Clackamas	2005	OR Dept. of Environmental Quality and OR Health Authority Source Water Assessment database (DEQ/OHA SWA 2000 - 2005)	A05	Crops - Nonirrigated - Christmas Trees, Grains, Grass Seeds, Hay, Pasture	L
DWP - PCS - Overhead Powerline Right-of-Way	6154	M17 - Transmission Lines - Right-of-Ways	Overhead Powerline Right-of-Way	Just NE of wellhead, across DWPA	Boring	Clackamas	2005	OR Dept. of Environmental Quality and OR Health Authority Source Water Assessment database (DEQ/OHA SWA 2000 - 2005)	M17	Transmission Lines - Right-of-Ways	H

Database Identifier (DB_ID)	Site Identifier	Status	Common Name	Address	City	County	Retrieval Date (RET_DATE)	Data Source	DEQ PCS Code	DEQ PCS Type	Relative Risk
DWP - PCS - P & A Metal Fab	5996	C17 - Metal Plating/Finishing/Fabrication	P & A Metal Fab	NE corner of Jennifer & 130th Ave.	Clackamas	Clackamas	2005	OR Dept. of Environmental Quality and OR Health Authority Source Water Assessment database (DEQ/OHA SWA 2000 - 2005)	C17	Metal Plating/Finishing/Fabrication	H
DWP - PCS - P & A Metal Fab Inc.	7152	C17 - Metal Plating/Finishing/Fabrication	P & A Metal Fab Inc.	13009 Jennifer St.	Clackamas	Clackamas	2005	OR Dept. of Environmental Quality and OR Health Authority Source Water Assessment database (DEQ/OHA SWA 2000 - 2005)	C17	Metal Plating/Finishing/Fabrication	H
DWP - PCS - P & A Metal Fab Inc.	7152	C19 - Office Buildings/Complexes	P & A Metal Fab Inc.	13009 Jennifer St.	Clackamas	Clackamas	2005	OR Dept. of Environmental Quality and OR Health Authority Source Water Assessment database (DEQ/OHA SWA 2000 - 2005)	C19	Office Buildings/Complexes	L
DWP - PCS - P & A Metal Fab Inc.	7152	C20 - Parking Lots/Malls - > 50 Spaces	P & A Metal Fab Inc.	13009 Jennifer St.	Clackamas	Clackamas	2005	OR Dept. of Environmental Quality and OR Health Authority Source Water Assessment database (DEQ/OHA SWA 2000 - 2005)	C20	Parking Lots/Malls - > 50 Spaces	H
DWP - PCS - P & D Transport	6156	C10 - Fleet/Trucking/Bus Terminals	P & D Transport	S of & across street from Middle School	Boring	Clackamas	2005	OR Dept. of Environmental Quality and OR Health Authority Source Water Assessment database (DEQ/OHA SWA 2000 - 2005)	C10	Fleet/Trucking/Bus Terminals	M
DWP - PCS - P.G.E.	7151	M16 - Stormwater Retention Basins	P.G.E.	SE Jennifer St.; across street from 13011 Jennifer St.	Clackamas	Clackamas	2005	OR Dept. of Environmental Quality and OR Health Authority Source Water Assessment database (DEQ/OHA SWA 2000 - 2005)	M16	Stormwater Retention Basins	H
DWP - PCS - P.G.E.	7151	R18 - Utility Stations - Maintenance/Transformer Storage (including Hydroelectric Power Equip.)	P.G.E.	SE Jennifer St.; across street from 13011 Jennifer St.	Clackamas	Clackamas	2005	OR Dept. of Environmental Quality and OR Health Authority Source Water Assessment database (DEQ/OHA SWA 2000 - 2005)	R18	Utility Stations - Maintenance/Transformer Storage (including Hydroelectric Power Equip.)	H
DWP - PCS - P.G.E. Substation	7058	R18 - Utility Stations - Maintenance/Transformer Storage (including Hydroelectric Power Equip.)	P.G.E. Substation	Evelyn Street	Clackamas Co (unincorp)	Clackamas	2005	OR Dept. of Environmental Quality and OR Health Authority Source Water Assessment database (DEQ/OHA SWA 2000 - 2005)	R18	Utility Stations - Maintenance/Transformer Storage (including Hydroelectric Power Equip.)	H
DWP - PCS - P.P.G. Finishes Distribution Center	7126	C17 - Metal Plating/Finishing/Fabrication	P.P.G. Finishes Distribution Center	11900 Jennifer St.	Clackamas	Clackamas	2005	OR Dept. of Environmental Quality and OR Health Authority Source Water Assessment database (DEQ/OHA SWA 2000 - 2005)	C17	Metal Plating/Finishing/Fabrication	H
DWP - PCS - Pacific Land Clearing	8649	C07 - Chemical/Petroleum Processing/Storage	Pacific Land Clearing	16031 S. Park Place	Oregon City	Clackamas	2005	OR Dept. of Environmental Quality and OR Health Authority Source Water Assessment database (DEQ/OHA SWA 2000 - 2005)	C07	Chemical/Petroleum Processing/Storage	H
DWP - PCS - Pacific Land Clearing	8649	C68 - Miscellaneous Equipment Maintenance	Pacific Land Clearing	16031 S. Park Place	Oregon City	Clackamas	2005	OR Dept. of Environmental Quality and OR Health Authority Source Water Assessment database (DEQ/OHA SWA 2000 - 2005)	C68	Miscellaneous Equipment Maintenance	H
DWP - PCS - Pacific Western Co. Saw Mill	7094	C26 - Wood/Pulp/Paper Processing and Mills	Pacific Western Co. Saw Mill	16051 Hwy. 224	Clackamas Co (unincorp)	Clackamas	2005	OR Dept. of Environmental Quality and OR Health Authority Source Water Assessment database (DEQ/OHA SWA 2000 - 2005)	C26	Wood/Pulp/Paper Processing and Mills	H
DWP - PCS - Pacific Western Company	5733	C26 - Wood/Pulp/Paper Processing and Mills	Pacific Western Company	E end of private drive, just N of wellhead	Carver	Clackamas	2005	OR Dept. of Environmental Quality and OR Health Authority Source Water Assessment database (DEQ/OHA SWA 2000 - 2005)	C26	Wood/Pulp/Paper Processing and Mills	H

Database Identifier (DB_ID)	Site Identifier	Status	Common Name	Address	City	County	Retrieval Date (RET_DATE)	Data Source	DEQ PCS Code	DEQ PCS Type	Relative Risk
DWP - PCS - Pacific Western Rock	15295	M05 - Composting Facilities	Pacific Western Rock	Highway 224	Carver	Clackamas	2005	OR Dept. of Environmental Quality and OR Health Authority Source Water Assessment database (DEQ/OHA SWA 2000 - 2005)	M05	Composting Facilities	H
DWP - PCS - Palmer Road	7206	A07 - Grazing Animals - > 5 Large Animals or Equivalent/Acre	Palmer Road	off Eaden Rd.	Logan	Clackamas	2005	OR Dept. of Environmental Quality and OR Health Authority Source Water Assessment database (DEQ/OHA SWA 2000 - 2005)	A07	Grazing Animals - > 5 Large Animals or Equivalent/Acre	H
DWP - PCS - Palmer Road	7206	M09 - Homesteads - Rural - Septic Systems < 1/Acre	Palmer Road	off Eaden Rd.	Logan	Clackamas	2005	OR Dept. of Environmental Quality and OR Health Authority Source Water Assessment database (DEQ/OHA SWA 2000 - 2005)	M09	Homesteads - Rural - Septic Systems < 1/Acre	L
DWP - PCS - Paradise Community Club	7251	R16 - Septic Systems - High Density - > 1/Acre	Paradise Community Club	at end of Heiple Rd.	Eagle Creek	Clackamas	2005	OR Dept. of Environmental Quality and OR Health Authority Source Water Assessment database (DEQ/OHA SWA 2000 - 2005)	R16	Septic Systems - High Density - > 1/Acre	M
DWP - PCS - Paradise Park	9007	R09 - Housing - High Density - > 1 House/0.5 Acres	Paradise Park	Throughout DWPA	Eagle Creek	Clackamas	2005	OR Dept. of Environmental Quality and OR Health Authority Source Water Assessment database (DEQ/OHA SWA 2000 - 2005)	R09	Housing - High Density - > 1 House/0.5 Acres	M
DWP - PCS - Paradise Park	9007	R16 - Septic Systems - High Density - > 1/Acre	Paradise Park	Throughout DWPA	Eagle Creek	Clackamas	2005	OR Dept. of Environmental Quality and OR Health Authority Source Water Assessment database (DEQ/OHA SWA 2000 - 2005)	R16	Septic Systems - High Density - > 1/Acre	M
DWP - PCS - Park & Ride	7093	R12 - Motor Pools	Park & Ride	Hwy. 224, in front of Full Circle Countryside School	Clackamas Co (unincorporated)	Clackamas	2005	OR Dept. of Environmental Quality and OR Health Authority Source Water Assessment database (DEQ/OHA SWA 2000 - 2005)	R12	Motor Pools	M
DWP - PCS - Park Forest Products	9326	C12 - Furniture/Lumber/Parts Stores	Park Forest Products	Park Ave	Estacada	Clackamas	2005	OR Dept. of Environmental Quality and OR Health Authority Source Water Assessment database (DEQ/OHA SWA 2000 - 2005)	C12	Furniture/Lumber/Parts Stores	M
DWP - PCS - partial cut area - < 5 yrs.	7428	A12 - Managed Forest Lands - Partial Harvested - <10 yrs.	partial cut area - < 5 yrs.	Upper Highland Rd.	Clackamas Co (unincorporated)	Clackamas	2005	OR Dept. of Environmental Quality and OR Health Authority Source Water Assessment database (DEQ/OHA SWA 2000 - 2005)	A12	Managed Forest Lands - Partial Harvested - <10 yrs.	H
DWP - PCS - passable culvert - unmanaged deciduous forest lands	7970	A55 - Unmanaged Forest Lands	passable culvert - unmanaged deciduous forest lands	located on gravel road off northwest end of Colorado Rd.	Clackamas Co (unincorporated)	Clackamas	2005	OR Dept. of Environmental Quality and OR Health Authority Source Water Assessment database (DEQ/OHA SWA 2000 - 2005)	A55	Unmanaged Forest Lands	L
DWP - PCS - passable culvert - unmanaged deciduous forest lands	7970	M50 - Others (List)	passable culvert - unmanaged deciduous forest lands	located on gravel road off northwest end of Colorado Rd.	Clackamas Co (unincorporated)	Clackamas	2005	OR Dept. of Environmental Quality and OR Health Authority Source Water Assessment database (DEQ/OHA SWA 2000 - 2005)	M50	Others (List)	H
DWP - PCS - pasture land	7893	A05 - Crops - Nonirrigated - Christmas Trees, Grains, Grass Seeds, Hay, Pasture	pasture land	located on the north and south sides of Hoffmeister Rd.	Clackamas Co (unincorporated)	Clackamas	2005	OR Dept. of Environmental Quality and OR Health Authority Source Water Assessment database (DEQ/OHA SWA 2000 - 2005)	A05	Crops - Nonirrigated - Christmas Trees, Grains, Grass Seeds, Hay, Pasture	L
DWP - PCS - pasture land	8038	A05 - Crops - Nonirrigated - Christmas Trees, Grains, Grass Seeds, Hay, Pasture	pasture land	located on the north side of Hwy. 224, west of Bakers Ferry Rd.	Clackamas Co (unincorporated)	Clackamas	2005	OR Dept. of Environmental Quality and OR Health Authority Source Water Assessment database (DEQ/OHA SWA 2000 - 2005)	A05	Crops - Nonirrigated - Christmas Trees, Grains, Grass Seeds, Hay, Pasture	L

Database Identifier (DB_ID)	Site Identifier	Status	Common Name	Address	City	County	Retrieval Date (RET_DATE)	Data Source	DEQ PCS Code	DEQ PCS Type	Relative Risk
DWP - PCS - pasture land	7877	A05 - Crops - Nonirrigated - Christmas Trees, Grains, Grass Seeds, Hay Pasture	pasture land	located on the north side of Judd Rd., west of Holst Rd.	Clackamas Co (unincorporated)	Clackamas	2005	OR Dept. of Environmental Quality and OR Health Authority Source Water Assessment database (DEQ/OHA SWA 2000 - 2005)	A05	Crops - Nonirrigated - Christmas Trees, Grains, Grass Seeds, Hay, Pasture	L
DWP - PCS - pasture land	7562	A05 - Crops - Nonirrigated - Christmas Trees, Grains, Grass Seeds, Hay Pasture	pasture land	Filbert Rd., north of Suter Ave.	Clackamas Co (unincorporated)	Clackamas	2005	OR Dept. of Environmental Quality and OR Health Authority Source Water Assessment database (DEQ/OHA SWA 2000 - 2005)	A05	Crops - Nonirrigated - Christmas Trees, Grains, Grass Seeds, Hay, Pasture	L
DWP - PCS - pasture land	7562	A07 - Grazing Animals - > 5 Large Animals or Equivalent/Acre	pasture land	Filbert Rd., north of Suter Ave.	Clackamas Co (unincorporated)	Clackamas	2005	OR Dept. of Environmental Quality and OR Health Authority Source Water Assessment database (DEQ/OHA SWA 2000 - 2005)	A07	Grazing Animals - > 5 Large Animals or Equivalent/Acre	H
DWP - PCS - pasture land	7562	M52 - Ponds/Streams/Wetlands	pasture land	Filbert Rd., north of Suter Ave.	Clackamas Co (unincorporated)	Clackamas	2005	OR Dept. of Environmental Quality and OR Health Authority Source Water Assessment database (DEQ/OHA SWA 2000 - 2005)	M52	Ponds/Streams/Wetlands	L
DWP - PCS - pasture land	7937	A05 - Crops - Nonirrigated - Christmas Trees, Grains, Grass Seeds, Hay Pasture	pasture land	located on the west side of Fosberg Rd.	Clackamas Co (unincorporated)	Clackamas	2005	OR Dept. of Environmental Quality and OR Health Authority Source Water Assessment database (DEQ/OHA SWA 2000 - 2005)	A05	Crops - Nonirrigated - Christmas Trees, Grains, Grass Seeds, Hay, Pasture	L
DWP - PCS - pasture land	7556	A05 - Crops - Nonirrigated - Christmas Trees, Grains, Grass Seeds, Hay Pasture	pasture land	Filbert Rd., west of Van Currin Rd.	Clackamas Co (unincorporated)	Clackamas	2005	OR Dept. of Environmental Quality and OR Health Authority Source Water Assessment database (DEQ/OHA SWA 2000 - 2005)	A05	Crops - Nonirrigated - Christmas Trees, Grains, Grass Seeds, Hay, Pasture	L
DWP - PCS - pasture land	7556	A07 - Grazing Animals - > 5 Large Animals or Equivalent/Acre	pasture land	Filbert Rd., west of Van Currin Rd.	Clackamas Co (unincorporated)	Clackamas	2005	OR Dept. of Environmental Quality and OR Health Authority Source Water Assessment database (DEQ/OHA SWA 2000 - 2005)	A07	Grazing Animals - > 5 Large Animals or Equivalent/Acre	H
DWP - PCS - pasture land	7553	A05 - Crops - Nonirrigated - Christmas Trees, Grains, Grass Seeds, Hay Pasture	pasture land	both east and west sides of Van Currin Rd.	Clackamas Co (unincorporated)	Clackamas	2005	OR Dept. of Environmental Quality and OR Health Authority Source Water Assessment database (DEQ/OHA SWA 2000 - 2005)	A05	Crops - Nonirrigated - Christmas Trees, Grains, Grass Seeds, Hay, Pasture	L
DWP - PCS - pasture land	7553	A07 - Grazing Animals - > 5 Large Animals or Equivalent/Acre	pasture land	both east and west sides of Van Currin Rd.	Clackamas Co (unincorporated)	Clackamas	2005	OR Dept. of Environmental Quality and OR Health Authority Source Water Assessment database (DEQ/OHA SWA 2000 - 2005)	A07	Grazing Animals - > 5 Large Animals or Equivalent/Acre	H
DWP - PCS - pasture land	7869	A05 - Crops - Nonirrigated - Christmas Trees, Grains, Grass Seeds, Hay Pasture	pasture land	located on the north side of Judd Rd., west of Hwy. 211	Clackamas Co (unincorporated)	Clackamas	2005	OR Dept. of Environmental Quality and OR Health Authority Source Water Assessment database (DEQ/OHA SWA 2000 - 2005)	A05	Crops - Nonirrigated - Christmas Trees, Grains, Grass Seeds, Hay, Pasture	L
DWP - PCS - pasture land	7551	A05 - Crops - Nonirrigated - Christmas Trees, Grains, Grass Seeds, Hay Pasture	pasture land	Van Curren Rd., north of Wildcat Mountain Dr.	Clackamas Co (unincorporated)	Clackamas	2005	OR Dept. of Environmental Quality and OR Health Authority Source Water Assessment database (DEQ/OHA SWA 2000 - 2005)	A05	Crops - Nonirrigated - Christmas Trees, Grains, Grass Seeds, Hay, Pasture	L

Database Identifier (DB_ID)	Site Identifier	Status	Common Name	Address	City	County	Retrieval Date (RET_DATE)	Data Source	DEQ PCS Code	DEQ PCS Type	Relative Risk
DWP - PCS - pasture land - cattle	7627	A07 - Grazing Animals - > 5 Large Animals or Equivalent/Acre	pasture land - cattle	north side of Revenue Rd., south of Chin St.	Clackamas Co (unincorporated)	Clackamas	2005	OR Dept. of Environmental Quality and OR Health Authority Source Water Assessment database (DEQ/OHA SWA 2000 - 2005)	A07	Grazing Animals - > 5 Large Animals or Equivalent/Acre	H
DWP - PCS - pasture land - cattle in stream - possible project	8030	A05 - Crops - Nonirrigated - Christmas Trees, Grains, Grass Seeds, Hay, Pasture	pasture land - cattle in stream - possible project	east and west side of Amsigger Rd., north of Little Creek	Clackamas Co (unincorporated)	Clackamas	2005	OR Dept. of Environmental Quality and OR Health Authority Source Water Assessment database (DEQ/OHA SWA 2000 - 2005)	A05	Crops - Nonirrigated - Christmas Trees, Grains, Grass Seeds, Hay, Pasture	L
DWP - PCS - pasture land - cattle in stream - possible project	8030	A07 - Grazing Animals - > 5 Large Animals or Equivalent/Acre	pasture land - cattle in stream - possible project	east and west side of Amsigger Rd., north of Little Creek	Clackamas Co (unincorporated)	Clackamas	2005	OR Dept. of Environmental Quality and OR Health Authority Source Water Assessment database (DEQ/OHA SWA 2000 - 2005)	A07	Grazing Animals - > 5 Large Animals or Equivalent/Acre	H
DWP - PCS - pasture land - cattle in stream - possible project	8030	M52 - Ponds/Streams/Wetlands	pasture land - cattle in stream - possible project	east and west side of Amsigger Rd., north of Little Creek	Clackamas Co (unincorporated)	Clackamas	2005	OR Dept. of Environmental Quality and OR Health Authority Source Water Assessment database (DEQ/OHA SWA 2000 - 2005)	M52	Ponds/Streams/Wetlands	L
DWP - PCS - pasture land - Christmas trees	7859	A05 - Crops - Nonirrigated - Christmas Trees, Grains, Grass Seeds, Hay, Pasture	pasture land - Christmas trees	located on the east side of Judd Rd., south of Hwy. 211	Clackamas Co (unincorporated)	Clackamas	2005	OR Dept. of Environmental Quality and OR Health Authority Source Water Assessment database (DEQ/OHA SWA 2000 - 2005)	A05	Crops - Nonirrigated - Christmas Trees, Grains, Grass Seeds, Hay, Pasture	L
DWP - PCS - pasture land - grass	7938	A05 - Crops - Nonirrigated - Christmas Trees, Grains, Grass Seeds, Hay, Pasture	pasture land - grass	located on the east side of Tickle Creek Rd., south of Fosberg Rd.	Clackamas Co (unincorporated)	Clackamas	2005	OR Dept. of Environmental Quality and OR Health Authority Source Water Assessment database (DEQ/OHA SWA 2000 - 2005)	A05	Crops - Nonirrigated - Christmas Trees, Grains, Grass Seeds, Hay, Pasture	L
DWP - PCS - pasture land - horses	8026	A05 - Crops - Nonirrigated - Christmas Trees, Grains, Grass Seeds, Hay, Pasture	pasture land - horses	located on Dale Ln., north of Hwy. 224	Clackamas Co (unincorporated)	Clackamas	2005	OR Dept. of Environmental Quality and OR Health Authority Source Water Assessment database (DEQ/OHA SWA 2000 - 2005)	A05	Crops - Nonirrigated - Christmas Trees, Grains, Grass Seeds, Hay, Pasture	L
DWP - PCS - pasture land - horses	8026	A07 - Grazing Animals - > 5 Large Animals or Equivalent/Acre	pasture land - horses	located on Dale Ln., north of Hwy. 224	Clackamas Co (unincorporated)	Clackamas	2005	OR Dept. of Environmental Quality and OR Health Authority Source Water Assessment database (DEQ/OHA SWA 2000 - 2005)	A07	Grazing Animals - > 5 Large Animals or Equivalent/Acre	H
DWP - PCS - pasture land - sheep - pond	7923	A05 - Crops - Nonirrigated - Christmas Trees, Grains, Grass Seeds, Hay, Pasture	pasture land - sheep - pond	located on the south side of Knox Rd., east of creek crossing	Clackamas Co (unincorporated)	Clackamas	2005	OR Dept. of Environmental Quality and OR Health Authority Source Water Assessment database (DEQ/OHA SWA 2000 - 2005)	A05	Crops - Nonirrigated - Christmas Trees, Grains, Grass Seeds, Hay, Pasture	L
DWP - PCS - pasture land - sheep - pond	7923	A07 - Grazing Animals - > 5 Large Animals or Equivalent/Acre	pasture land - sheep - pond	located on the south side of Knox Rd., east of creek crossing	Clackamas Co (unincorporated)	Clackamas	2005	OR Dept. of Environmental Quality and OR Health Authority Source Water Assessment database (DEQ/OHA SWA 2000 - 2005)	A07	Grazing Animals - > 5 Large Animals or Equivalent/Acre	H
DWP - PCS - pasture land - sheep - pond	7923	M52 - Ponds/Streams/Wetlands	pasture land - sheep - pond	located on the south side of Knox Rd., east of creek crossing	Clackamas Co (unincorporated)	Clackamas	2005	OR Dept. of Environmental Quality and OR Health Authority Source Water Assessment database (DEQ/OHA SWA 2000 - 2005)	M52	Ponds/Streams/Wetlands	L

Database Identifier (DB_ID)	Site Identifier	Status	Common Name	Address	City	County	Retrieval Date (RET_DATE)	Data Source	DEQ PCS Code	DEQ PCS Type	Relative Risk
DWP - PCS - pasture land and Christmas trees	7555	A05 - Crops - Nonirrigated - Christmas Trees, Grains, Grass Seeds, Hay, Pasture	pasture land and Christmas trees	east and west side of Van Currin Rd., north of Goose Creek	Clackamas Co (unincorporated)	Clackamas	2005	OR Dept. of Environmental Quality and OR Health Authority Source Water Assessment database (DEQ/OHA SWA 2000 - 2005)	A05	Crops - Nonirrigated - Christmas Trees, Grains, Grass Seeds, Hay, Pasture	L
DWP - PCS - pasture land and Christmas trees	7555	A07 - Grazing Animals - > 5 Large Animals or Equivalent/Acre	pasture land and Christmas trees	east and west side of Van Currin Rd., north of Goose Creek	Clackamas Co (unincorporated)	Clackamas	2005	OR Dept. of Environmental Quality and OR Health Authority Source Water Assessment database (DEQ/OHA SWA 2000 - 2005)	A07	Grazing Animals - > 5 Large Animals or Equivalent/Acre	H
DWP - PCS - Peace Lutheran Church	8121	C20 - Parking Lots/Malls - > 50 Spaces	Peace Lutheran Church	located on the east side of Eagle Creek Rd., south of Duus Rd.	Clackamas Co (unincorporated)	Clackamas	2005	OR Dept. of Environmental Quality and OR Health Authority Source Water Assessment database (DEQ/OHA SWA 2000 - 2005)	C20	Parking Lots/Malls - > 50 Spaces	H
DWP - PCS - Peace Lutheran Church	8121	M31 - Large Capacity Septic Systems -Class V UIC (serves >20)	Peace Lutheran Church	located on the east side of Eagle Creek Rd., south of Duus Rd.	Clackamas Co (unincorporated)	Clackamas	2005	OR Dept. of Environmental Quality and OR Health Authority Source Water Assessment database (DEQ/OHA SWA 2000 - 2005)	M31	Large Capacity Septic Systems -Class V UIC (serves >20)	M
DWP - PCS - Peace Lutheran Church	8121	R11 - Lawn Care - Highly Maintained Areas	Peace Lutheran Church	located on the east side of Eagle Creek Rd., south of Duus Rd.	Clackamas Co (unincorporated)	Clackamas	2005	OR Dept. of Environmental Quality and OR Health Authority Source Water Assessment database (DEQ/OHA SWA 2000 - 2005)	R11	Lawn Care - Highly Maintained Areas	M
DWP - PCS - PGE - Faraday Facility	6281	C07 - Chemical/Petroleum Processing/Storage	PGE - Faraday Facility	Surrounding Wellhead	Estacada	Clackamas	2005	OR Dept. of Environmental Quality and OR Health Authority Source Water Assessment database (DEQ/OHA SWA 2000 - 2005)	C07	Chemical/Petroleum Processing/Storage	H
DWP - PCS - PGE - Faraday Facility	6281	C10 - Fleet/Trucking/Bus Terminals	PGE - Faraday Facility	Surrounding Wellhead	Estacada	Clackamas	2005	OR Dept. of Environmental Quality and OR Health Authority Source Water Assessment database (DEQ/OHA SWA 2000 - 2005)	C10	Fleet/Trucking/Bus Terminals	M
DWP - PCS - PGE - Faraday Facility	6281	C15 - Machine Shops	PGE - Faraday Facility	Surrounding Wellhead	Estacada	Clackamas	2005	OR Dept. of Environmental Quality and OR Health Authority Source Water Assessment database (DEQ/OHA SWA 2000 - 2005)	C15	Machine Shops	H
DWP - PCS - PGE - Faraday Facility	6281	C19 - Office Buildings/Complexes	PGE - Faraday Facility	Surrounding Wellhead	Estacada	Clackamas	2005	OR Dept. of Environmental Quality and OR Health Authority Source Water Assessment database (DEQ/OHA SWA 2000 - 2005)	C19	Office Buildings/Complexes	L
DWP - PCS - PGE - Faraday Facility	6281	C20 - Parking Lots/Malls - > 50 Spaces	PGE - Faraday Facility	Surrounding Wellhead	Estacada	Clackamas	2005	OR Dept. of Environmental Quality and OR Health Authority Source Water Assessment database (DEQ/OHA SWA 2000 - 2005)	C20	Parking Lots/Malls - > 50 Spaces	H
DWP - PCS - PGE - Faraday Facility	6281	M01 - Above Ground Storage Tanks- Excluding Water Tanks and Residential ASTs	PGE - Faraday Facility	Surrounding Wellhead	Estacada	Clackamas	2005	OR Dept. of Environmental Quality and OR Health Authority Source Water Assessment database (DEQ/OHA SWA 2000 - 2005)	M01	Above Ground Storage Tanks-Excluding Water Tanks and Residential ASTs	M
DWP - PCS - PGE - Faraday Facility	6281	M04 - Stormwater Outfalls	PGE - Faraday Facility	Surrounding Wellhead	Estacada	Clackamas	2005	OR Dept. of Environmental Quality and OR Health Authority Source Water Assessment database (DEQ/OHA SWA 2000 - 2005)	M04	Stormwater Outfalls	H
DWP - PCS - PGE - Faraday Facility	6281	M24 - UST - Decommissioned - Inactive	PGE - Faraday Facility	Surrounding Wellhead	Estacada	Clackamas	2005	OR Dept. of Environmental Quality and OR Health Authority Source Water Assessment database (DEQ/OHA SWA 2000 - 2005)	M24	UST - Decommissioned - Inactive	L
DWP - PCS - PGE - Faraday Facility	6281	M31 - Large Capacity Septic Systems -Class V UIC (serves >20)	PGE - Faraday Facility	Surrounding Wellhead	Estacada	Clackamas	2005	OR Dept. of Environmental Quality and OR Health Authority Source Water Assessment database (DEQ/OHA SWA 2000 - 2005)	M31	Large Capacity Septic Systems -Class V UIC (serves >20)	M

Database Identifier (DB_ID)	Site Identifier	Status	Common Name	Address	City	County	Retrieval Date (RET_DATE)	Data Source	DEQ PCS Code	DEQ PCS Type	Relative Risk
DWP - PCS - PGE - Faraday Facility	6281	R12 - Motor Pools	PGE - Faraday Facility	Surrounding Wellhead	Estacada	Clackamas	2005	OR Dept. of Environmental Quality and OR Health Authority Source Water Assessment database (DEQ/OHA SWA 2000 - 2005)	R12	Motor Pools	M
DWP - PCS - PGE - Faraday Facility	6281	R19 - Waste Transfer/Recycling Stations	PGE - Faraday Facility	Surrounding Wellhead	Estacada	Clackamas	2005	OR Dept. of Environmental Quality and OR Health Authority Source Water Assessment database (DEQ/OHA SWA 2000 - 2005)	R19	Waste Transfer/Recycling Stations	H
DWP - PCS - PGE Cazadero Hydroelectric Plant/Dam	3780	M17 - Transmission Lines - Right-of-Ways	PGE Cazadero Hydroelectric Plant/Dam	Between Hwy. 224 and Faraday Lake	Estacada	Clackamas	2005	OR Dept. of Environmental Quality and OR Health Authority Source Water Assessment database (DEQ/OHA SWA 2000 - 2005)	M17	Transmission Lines - Right-of-Ways	H
DWP - PCS - PGE Cazadero Hydroelectric Plant/Dam	3780	M24 - UST - Decommissioned - Inactive	PGE Cazadero Hydroelectric Plant/Dam	Between Hwy. 224 and Faraday Lake	Estacada	Clackamas	2005	OR Dept. of Environmental Quality and OR Health Authority Source Water Assessment database (DEQ/OHA SWA 2000 - 2005)	M24	UST - Decommissioned - Inactive	L
DWP - PCS - PGE Cazadero Hydroelectric Plant/Dam	3780	M29 - Upstream Reservoirs/Dams	PGE Cazadero Hydroelectric Plant/Dam	Between Hwy. 224 and Faraday Lake	Estacada	Clackamas	2005	OR Dept. of Environmental Quality and OR Health Authority Source Water Assessment database (DEQ/OHA SWA 2000 - 2005)	M29	Upstream Reservoirs/Dams	M
DWP - PCS - PGE Cazadero Hydroelectric Plant/Dam	3780	R18 - Utility Stations - Maintenance/Transformer Storage (including Hydroelectric Power Equip.)	PGE Cazadero Hydroelectric Plant/Dam	Between Hwy. 224 and Faraday Lake	Estacada	Clackamas	2005	OR Dept. of Environmental Quality and OR Health Authority Source Water Assessment database (DEQ/OHA SWA 2000 - 2005)	R18	Utility Stations - Maintenance/Transformer Storage (including Hydroelectric Power Equip.)	H
DWP - PCS - PGE High Tension Power Lines	3779	M17 - Transmission Lines - Right-of-Ways	PGE High Tension Power Lines	Along river corridor between Hwy 224 and the mainstem	Estacada	Clackamas	2005	OR Dept. of Environmental Quality and OR Health Authority Source Water Assessment database (DEQ/OHA SWA 2000 - 2005)	M17	Transmission Lines - Right-of-Ways	H
DWP - PCS - pipeline easement	7445	C51 - Pipelines - Chemical and Petroleum	pipeline easement	Edgewood St.	Clackamas Co (unincorporated)	Clackamas	2005	OR Dept. of Environmental Quality and OR Health Authority Source Water Assessment database (DEQ/OHA SWA 2000 - 2005)	C51	Pipelines - Chemical and Petroleum	H
DWP - PCS - Pleasant Valley Golf course	7508	A14 - Pesticide/Fertilizer/Petroleum Storage, Handling, Mixing, & Cleaning Areas	Pleasant Valley Golf course	162nd Ave. & Monner Rd.	Clackamas Co (unincorporated)	Clackamas	2005	OR Dept. of Environmental Quality and OR Health Authority Source Water Assessment database (DEQ/OHA SWA 2000 - 2005)	A14	Pesticide/Fertilizer/Petroleum Storage, Handling, Mixing, & Cleaning Areas	H
DWP - PCS - Pleasant Valley Golf course	7508	R08 - Golf Courses	Pleasant Valley Golf course	162nd Ave. & Monner Rd.	Clackamas Co (unincorporated)	Clackamas	2005	OR Dept. of Environmental Quality and OR Health Authority Source Water Assessment database (DEQ/OHA SWA 2000 - 2005)	R08	Golf Courses	M
DWP - PCS - Pleasant Valley Nursery	7520	A04 - Crops - Irrigated - Berries, Hops, Mint, Orchards, Vineyards/Nurseries, Green Houses, Vegetables, etc.	Pleasant Valley Nursery	Troge Rd. at 172nd Ave.	Clackamas Co (unincorporated)	Clackamas	2005	OR Dept. of Environmental Quality and OR Health Authority Source Water Assessment database (DEQ/OHA SWA 2000 - 2005)	A04	Crops - Irrigated - Berries, Hops, Mint, Orchards, Vineyards/Nurseries, Green Houses, Vegetables, etc.	H
DWP - PCS - Pleasant Valley Nursery	7520	A14 - Pesticide/Fertilizer/Petroleum Storage, Handling, Mixing, & Cleaning Areas	Pleasant Valley Nursery	Troge Rd. at 172nd Ave.	Clackamas Co (unincorporated)	Clackamas	2005	OR Dept. of Environmental Quality and OR Health Authority Source Water Assessment database (DEQ/OHA SWA 2000 - 2005)	A14	Pesticide/Fertilizer/Petroleum Storage, Handling, Mixing, & Cleaning Areas	H

Database Identifier (DB_ID)	Site Identifier	Status	Common Name	Address	City	County	Retrieval Date (RET_DATE)	Data Source	DEQ PCS Code	DEQ PCS Type	Relative Risk
DWP - PCS - Pleasant Valley Nursery	7520	M02 - Channel Alterations - Heavy	Pleasant Valley Nursery	Troge Rd. at 172nd Ave.	Clackamas Co (unincorporated)	Clackamas	2005	OR Dept. of Environmental Quality and OR Health Authority Source Water Assessment database (DEQ/OHA SWA 2000 - 2005)	M02	Channel Alterations - Heavy	H
DWP - PCS - Pleasant Valley Nursery	7520	M04 - Stormwater Outfalls	Pleasant Valley Nursery	Troge Rd. at 172nd Ave.	Clackamas Co (unincorporated)	Clackamas	2005	OR Dept. of Environmental Quality and OR Health Authority Source Water Assessment database (DEQ/OHA SWA 2000 - 2005)	M04	Stormwater Outfalls	H
DWP - PCS - POFCO	7110	C07 - Chemical/Petroleum Processing/Storage	POFCO	13805 SE Capps Rd.	Clackamas	Clackamas	2005	OR Dept. of Environmental Quality and OR Health Authority Source Water Assessment database (DEQ/OHA SWA 2000 - 2005)	C07	Chemical/Petroleum Processing/Storage	H
DWP - PCS - Pond	7625	M52 - Ponds/Streams/Wetlands	Pond	11965 SE Revenue Rd.	Clackamas Co (unincorporated)	Clackamas	2005	OR Dept. of Environmental Quality and OR Health Authority Source Water Assessment database (DEQ/OHA SWA 2000 - 2005)	M52	Ponds/Streams/Wetlands	L
DWP - PCS - pond - wetlands	7898	M52 - Ponds/Streams/Wetlands	pond - wetlands	located 300 feet west of 242nd Ave., on the south side of Hoffmeister Rd.	Clackamas Co (unincorporated)	Clackamas	2005	OR Dept. of Environmental Quality and OR Health Authority Source Water Assessment database (DEQ/OHA SWA 2000 - 2005)	M52	Ponds/Streams/Wetlands	L
DWP - PCS - pond, stream crossing - possible project	7688	A07 - Grazing Animals - > 5 Large Animals or Equivalent/Acre	pond, stream crossing - possible project	29592 SE Church Rd., on south side of Church Rd., east of Frank Ave.	Clackamas Co (unincorporated)	Clackamas	2005	OR Dept. of Environmental Quality and OR Health Authority Source Water Assessment database (DEQ/OHA SWA 2000 - 2005)	A07	Grazing Animals - > 5 Large Animals or Equivalent/Acre	H
DWP - PCS - pond, stream crossing - possible project	7688	M50 - Others (List)	pond, stream crossing - possible project	29592 SE Church Rd., on south side of Church Rd., east of Frank Ave.	Clackamas Co (unincorporated)	Clackamas	2005	OR Dept. of Environmental Quality and OR Health Authority Source Water Assessment database (DEQ/OHA SWA 2000 - 2005)	M50	Others (List)	H
DWP - PCS - pond, stream crossing - possible project	7688	M52 - Ponds/Streams/Wetlands	pond, stream crossing - possible project	29592 SE Church Rd., on south side of Church Rd., east of Frank Ave.	Clackamas Co (unincorporated)	Clackamas	2005	OR Dept. of Environmental Quality and OR Health Authority Source Water Assessment database (DEQ/OHA SWA 2000 - 2005)	M52	Ponds/Streams/Wetlands	L
DWP - PCS - ponds	7920	M52 - Ponds/Streams/Wetlands	ponds	located on the south side of Knox Rd.	Clackamas Co (unincorporated)	Clackamas	2005	OR Dept. of Environmental Quality and OR Health Authority Source Water Assessment database (DEQ/OHA SWA 2000 - 2005)	M52	Ponds/Streams/Wetlands	L
DWP - PCS - Portland Road & Driveway	7136	C15 - Machine Shops	Portland Road & Driveway	10500 SE Jennifer St.	Clackamas	Clackamas	2005	OR Dept. of Environmental Quality and OR Health Authority Source Water Assessment database (DEQ/OHA SWA 2000 - 2005)	C15	Machine Shops	H
DWP - PCS - Portland Road & Driveway	7136	C18 - Mining Activities - Gravel Mines/Gravel Pits	Portland Road & Driveway	10500 SE Jennifer St.	Clackamas	Clackamas	2005	OR Dept. of Environmental Quality and OR Health Authority Source Water Assessment database (DEQ/OHA SWA 2000 - 2005)	C18	Mining Activities - Gravel Mines/Gravel Pits	H
DWP - PCS - Portland Road & Driveway	7136	M16 - Stormwater Retention Basins	Portland Road & Driveway	10500 SE Jennifer St.	Clackamas	Clackamas	2005	OR Dept. of Environmental Quality and OR Health Authority Source Water Assessment database (DEQ/OHA SWA 2000 - 2005)	M16	Stormwater Retention Basins	H
DWP - PCS - Portland Road & Driveway	7135	C07 - Chemical/Petroleum Processing/Storage	Portland Road & Driveway	10960 SE Jennifer St.	Clackamas	Clackamas	2005	OR Dept. of Environmental Quality and OR Health Authority Source Water Assessment database (DEQ/OHA SWA 2000 - 2005)	C07	Chemical/Petroleum Processing/Storage	H

Database Identifier (DB_ID)	Site Identifier	Status	Common Name	Address	City	County	Retrieval Date (RET_DATE)	Data Source	DEQ PCS Code	DEQ PCS Type	Relative Risk
DWP - PCS - possible fish passage barrier - possible project	7928	M29 - Upstream Reservoirs/Dams	possible fish passage barrier - possible project	located north of 17650 SE Tickle Creek Rd.	Clackamas Co (unincorporated)	Clackamas	2005	OR Dept. of Environmental Quality and OR Health Authority Source Water Assessment database (DEQ/OHA SWA 2000 - 2005)	M29	Upstream Reservoirs/Dams	M
DWP - PCS - possible fish passage barrier - possible project	7928	M50 - Others (List)	possible fish passage barrier - possible project	located north of 17650 SE Tickle Creek Rd.	Clackamas Co (unincorporated)	Clackamas	2005	OR Dept. of Environmental Quality and OR Health Authority Source Water Assessment database (DEQ/OHA SWA 2000 - 2005)	M50	Others (List)	H
DWP - PCS - poultry or rabbit farm/nursery	7695	A03 - Confined Animal Feeding Operations (CAFOs)	poultry or rabbit farm/nursery	31265 SE 312th Ave.	Clackamas Co (unincorporated)	Clackamas	2005	OR Dept. of Environmental Quality and OR Health Authority Source Water Assessment database (DEQ/OHA SWA 2000 - 2005)	A03	Confined Animal Feeding Operations (CAFOs)	H
DWP - PCS - poultry or rabbit farm/nursery	7695	A04 - Crops - Irrigated - Berries, Hops, Mint, Orchards, Vineyards/Nurseries, Green Houses, Vegetables, etc.	poultry or rabbit farm/nursery	31265 SE 312th Ave.	Clackamas Co (unincorporated)	Clackamas	2005	OR Dept. of Environmental Quality and OR Health Authority Source Water Assessment database (DEQ/OHA SWA 2000 - 2005)	A04	Crops - Irrigated - Berries, Hops, Mint, Orchards, Vineyards/Nurseries, Green Houses, Vegetables, etc.	H
DWP - PCS - poultry slaughter house	7603	C11 - Food Processing	poultry slaughter house	on west side of 312th Dr., just north of Compton Rd., northeast of Hwy. 26	Clackamas Co (unincorporated)	Clackamas	2005	OR Dept. of Environmental Quality and OR Health Authority Source Water Assessment database (DEQ/OHA SWA 2000 - 2005)	C11	Food Processing	M
DWP - PCS - Powerline Right of Way	6279	M17 - Transmission Lines - Right-of-Ways	Powerline Right of Way	W edge of DWPA, parallel to Clackamas River	Estacada	Clackamas	2005	OR Dept. of Environmental Quality and OR Health Authority Source Water Assessment database (DEQ/OHA SWA 2000 - 2005)	M17	Transmission Lines - Right-of-Ways	H
DWP - PCS - power line row divide	7466	M17 - Transmission Lines - Right-of-Ways	power line row divide	Harding Rd.	Clackamas Co (unincorporated)	Clackamas	2005	OR Dept. of Environmental Quality and OR Health Authority Source Water Assessment database (DEQ/OHA SWA 2000 - 2005)	M17	Transmission Lines - Right-of-Ways	H
DWP - PCS - Precision Roof Trusses Inc.	7127	C13 - Home Manufacturing	Precision Roof Trusses Inc.	Jennifer St. & 115 Ave.	Clackamas	Clackamas	2005	OR Dept. of Environmental Quality and OR Health Authority Source Water Assessment database (DEQ/OHA SWA 2000 - 2005)	C13	Home Manufacturing	H
DWP - PCS - Priscilla Lane	7215	A07 - Grazing Animals - > 5 Large Animals or Equivalent/Acre	Priscilla Lane	off Bakers Ferry Rd.	Logan	Clackamas	2005	OR Dept. of Environmental Quality and OR Health Authority Source Water Assessment database (DEQ/OHA SWA 2000 - 2005)	A07	Grazing Animals - > 5 Large Animals or Equivalent/Acre	H
DWP - PCS - Priscilla Lane	7215	M09 - Homesteads - Rural - Septic Systems < 1/Acre	Priscilla Lane	off Bakers Ferry Rd.	Logan	Clackamas	2005	OR Dept. of Environmental Quality and OR Health Authority Source Water Assessment database (DEQ/OHA SWA 2000 - 2005)	M09	Homesteads - Rural - Septic Systems < 1/Acre	L
DWP - PCS - private fish hatchery	7438	A51 - Fish Hatchery/Aquaculture	private fish hatchery	Sherwood Ave.	Clackamas Co (unincorporated)	Clackamas	2005	OR Dept. of Environmental Quality and OR Health Authority Source Water Assessment database (DEQ/OHA SWA 2000 - 2005)	A51	Fish Hatchery/Aquaculture	H
DWP - PCS - Private land - unknown ownership	3785	M13 - Random Dumpsites	Private land - unknown ownership	Bend in Moss Hill Rd., south of Linglebeck Creek	Estacada	Clackamas	2005	OR Dept. of Environmental Quality and OR Health Authority Source Water Assessment database (DEQ/OHA SWA 2000 - 2005)	M13	Random Dumpsites	H
DWP - PCS - Private land - unknown ownership	3786	A12 - Managed Forest Lands - Partial Harvested - <10 yrs.	Private land - unknown ownership	Moss Hill Rd. at Linglebeck Creek	Estacada	Clackamas	2005	OR Dept. of Environmental Quality and OR Health Authority Source Water Assessment database (DEQ/OHA SWA 2000 - 2005)	A12	Managed Forest Lands - Partial Harvested - <10 yrs.	H

Database Identifier (DB_ID)	Site Identifier	Status	Common Name	Address	City	County	Retrieval Date (RET_DATE)	Data Source	DEQ PCS Code	DEQ PCS Type	Relative Risk
DWP - PCS - Private land - unknown ownership	3786	M13 - Random Dumpsites	Private land - unknown ownership	Moss Hill Rd. at Linglebeck Creek	Estacada	Clackamas	2005	OR Dept. of Environmental Quality and OR Health Authority Source Water Assessment database (DEQ/OHA SWA 2000 - 2005)	M13	Random Dumpsites	H
DWP - PCS - Private land - unknown ownership	3788	C14 - Junk/Scrap/Salvage Yards	Private land - unknown ownership	End of Trail Rd.	Estacada	Clackamas	2005	OR Dept. of Environmental Quality and OR Health Authority Source Water Assessment database (DEQ/OHA SWA 2000 - 2005)	C14	Junk/Scrap/Salvage Yards	H
DWP - PCS - private residence	7133	C14 - Junk/Scrap/Salvage Yards	private residence	approximately SE 113th		Clackamas	2005	OR Dept. of Environmental Quality and OR Health Authority Source Water Assessment database (DEQ/OHA SWA 2000 - 2005)	C14	Junk/Scrap/Salvage Yards	H
DWP - PCS - private residence / special asphalt products	7130	C07 - Chemical/Petroleum Processing/Storage	private residence / special asphalt products	16590 & 16569 SE 115th	Clackamas	Clackamas	2005	OR Dept. of Environmental Quality and OR Health Authority Source Water Assessment database (DEQ/OHA SWA 2000 - 2005)	C07	Chemical/Petroleum Processing/Storage	H
DWP - PCS - private residence / special asphalt products	7130	C14 - Junk/Scrap/Salvage Yards	private residence / special asphalt products	16590 & 16569 SE 115th	Clackamas	Clackamas	2005	OR Dept. of Environmental Quality and OR Health Authority Source Water Assessment database (DEQ/OHA SWA 2000 - 2005)	C14	Junk/Scrap/Salvage Yards	H
DWP - PCS - Private Residence w/ Abundant Solid Waste	6270	C14 - Junk/Scrap/Salvage Yards	Private Residence w/ Abundant Solid Waste	Immediately S of Wellhead	Oregon City	Clackamas	2005	OR Dept. of Environmental Quality and OR Health Authority Source Water Assessment database (DEQ/OHA SWA 2000 - 2005)	C14	Junk/Scrap/Salvage Yards	H
DWP - PCS - Private Residence w/ Abundant Solid Waste	6270	M08 - Homesteads - Rural - Machine Shops/Equip Maintenance	Private Residence w/ Abundant Solid Waste	Immediately S of Wellhead	Oregon City	Clackamas	2005	OR Dept. of Environmental Quality and OR Health Authority Source Water Assessment database (DEQ/OHA SWA 2000 - 2005)	M08	Homesteads - Rural - Machine Shops/Equip Maintenance	H
DWP - PCS - Private Residence w/ Abundant Solid Waste	6270	M09 - Homesteads - Rural - Septic Systems < 1/Acre	Private Residence w/ Abundant Solid Waste	Immediately S of Wellhead	Oregon City	Clackamas	2005	OR Dept. of Environmental Quality and OR Health Authority Source Water Assessment database (DEQ/OHA SWA 2000 - 2005)	M09	Homesteads - Rural - Septic Systems < 1/Acre	L
DWP - PCS - Private Residence with Abundant Solid Waste	6181	C14 - Junk/Scrap/Salvage Yards	Private Residence with Abundant Solid Waste	E side of Frank Ave, S of Church Rd.	Boring	Clackamas	2005	OR Dept. of Environmental Quality and OR Health Authority Source Water Assessment database (DEQ/OHA SWA 2000 - 2005)	C14	Junk/Scrap/Salvage Yards	H
DWP - PCS - Private Residence with Abundant Solid Waste	6181	M08 - Homesteads - Rural - Machine Shops/Equip Maintenance	Private Residence with Abundant Solid Waste	E side of Frank Ave, S of Church Rd.	Boring	Clackamas	2005	OR Dept. of Environmental Quality and OR Health Authority Source Water Assessment database (DEQ/OHA SWA 2000 - 2005)	M08	Homesteads - Rural - Machine Shops/Equip Maintenance	H
DWP - PCS - Private Residence with Abundant Solid Waste	6181	M09 - Homesteads - Rural - Septic Systems < 1/Acre	Private Residence with Abundant Solid Waste	E side of Frank Ave, S of Church Rd.	Boring	Clackamas	2005	OR Dept. of Environmental Quality and OR Health Authority Source Water Assessment database (DEQ/OHA SWA 2000 - 2005)	M09	Homesteads - Rural - Septic Systems < 1/Acre	L
DWP - PCS - Private Residence with Auto Salvage	6274	C14 - Junk/Scrap/Salvage Yards	Private Residence with Auto Salvage	S side of Redland Rd near 2 year Time of Travel	Oregon City	Clackamas	2005	OR Dept. of Environmental Quality and OR Health Authority Source Water Assessment database (DEQ/OHA SWA 2000 - 2005)	C14	Junk/Scrap/Salvage Yards	H
DWP - PCS - Private Residence with Auto Salvage	6274	M08 - Homesteads - Rural - Machine Shops/Equip Maintenance	Private Residence with Auto Salvage	S side of Redland Rd near 2 year Time of Travel	Oregon City	Clackamas	2005	OR Dept. of Environmental Quality and OR Health Authority Source Water Assessment database (DEQ/OHA SWA 2000 - 2005)	M08	Homesteads - Rural - Machine Shops/Equip Maintenance	H
DWP - PCS - Private Residence with Auto Salvage	6274	M09 - Homesteads - Rural - Septic Systems < 1/Acre	Private Residence with Auto Salvage	S side of Redland Rd near 2 year Time of Travel	Oregon City	Clackamas	2005	OR Dept. of Environmental Quality and OR Health Authority Source Water Assessment database (DEQ/OHA SWA 2000 - 2005)	M09	Homesteads - Rural - Septic Systems < 1/Acre	L
DWP - PCS - Private Residence with Large Boarding Stables	6276	A02 - Boarding Stables	Private Residence with Large Boarding Stables	NE Corner of Redland and Ridge Rds.	Oregon City	Clackamas	2005	OR Dept. of Environmental Quality and OR Health Authority Source Water Assessment database (DEQ/OHA SWA 2000 - 2005)	A02	Boarding Stables	H
DWP - PCS - Private Residence with Large Boarding Stables	6276	A06 - Farm Machinery Repair	Private Residence with Large Boarding Stables	NE Corner of Redland and Ridge Rds.	Oregon City	Clackamas	2005	OR Dept. of Environmental Quality and OR Health Authority Source Water Assessment database (DEQ/OHA SWA 2000 - 2005)	A06	Farm Machinery Repair	M

Database Identifier (DB_ID)	Site Identifier	Status	Common Name	Address	City	County	Retrieval Date (RET_DATE)	Data Source	DEQ PCS Code	DEQ PCS Type	Relative Risk
DWP - PCS - Private Residence with Large Boarding Stables	6276	A07 - Grazing Animals - > 5 Large Animals or Equivalent/Acre	Private Residence with Large Boarding Stables	NE Corner of Redland and Ridge Rds.	Oregon City	Clackamas	2005	OR Dept. of Environmental Quality and OR Health Authority Source Water Assessment database (DEQ/OHA SWA 2000 - 2005)	A07	Grazing Animals - > 5 Large Animals or Equivalent/Acre	H
DWP - PCS - Private Residence with Large Boarding Stables	6276	M08 - Homesteads - Rural - Machine Shops/Equip Maintenance	Private Residence with Large Boarding Stables	NE Corner of Redland and Ridge Rds.	Oregon City	Clackamas	2005	OR Dept. of Environmental Quality and OR Health Authority Source Water Assessment database (DEQ/OHA SWA 2000 - 2005)	M08	Homesteads - Rural - Machine Shops/Equip Maintenance	H
DWP - PCS - Private Residence with Large Boarding Stables	6276	M09 - Homesteads - Rural - Septic Systems < 1/Acre	Private Residence with Large Boarding Stables	NE Corner of Redland and Ridge Rds.	Oregon City	Clackamas	2005	OR Dept. of Environmental Quality and OR Health Authority Source Water Assessment database (DEQ/OHA SWA 2000 - 2005)	M09	Homesteads - Rural - Septic Systems < 1/Acre	L
DWP - PCS - ProLogis	7150	C10 - Fleet/Trucking/Bus Terminals	ProLogis	130th & Jennifer St.	Clackamas	Clackamas	2005	OR Dept. of Environmental Quality and OR Health Authority Source Water Assessment database (DEQ/OHA SWA 2000 - 2005)	C10	Fleet/Trucking/Bus Terminals	M
DWP - PCS - ProLogis	7150	C19 - Office Buildings/Complexes	ProLogis	130th & Jennifer St.	Clackamas	Clackamas	2005	OR Dept. of Environmental Quality and OR Health Authority Source Water Assessment database (DEQ/OHA SWA 2000 - 2005)	C19	Office Buildings/Complexes	L
DWP - PCS - ProLogis	7150	C20 - Parking Lots/Malls - > 50 Spaces	ProLogis	130th & Jennifer St.	Clackamas	Clackamas	2005	OR Dept. of Environmental Quality and OR Health Authority Source Water Assessment database (DEQ/OHA SWA 2000 - 2005)	C20	Parking Lots/Malls - > 50 Spaces	H
DWP - PCS - Promontory Park - PGE	3790	C62 - Marina/Houseboats/Boat Launch/Fueling Area	Promontory Park - PGE	Between North Fork Reservoir and Hwy. 224	Estacada	Clackamas	2005	OR Dept. of Environmental Quality and OR Health Authority Source Water Assessment database (DEQ/OHA SWA 2000 - 2005)	C62	Marina/Houseboats/Boat Launch/Fueling Area	H
DWP - PCS - Promontory Park - PGE	3790	M14 - River Recreation - Heavy Use (including Campgrounds)	Promontory Park - PGE	Between North Fork Reservoir and Hwy. 224	Estacada	Clackamas	2005	OR Dept. of Environmental Quality and OR Health Authority Source Water Assessment database (DEQ/OHA SWA 2000 - 2005)	M14	River Recreation - Heavy Use (including Campgrounds)	M
DWP - PCS - Promontory Park - PGE	3790	R13 - Parks	Promontory Park - PGE	Between North Fork Reservoir and Hwy. 224	Estacada	Clackamas	2005	OR Dept. of Environmental Quality and OR Health Authority Source Water Assessment database (DEQ/OHA SWA 2000 - 2005)	R13	Parks	M
DWP - PCS - Promontory Park - PGE	3790	R20 - Wastewater Treatment Plants/Collection Stations	Promontory Park - PGE	Between North Fork Reservoir and Hwy. 224	Estacada	Clackamas	2005	OR Dept. of Environmental Quality and OR Health Authority Source Water Assessment database (DEQ/OHA SWA 2000 - 2005)	R20	Wastewater Treatment Plants/Collection Stations	H
DWP - PCS - pump house	7917	R18 - Utility Stations - Maintenance/Transformer Storage (including Hydroelectric Power Equip.)	pump house	29421 SE Knox Rd., on the south side of Knox Rd.	Clackamas Co (unincorporated)	Clackamas	2005	OR Dept. of Environmental Quality and OR Health Authority Source Water Assessment database (DEQ/OHA SWA 2000 - 2005)	R18	Utility Stations - Maintenance/Transformer Storage (including Hydroelectric Power Equip.)	H
DWP - PCS - pump repair business - possible project	7899	C15 - Machine Shops	pump repair business - possible project	located at the southeast corner of 242nd Ave. & Hoffmeister Rd.	Clackamas Co (unincorporated)	Clackamas	2005	OR Dept. of Environmental Quality and OR Health Authority Source Water Assessment database (DEQ/OHA SWA 2000 - 2005)	C15	Machine Shops	H
DWP - PCS - pump repair business - possible project	7899	M50 - Others (List)	pump repair business - possible project	located at the southeast corner of 242nd Ave. & Hoffmeister Rd.	Clackamas Co (unincorporated)	Clackamas	2005	OR Dept. of Environmental Quality and OR Health Authority Source Water Assessment database (DEQ/OHA SWA 2000 - 2005)	M50	Others (List)	H

Database Identifier (DB_ID)	Site Identifier	Status	Common Name	Address	City	County	Retrieval Date (RET_DATE)	Data Source	DEQ PCS Code	DEQ PCS Type	Relative Risk
DWP - PCS - pump station	7503	R20 - Wastewater Treatment Plants/Collection Stations	pump station	north of Sunnyside Rd. at 147th Ave.	Clackamas	Clackamas	2005	OR Dept. of Environmental Quality and OR Health Authority Source Water Assessment database (DEQ/OHA SWA 2000 - 2005)	R20	Wastewater Treatment Plants/Collection Stations	H
DWP - PCS - R & R Automotive	7040	C01 - Auto - Body Shops	R & R Automotive	1250 SE 82nd Drive	Gladstone	Clackamas	2005	OR Dept. of Environmental Quality and OR Health Authority Source Water Assessment database (DEQ/OHA SWA 2000 - 2005)	C01	Auto - Body Shops	M
DWP - PCS - R.A. Shoppert Logging	7272	C15 - Machine Shops	R.A. Shoppert Logging	Hwy. 224	Barton	Clackamas	2005	OR Dept. of Environmental Quality and OR Health Authority Source Water Assessment database (DEQ/OHA SWA 2000 - 2005)	C15	Machine Shops	H
DWP - PCS - R.C. Rock Products	7098	C10 - Fleet/Trucking/Bus Terminals	R.C. Rock Products	Hwy. 224	Clackamas Co (unincorporated)	Clackamas	2005	OR Dept. of Environmental Quality and OR Health Authority Source Water Assessment database (DEQ/OHA SWA 2000 - 2005)	C10	Fleet/Trucking/Bus Terminals	M
DWP - PCS - R.C. Rock Products	7098	C18 - Mining Activities - Gravel Mines/Gravel Pits	R.C. Rock Products	Hwy. 224	Clackamas Co (unincorporated)	Clackamas	2005	OR Dept. of Environmental Quality and OR Health Authority Source Water Assessment database (DEQ/OHA SWA 2000 - 2005)	C18	Mining Activities - Gravel Mines/Gravel Pits	H
DWP - PCS - R.C. Rock Products	7098	M04 - Stormwater Outfalls	R.C. Rock Products	Hwy. 224	Clackamas Co (unincorporated)	Clackamas	2005	OR Dept. of Environmental Quality and OR Health Authority Source Water Assessment database (DEQ/OHA SWA 2000 - 2005)	M04	Stormwater Outfalls	H
DWP - PCS - Rainbow Greenhouse	7264	A04 - Crops - Irrigated - Berries, Hops, Mint, Orchards, Vineyards/Nurseries, Green Houses, Vegetables, etc.	Rainbow Greenhouse	28437 Hwy. 224	Eagle Creek	Clackamas	2005	OR Dept. of Environmental Quality and OR Health Authority Source Water Assessment database (DEQ/OHA SWA 2000 - 2005)	A04	Crops - Irrigated - Berries, Hops, Mint, Orchards, Vineyards/Nurseries, Green Houses, Vegetables, etc.	H
DWP - PCS - Rainbow Greenhouse	7264	M09 - Homesteads - Rural - Septic Systems < 1/Acre	Rainbow Greenhouse	28437 Hwy. 224	Eagle Creek	Clackamas	2005	OR Dept. of Environmental Quality and OR Health Authority Source Water Assessment database (DEQ/OHA SWA 2000 - 2005)	M09	Homesteads - Rural - Septic Systems < 1/Acre	L
DWP - PCS - Random Dumpsite	16190	M13 - Random Dumpsites	Random Dumpsite	Tickle Creek Road	Boring	Clackamas	2005	OR Dept. of Environmental Quality and OR Health Authority Source Water Assessment database (DEQ/OHA SWA 2000 - 2005)	M13	Random Dumpsites	H
DWP - PCS - raw land channel modification	7446	M02 - Channel Alterations - Heavy	raw land channel modification	Hattan Rd.	Clackamas Co (unincorporated)	Clackamas	2005	OR Dept. of Environmental Quality and OR Health Authority Source Water Assessment database (DEQ/OHA SWA 2000 - 2005)	M02	Channel Alterations - Heavy	H
DWP - PCS - RC Rock Products	15308	C18 - Mining Activities - Gravel Mines/Gravel Pits	RC Rock Products	Highway 224	Carver	Clackamas	2005	OR Dept. of Environmental Quality and OR Health Authority Source Water Assessment database (DEQ/OHA SWA 2000 - 2005)	C18	Mining Activities - Gravel Mines/Gravel Pits	H
DWP - PCS - RC Rock Products	15308	M57 - DEQ Permitted Stormwater Discharges (NPDES or WPCF)	RC Rock Products	Highway 224	Carver	Clackamas	2005	OR Dept. of Environmental Quality and OR Health Authority Source Water Assessment database (DEQ/OHA SWA 2000 - 2005)	M57	DEQ Permitted Stormwater Discharges (NPDES or WPCF)	L
DWP - PCS - RC Rock Products & Redi-Mix Gravel Pit	5935	C10 - Fleet/Trucking/Bus Terminals	RC Rock Products & Redi-Mix Gravel Pit	North of mobile home park along east bank of Clackamas River	Clackamas	Clackamas	2005	OR Dept. of Environmental Quality and OR Health Authority Source Water Assessment database (DEQ/OHA SWA 2000 - 2005)	C10	Fleet/Trucking/Bus Terminals	M

Database Identifier (DB_ID)	Site Identifier	Status	Common Name	Address	City	County	Retrieval Date (RET_DATE)	Data Source	DEQ PCS Code	DEQ PCS Type	Relative Risk
DWP - PCS - RC Rock Products & Redi-Mix Gravel Pit	5935	C18 - Mining Activities - Gravel Mines/Gravel Pits	RC Rock Products & Redi-Mix Gravel Pit	North of mobile home park along east bank of Clackamas River	Clackamas	Clackamas	2005	OR Dept. of Environmental Quality and OR Health Authority Source Water Assessment database (DEQ/OHA SWA 2000 - 2005)	C18	Mining Activities - Gravel Mines/Gravel Pits	H
DWP - PCS - RC Rock Products & Redi-Mix Gravel Pit	5935	M57 - DEQ Permitted Stormwater Discharges (NPDES or WPCF)	RC Rock Products & Redi-Mix Gravel Pit	North of mobile home park along east bank of Clackamas River	Clackamas	Clackamas	2005	OR Dept. of Environmental Quality and OR Health Authority Source Water Assessment database (DEQ/OHA SWA 2000 - 2005)	M57	DEQ Permitted Stormwater Discharges (NPDES or WPCF)	L
DWP - PCS - recent clear-cut	7436	A11 - Managed Forest Lands - Clearcut Harvested - < 35 yrs.	recent clear-cut	Fischer's Mill Rd.	Clackamas Co (unincorporated)	Clackamas	2005	OR Dept. of Environmental Quality and OR Health Authority Source Water Assessment database (DEQ/OHA SWA 2000 - 2005)	A11	Managed Forest Lands - Clearcut Harvested - < 35 yrs.	H
DWP - PCS - recent clear-cut and residential area	7444	A11 - Managed Forest Lands - Clearcut Harvested - < 35 yrs.	recent clear-cut and residential area	Hattan Rd.	Clackamas Co (unincorporated)	Clackamas	2005	OR Dept. of Environmental Quality and OR Health Authority Source Water Assessment database (DEQ/OHA SWA 2000 - 2005)	A11	Managed Forest Lands - Clearcut Harvested - < 35 yrs.	H
DWP - PCS - recent clear-cut and residential area	7444	M09 - Homesteads - Rural - Septic Systems < 1/Acre	recent clear-cut and residential area	Hattan Rd.	Clackamas Co (unincorporated)	Clackamas	2005	OR Dept. of Environmental Quality and OR Health Authority Source Water Assessment database (DEQ/OHA SWA 2000 - 2005)	M09	Homesteads - Rural - Septic Systems < 1/Acre	L
DWP - PCS - recent clear-cut area	7461	A11 - Managed Forest Lands - Clearcut Harvested - < 35 yrs.	recent clear-cut area	Bradley Rd.	Clackamas Co (unincorporated)	Clackamas	2005	OR Dept. of Environmental Quality and OR Health Authority Source Water Assessment database (DEQ/OHA SWA 2000 - 2005)	A11	Managed Forest Lands - Clearcut Harvested - < 35 yrs.	H
DWP - PCS - recent clear-cut area	7429	A11 - Managed Forest Lands - Clearcut Harvested - < 35 yrs.	recent clear-cut area	Ridge Rd.	Clackamas Co (unincorporated)	Clackamas	2005	OR Dept. of Environmental Quality and OR Health Authority Source Water Assessment database (DEQ/OHA SWA 2000 - 2005)	A11	Managed Forest Lands - Clearcut Harvested - < 35 yrs.	H
DWP - PCS - recent clear-cut area - small	7462	A11 - Managed Forest Lands - Clearcut Harvested - < 35 yrs.	recent clear-cut area - small	Eaden Rd.	Clackamas Co (unincorporated)	Clackamas	2005	OR Dept. of Environmental Quality and OR Health Authority Source Water Assessment database (DEQ/OHA SWA 2000 - 2005)	A11	Managed Forest Lands - Clearcut Harvested - < 35 yrs.	H
DWP - PCS - residential	7023	R09 - Housing - High Density - > 1 House/0.5 Acres	residential	at end of Edgewater Street	Gladstone	Clackamas	2005	OR Dept. of Environmental Quality and OR Health Authority Source Water Assessment database (DEQ/OHA SWA 2000 - 2005)	R09	Housing - High Density - > 1 House/0.5 Acres	M
DWP - PCS - residential	7023	R11 - Lawn Care - Highly Maintained Areas	residential	at end of Edgewater Street	Gladstone	Clackamas	2005	OR Dept. of Environmental Quality and OR Health Authority Source Water Assessment database (DEQ/OHA SWA 2000 - 2005)	R11	Lawn Care - Highly Maintained Areas	M
DWP - PCS - residential	7025	R09 - Housing - High Density - > 1 House/0.5 Acres	residential	Evergreen Lane	Gladstone	Clackamas	2005	OR Dept. of Environmental Quality and OR Health Authority Source Water Assessment database (DEQ/OHA SWA 2000 - 2005)	R09	Housing - High Density - > 1 House/0.5 Acres	M
DWP - PCS - residential	7048	R09 - Housing - High Density - > 1 House/0.5 Acres	residential	Tiffany Ct.	Clackamas Co (unincorporated)	Clackamas	2005	OR Dept. of Environmental Quality and OR Health Authority Source Water Assessment database (DEQ/OHA SWA 2000 - 2005)	R09	Housing - High Density - > 1 House/0.5 Acres	M
DWP - PCS - residential	7046	R09 - Housing - High Density - > 1 House/0.5 Acres	residential	Casa Blanca Ct.	Clackamas Co (unincorporated)	Clackamas	2005	OR Dept. of Environmental Quality and OR Health Authority Source Water Assessment database (DEQ/OHA SWA 2000 - 2005)	R09	Housing - High Density - > 1 House/0.5 Acres	M

Database Identifier (DB_ID)	Site Identifier	Status	Common Name	Address	City	County	Retrieval Date (RET_DATE)	Data Source	DEQ PCS Code	DEQ PCS Type	Relative Risk
DWP - PCS - residential	7062	M08 - Homesteads - Rural - Machine Shops/Equip Maintenance	residential	14760 CRD and 17610 CRD	Clackamas Co (unincorporated)	Clackamas	2005	OR Dept. of Environmental Quality and OR Health Authority Source Water Assessment database (DEQ/OHA SWA 2000 - 2005)	M08	Homesteads - Rural - Machine Shops/Equip Maintenance	H
DWP - PCS - residential	7062	R09 - Housing - High Density - > 1 House/0.5 Acres	residential	14760 CRD and 17610 CRD	Clackamas Co (unincorporated)	Clackamas	2005	OR Dept. of Environmental Quality and OR Health Authority Source Water Assessment database (DEQ/OHA SWA 2000 - 2005)	R09	Housing - High Density - > 1 House/0.5 Acres	M
DWP - PCS - residential	7252	R16 - Septic Systems - High Density - > 1/Acre	residential	SE Starr Rd.	Eagle Creek	Clackamas	2005	OR Dept. of Environmental Quality and OR Health Authority Source Water Assessment database (DEQ/OHA SWA 2000 - 2005)	R16	Septic Systems - High Density - > 1/Acre	M
DWP - PCS - residential - travel trailer	7557	R09 - Housing - High Density - > 1 House/0.5 Acres	residential - travel trailer	23930 Filbert Rd., north of Walnut Ave.	Clackamas Co (unincorporated)	Clackamas	2005	OR Dept. of Environmental Quality and OR Health Authority Source Water Assessment database (DEQ/OHA SWA 2000 - 2005)	R09	Housing - High Density - > 1 House/0.5 Acres	M
DWP - PCS - residential area	7083	M09 - Homesteads - Rural - Septic Systems < 1/Acre	residential area	Brunner Rd.	Clackamas Co (unincorporated)	Clackamas	2005	OR Dept. of Environmental Quality and OR Health Authority Source Water Assessment database (DEQ/OHA SWA 2000 - 2005)	M09	Homesteads - Rural - Septic Systems < 1/Acre	L
DWP - PCS - residential area	7086	R09 - Housing - High Density - > 1 House/0.5 Acres	residential area	Brunner Rd.	Clackamas Co (unincorporated)	Clackamas	2005	OR Dept. of Environmental Quality and OR Health Authority Source Water Assessment database (DEQ/OHA SWA 2000 - 2005)	R09	Housing - High Density - > 1 House/0.5 Acres	M
DWP - PCS - residential area	7061	R09 - Housing - High Density - > 1 House/0.5 Acres	residential area	between Forsythe Rd. and Carver on Clackamas River Drive (CRD)	Clackamas Co (unincorporated)	Clackamas	2005	OR Dept. of Environmental Quality and OR Health Authority Source Water Assessment database (DEQ/OHA SWA 2000 - 2005)	R09	Housing - High Density - > 1 House/0.5 Acres	M
DWP - PCS - residential area	7073	M09 - Homesteads - Rural - Septic Systems < 1/Acre	residential area	on Forsythe Rd. from Bradley to Brunner Rd.	Clackamas Co (unincorporated)	Clackamas	2005	OR Dept. of Environmental Quality and OR Health Authority Source Water Assessment database (DEQ/OHA SWA 2000 - 2005)	M09	Homesteads - Rural - Septic Systems < 1/Acre	L
DWP - PCS - residential area	7076	R09 - Housing - High Density - > 1 House/0.5 Acres	residential area	Victory Rd.	Clackamas Co (unincorporated)	Clackamas	2005	OR Dept. of Environmental Quality and OR Health Authority Source Water Assessment database (DEQ/OHA SWA 2000 - 2005)	R09	Housing - High Density - > 1 House/0.5 Acres	M
DWP - PCS - residential area	7063	M09 - Homesteads - Rural - Septic Systems < 1/Acre	residential area	between Forsythe Rd. and Carver on CRD	Clackamas Co (unincorporated)	Clackamas	2005	OR Dept. of Environmental Quality and OR Health Authority Source Water Assessment database (DEQ/OHA SWA 2000 - 2005)	M09	Homesteads - Rural - Septic Systems < 1/Acre	L
DWP - PCS - residential area	7063	R09 - Housing - High Density - > 1 House/0.5 Acres	residential area	between Forsythe Rd. and Carver on CRD	Clackamas Co (unincorporated)	Clackamas	2005	OR Dept. of Environmental Quality and OR Health Authority Source Water Assessment database (DEQ/OHA SWA 2000 - 2005)	R09	Housing - High Density - > 1 House/0.5 Acres	M
DWP - PCS - residential area	7075	R09 - Housing - High Density - > 1 House/0.5 Acres	residential area	Burkstrom Rd.	Clackamas Co (unincorporated)	Clackamas	2005	OR Dept. of Environmental Quality and OR Health Authority Source Water Assessment database (DEQ/OHA SWA 2000 - 2005)	R09	Housing - High Density - > 1 House/0.5 Acres	M
DWP - PCS - residential area	7072	A07 - Grazing Animals - > 5 Large Animals or Equivalent/Acre	residential area	Forsythe & Cliff View housing	Clackamas Co (unincorporated)	Clackamas	2005	OR Dept. of Environmental Quality and OR Health Authority Source Water Assessment database (DEQ/OHA SWA 2000 - 2005)	A07	Grazing Animals - > 5 Large Animals or Equivalent/Acre	H

Database Identifier (DB_ID)	Site Identifier	Status	Common Name	Address	City	County	Retrieval Date (RET_DATE)	Data Source	DEQ PCS Code	DEQ PCS Type	Relative Risk
DWP - PCS - residential area	7072	R16 - Septic Systems - High Density - > 1/Acre	residential area	Forsythe & Cliff View housing	Clackamas Co (unincorporated)	Clackamas	2005	OR Dept. of Environmental Quality and OR Health Authority Source Water Assessment database (DEQ/OHA SWA 2000 - 2005)	R16	Septic Systems - High Density - > 1/Acre	M
DWP - PCS - residential area	7096	M09 - Homesteads - Rural - Septic Systems < 1/Acre	residential area	Hwy. 224	Clackamas Co (unincorporated)	Clackamas	2005	OR Dept. of Environmental Quality and OR Health Authority Source Water Assessment database (DEQ/OHA SWA 2000 - 2005)	M09	Homesteads - Rural - Septic Systems < 1/Acre	L
DWP - PCS - residential area	7435	R09 - Housing - High Density - > 1 House/0.5 Acres	residential area	off Fischer's Mill Rd., on north side	Clackamas Co (unincorporated)	Clackamas	2005	OR Dept. of Environmental Quality and OR Health Authority Source Water Assessment database (DEQ/OHA SWA 2000 - 2005)	R09	Housing - High Density - > 1 House/0.5 Acres	M
DWP - PCS - residential area	7701	R09 - Housing - High Density - > 1 House/0.5 Acres	residential area	Sylvan Way, east of Richey Rd.	Clackamas Co (unincorporated)	Clackamas	2005	OR Dept. of Environmental Quality and OR Health Authority Source Water Assessment database (DEQ/OHA SWA 2000 - 2005)	R09	Housing - High Density - > 1 House/0.5 Acres	M
DWP - PCS - residential area - high density	7501	R09 - Housing - High Density - > 1 House/0.5 Acres	residential area - high density	between 142nd Dr. & 152nd Dr. to Sunnyside Rd.	Clackamas Co (unincorporated)	Clackamas	2005	OR Dept. of Environmental Quality and OR Health Authority Source Water Assessment database (DEQ/OHA SWA 2000 - 2005)	R09	Housing - High Density - > 1 House/0.5 Acres	M
DWP - PCS - residential area - high density	7501	R11 - Lawn Care - Highly Maintained Areas	residential area - high density	between 142nd Dr. & 152nd Dr. to Sunnyside Rd.	Clackamas Co (unincorporated)	Clackamas	2005	OR Dept. of Environmental Quality and OR Health Authority Source Water Assessment database (DEQ/OHA SWA 2000 - 2005)	R11	Lawn Care - Highly Maintained Areas	M
DWP - PCS - residential area - mixed rural and low density	7547	A05 - Crops - Nonirrigated - Christmas Trees, Grains, Grass Seeds, Hay, Pasture	residential area - mixed rural and low density	Tong Rd., located south of Hwy. 212	Clackamas Co (unincorporated)	Clackamas	2005	OR Dept. of Environmental Quality and OR Health Authority Source Water Assessment database (DEQ/OHA SWA 2000 - 2005)	A05	Crops - Nonirrigated - Christmas Trees, Grains, Grass Seeds, Hay, Pasture	L
DWP - PCS - residential area - mixed rural and low density	7547	M08 - Homesteads - Rural - Machine Shops/Equip Maintenance	residential area - mixed rural and low density	Tong Rd., located south of Hwy. 212	Clackamas Co (unincorporated)	Clackamas	2005	OR Dept. of Environmental Quality and OR Health Authority Source Water Assessment database (DEQ/OHA SWA 2000 - 2005)	M08	Homesteads - Rural - Machine Shops/Equip Maintenance	H
DWP - PCS - residential area - mixed rural and low density	7547	M09 - Homesteads - Rural - Septic Systems < 1/Acre	residential area - mixed rural and low density	Tong Rd., located south of Hwy. 212	Clackamas Co (unincorporated)	Clackamas	2005	OR Dept. of Environmental Quality and OR Health Authority Source Water Assessment database (DEQ/OHA SWA 2000 - 2005)	M09	Homesteads - Rural - Septic Systems < 1/Acre	L
DWP - PCS - residential area - mixed rural and low density	7547	R11 - Lawn Care - Highly Maintained Areas	residential area - mixed rural and low density	Tong Rd., located south of Hwy. 212	Clackamas Co (unincorporated)	Clackamas	2005	OR Dept. of Environmental Quality and OR Health Authority Source Water Assessment database (DEQ/OHA SWA 2000 - 2005)	R11	Lawn Care - Highly Maintained Areas	M
DWP - PCS - residential area - mixed rural and low density	7546	A05 - Crops - Nonirrigated - Christmas Trees, Grains, Grass Seeds, Hay, Pasture	residential area - mixed rural and low density	Hwy. 212 to Tong Rd.	Clackamas Co (unincorporated)	Clackamas	2005	OR Dept. of Environmental Quality and OR Health Authority Source Water Assessment database (DEQ/OHA SWA 2000 - 2005)	A05	Crops - Nonirrigated - Christmas Trees, Grains, Grass Seeds, Hay, Pasture	L
DWP - PCS - residential area - mixed rural and low density	7546	M09 - Homesteads - Rural - Septic Systems < 1/Acre	residential area - mixed rural and low density	Hwy. 212 to Tong Rd.	Clackamas Co (unincorporated)	Clackamas	2005	OR Dept. of Environmental Quality and OR Health Authority Source Water Assessment database (DEQ/OHA SWA 2000 - 2005)	M09	Homesteads - Rural - Septic Systems < 1/Acre	L

Database Identifier (DB_ID)	Site Identifier	Status	Common Name	Address	City	County	Retrieval Date (RET_DATE)	Data Source	DEQ PCS Code	DEQ PCS Type	Relative Risk
DWP - PCS - residential area - mixed rural and low density	7546	R04 - Cemeteries - Pre-1945	residential area - mixed rural and low density	Hwy. 212 to Tong Rd.	Clackamas Co (unincorporated)	Clackamas	2005	OR Dept. of Environmental Quality and OR Health Authority Source Water Assessment database (DEQ/OHA SWA 2000 - 2005)	R04	Cemeteries - Pre-1945	L
DWP - PCS - residential area - mixed rural and low density	7545	A05 - Crops - Nonirrigated - Christmas Trees, Grains, Grass Seeds, Hay, Pasture	residential area - mixed rural and low density	Royer Rd., located south of Hwy. 212	Clackamas Co (unincorporated)	Clackamas	2005	OR Dept. of Environmental Quality and OR Health Authority Source Water Assessment database (DEQ/OHA SWA 2000 - 2005)	A05	Crops - Nonirrigated - Christmas Trees, Grains, Grass Seeds, Hay, Pasture	L
DWP - PCS - residential area - mixed rural and low density	7545	A06 - Farm Machinery Repair	residential area - mixed rural and low density	Royer Rd., located south of Hwy. 212	Clackamas Co (unincorporated)	Clackamas	2005	OR Dept. of Environmental Quality and OR Health Authority Source Water Assessment database (DEQ/OHA SWA 2000 - 2005)	A06	Farm Machinery Repair	M
DWP - PCS - residential area - mixed rural and low density	7545	C16 - Medical/Vet Offices	residential area - mixed rural and low density	Royer Rd., located south of Hwy. 212	Clackamas Co (unincorporated)	Clackamas	2005	OR Dept. of Environmental Quality and OR Health Authority Source Water Assessment database (DEQ/OHA SWA 2000 - 2005)	C16	Medical/Vet Offices	L
DWP - PCS - residential area - mixed rural and low density	7545	M09 - Homesteads - Rural - Septic Systems < 1/Acre	residential area - mixed rural and low density	Royer Rd., located south of Hwy. 212	Clackamas Co (unincorporated)	Clackamas	2005	OR Dept. of Environmental Quality and OR Health Authority Source Water Assessment database (DEQ/OHA SWA 2000 - 2005)	M09	Homesteads - Rural - Septic Systems < 1/Acre	L
DWP - PCS - residential area - mixed rural and low density	7545	M17 - Transmission Lines - Right-of-Ways	residential area - mixed rural and low density	Royer Rd., located south of Hwy. 212	Clackamas Co (unincorporated)	Clackamas	2005	OR Dept. of Environmental Quality and OR Health Authority Source Water Assessment database (DEQ/OHA SWA 2000 - 2005)	M17	Transmission Lines - Right-of-Ways	H
DWP - PCS - residential area - mixed rural and low density	7545	R09 - Housing - High Density - > 1 House/0.5 Acres	residential area - mixed rural and low density	Royer Rd., located south of Hwy. 212	Clackamas Co (unincorporated)	Clackamas	2005	OR Dept. of Environmental Quality and OR Health Authority Source Water Assessment database (DEQ/OHA SWA 2000 - 2005)	R09	Housing - High Density - > 1 House/0.5 Acres	M
DWP - PCS - residential area - mixed rural and low density	7544	A05 - Crops - Nonirrigated - Christmas Trees, Grains, Grass Seeds, Hay, Pasture	residential area - mixed rural and low density	Weatherly Ln., located on the west side of 232nd Dr.	Clackamas Co (unincorporated)	Clackamas	2005	OR Dept. of Environmental Quality and OR Health Authority Source Water Assessment database (DEQ/OHA SWA 2000 - 2005)	A05	Crops - Nonirrigated - Christmas Trees, Grains, Grass Seeds, Hay, Pasture	L
DWP - PCS - residential area - mixed rural and low density	7544	A07 - Grazing Animals - > 5 Large Animals or Equivalent/Acre	residential area - mixed rural and low density	Weatherly Ln., located on the west side of 232nd Dr.	Clackamas Co (unincorporated)	Clackamas	2005	OR Dept. of Environmental Quality and OR Health Authority Source Water Assessment database (DEQ/OHA SWA 2000 - 2005)	A07	Grazing Animals - > 5 Large Animals or Equivalent/Acre	H
DWP - PCS - residential area - mixed rural and low density	7544	M09 - Homesteads - Rural - Septic Systems < 1/Acre	residential area - mixed rural and low density	Weatherly Ln., located on the west side of 232nd Dr.	Clackamas Co (unincorporated)	Clackamas	2005	OR Dept. of Environmental Quality and OR Health Authority Source Water Assessment database (DEQ/OHA SWA 2000 - 2005)	M09	Homesteads - Rural - Septic Systems < 1/Acre	L
DWP - PCS - residential area - mixed rural and low density	7544	R16 - Septic Systems - High Density - > 1/Acre	residential area - mixed rural and low density	Weatherly Ln., located on the west side of 232nd Dr.	Clackamas Co (unincorporated)	Clackamas	2005	OR Dept. of Environmental Quality and OR Health Authority Source Water Assessment database (DEQ/OHA SWA 2000 - 2005)	R16	Septic Systems - High Density - > 1/Acre	M
DWP - PCS - Residential development/construction	3787	R52 - Future Land Development - Residential	Residential development/construction	Darrow Rd. & Mountain View Ln.	Estacada	Clackamas	2005	OR Dept. of Environmental Quality and OR Health Authority Source Water Assessment database (DEQ/OHA SWA 2000 - 2005)	R52	Future Land Development - Residential	H

Database Identifier (DB_ID)	Site Identifier	Status	Common Name	Address	City	County	Retrieval Date (RET_DATE)	Data Source	DEQ PCS Code	DEQ PCS Type	Relative Risk
DWP - PCS - Residential Heating Oil Tank	8650	M26 - UST - Confirmed Leaking but listed as NFA - DEQ LUST List	Residential Heating Oil Tank	430 E. Berkeley	Gladstone	Clackamas	2005	OR Dept. of Environmental Quality and OR Health Authority Source Water Assessment database (DEQ/OHA SWA 2000 - 2005)	M26	UST - Confirmed Leaking but listed as NFA - DEQ LUST List	L
DWP - PCS - Residential Heating Oil Tank	8637	M25 - UST - Non-Regulated Tanks - < 1,100 gals or large heating oil tanks	Residential Heating Oil Tank	825 Berkerly	Gladstone	Clackamas	2005	OR Dept. of Environmental Quality and OR Health Authority Source Water Assessment database (DEQ/OHA SWA 2000 - 2005)	M25	UST - Non-Regulated Tanks - < 1,100 gals or large heating oil tanks	M
DWP - PCS - Residential Heating Oil Tank	15303	R54 - Aboveground Storage Tanks - Residential	Residential Heating Oil Tank	Clackamas River Dr	Carver	Clackamas	2005	OR Dept. of Environmental Quality and OR Health Authority Source Water Assessment database (DEQ/OHA SWA 2000 - 2005)	R54	Aboveground Storage Tanks - Residential	M
DWP - PCS - Residential Housing Area	6157	M30 - Wells - Residential/Commercial/Industrial	Residential Housing Area	Community surrounding school grounds	Boring	Clackamas	2005	OR Dept. of Environmental Quality and OR Health Authority Source Water Assessment database (DEQ/OHA SWA 2000 - 2005)	M30	Wells - Residential/Commercial/Industrial	M
DWP - PCS - Residential Housing Area	6157	R09 - Housing - High Density - > 1 House/0.5 Acres	Residential Housing Area	Community surrounding school grounds	Boring	Clackamas	2005	OR Dept. of Environmental Quality and OR Health Authority Source Water Assessment database (DEQ/OHA SWA 2000 - 2005)	R09	Housing - High Density - > 1 House/0.5 Acres	M
DWP - PCS - Residential Housing Area	6157	R16 - Septic Systems - High Density - > 1/Acre	Residential Housing Area	Community surrounding school grounds	Boring	Clackamas	2005	OR Dept. of Environmental Quality and OR Health Authority Source Water Assessment database (DEQ/OHA SWA 2000 - 2005)	R16	Septic Systems - High Density - > 1/Acre	M
DWP - PCS - Residential Housing High Density	7195	A07 - Grazing Animals - > 5 Large Animals or Equivalent/Acre	Residential Housing High Density	Coquina Ave. & S. Springwater Rd.	Carver	Clackamas	2005	OR Dept. of Environmental Quality and OR Health Authority Source Water Assessment database (DEQ/OHA SWA 2000 - 2005)	A07	Grazing Animals - > 5 Large Animals or Equivalent/Acre	H
DWP - PCS - Residential Housing High Density	7195	M09 - Homesteads - Rural - Septic Systems < 1/Acre	Residential Housing High Density	Coquina Ave. & S. Springwater Rd.	Carver	Clackamas	2005	OR Dept. of Environmental Quality and OR Health Authority Source Water Assessment database (DEQ/OHA SWA 2000 - 2005)	M09	Homesteads - Rural - Septic Systems < 1/Acre	L
DWP - PCS - Residential Housing High Density	7195	R09 - Housing - High Density - > 1 House/0.5 Acres	Residential Housing High Density	Coquina Ave. & S. Springwater Rd.	Carver	Clackamas	2005	OR Dept. of Environmental Quality and OR Health Authority Source Water Assessment database (DEQ/OHA SWA 2000 - 2005)	R09	Housing - High Density - > 1 House/0.5 Acres	M
DWP - PCS - Residential Housing High Density	7195	R11 - Lawn Care - Highly Maintained Areas	Residential Housing High Density	Coquina Ave. & S. Springwater Rd.	Carver	Clackamas	2005	OR Dept. of Environmental Quality and OR Health Authority Source Water Assessment database (DEQ/OHA SWA 2000 - 2005)	R11	Lawn Care - Highly Maintained Areas	M
DWP - PCS - residential on septic systems	7015	M09 - Homesteads - Rural - Septic Systems < 1/Acre	residential on septic systems	between Forsythe and Carver on Clackamas River Drive (CRD)	Clackamas Co (unincorporated)	Clackamas	2005	OR Dept. of Environmental Quality and OR Health Authority Source Water Assessment database (DEQ/OHA SWA 2000 - 2005)	M09	Homesteads - Rural - Septic Systems < 1/Acre	L
DWP - PCS - residential on septic systems	7021	M09 - Homesteads - Rural - Septic Systems < 1/Acre	residential on septic systems	Forsythe Rd.	Clackamas Co (unincorporated)	Clackamas	2005	OR Dept. of Environmental Quality and OR Health Authority Source Water Assessment database (DEQ/OHA SWA 2000 - 2005)	M09	Homesteads - Rural - Septic Systems < 1/Acre	L
DWP - PCS - residential on septic systems	7036	M09 - Homesteads - Rural - Septic Systems < 1/Acre	residential on septic systems	Highland Rd.	Clackamas Co (unincorporated)	Clackamas	2005	OR Dept. of Environmental Quality and OR Health Authority Source Water Assessment database (DEQ/OHA SWA 2000 - 2005)	M09	Homesteads - Rural - Septic Systems < 1/Acre	L
DWP - PCS - residential on septic systems	7034	M09 - Homesteads - Rural - Septic Systems < 1/Acre	residential on septic systems	Forsythe Rd. between Brunner Rd. and Highland Rd.	Clackamas Co (unincorporated)	Clackamas	2005	OR Dept. of Environmental Quality and OR Health Authority Source Water Assessment database (DEQ/OHA SWA 2000 - 2005)	M09	Homesteads - Rural - Septic Systems < 1/Acre	L

Database Identifier (DB_ID)	Site Identifier	Status	Common Name	Address	City	County	Retrieval Date (RET_DATE)	Data Source	DEQ PCS Code	DEQ PCS Type	Relative Risk
DWP - PCS - residential on septic systems	7030	M09 - Homesteads - Rural - Septic Systems < 1/Acre	residential on septic systems	between Forsythe and Carver on Clackamas River Drive	Clackamas Co (unincorporated)	Clackamas	2005	OR Dept. of Environmental Quality and OR Health Authority Source Water Assessment database (DEQ/OHA SWA 2000 - 2005)	M09	Homesteads - Rural - Septic Systems < 1/Acre	L
DWP - PCS - Residential/Commercial Heating Oil Tank	8634	M25 - UST - Non-Regulated Tanks - < 1,100 gals or large heating oil tanks	Residential/Commercial Heating Oil Tank	805 Berkeley	Gladstone	Clackamas	2005	OR Dept. of Environmental Quality and OR Health Authority Source Water Assessment database (DEQ/OHA SWA 2000 - 2005)	M25	UST - Non-Regulated Tanks - < 1,100 gals or large heating oil tanks	M
DWP - PCS - Reynolds Excavating	7657	C04 - Auto - Repair Shops	Reynolds Excavating	located at the end of 322nd Ave.	Clackamas Co (unincorporated)	Clackamas	2005	OR Dept. of Environmental Quality and OR Health Authority Source Water Assessment database (DEQ/OHA SWA 2000 - 2005)	C04	Auto - Repair Shops	M
DWP - PCS - Reynolds Excavating	7657	C07 - Chemical/Petroleum Processing/Storage	Reynolds Excavating	located at the end of 322nd Ave.	Clackamas Co (unincorporated)	Clackamas	2005	OR Dept. of Environmental Quality and OR Health Authority Source Water Assessment database (DEQ/OHA SWA 2000 - 2005)	C07	Chemical/Petroleum Processing/Storage	H
DWP - PCS - Ridgewood Mobile Home Park	7499	M31 - Large Capacity Septic Systems -Class V UIC (serves >20)	Ridgewood Mobile Home Park	152nd Ave. & Louise Lane	Clackamas Co (unincorporated)	Clackamas	2005	OR Dept. of Environmental Quality and OR Health Authority Source Water Assessment database (DEQ/OHA SWA 2000 - 2005)	M31	Large Capacity Septic Systems -Class V UIC (serves >20)	M
DWP - PCS - Ridgewood Mobile Home Park	7499	R09 - Housing - High Density - > 1 House/0.5 Acres	Ridgewood Mobile Home Park	152nd Ave. & Louise Lane	Clackamas Co (unincorporated)	Clackamas	2005	OR Dept. of Environmental Quality and OR Health Authority Source Water Assessment database (DEQ/OHA SWA 2000 - 2005)	R09	Housing - High Density - > 1 House/0.5 Acres	M
DWP - PCS - Riggers	7042	M55 - Unknown Operation	Riggers	17865 SE 82nd Drive	Gladstone	Clackamas	2005	OR Dept. of Environmental Quality and OR Health Authority Source Water Assessment database (DEQ/OHA SWA 2000 - 2005)	M55	Unknown Operation	M
DWP - PCS - River Bend Mobile Home Park	7103	C20 - Parking Lots/Malls - > 50 Spaces	River Bend Mobile Home Park	Hwy. 224 & Hwy. 212	Clackamas	Clackamas	2005	OR Dept. of Environmental Quality and OR Health Authority Source Water Assessment database (DEQ/OHA SWA 2000 - 2005)	C20	Parking Lots/Malls - > 50 Spaces	H
DWP - PCS - River Bend Mobile Home Park	7103	M09 - Homesteads - Rural - Septic Systems < 1/Acre	River Bend Mobile Home Park	Hwy. 224 & Hwy. 212	Clackamas	Clackamas	2005	OR Dept. of Environmental Quality and OR Health Authority Source Water Assessment database (DEQ/OHA SWA 2000 - 2005)	M09	Homesteads - Rural - Septic Systems < 1/Acre	L
DWP - PCS - River Bend Mobile Home Park	7103	M13 - Random Dumpsites	River Bend Mobile Home Park	Hwy. 224 & Hwy. 212	Clackamas	Clackamas	2005	OR Dept. of Environmental Quality and OR Health Authority Source Water Assessment database (DEQ/OHA SWA 2000 - 2005)	M13	Random Dumpsites	H
DWP - PCS - River Bend Mobile Home Park	7103	M15 - Sludge Disposal Areas	River Bend Mobile Home Park	Hwy. 224 & Hwy. 212	Clackamas	Clackamas	2005	OR Dept. of Environmental Quality and OR Health Authority Source Water Assessment database (DEQ/OHA SWA 2000 - 2005)	M15	Sludge Disposal Areas	H
DWP - PCS - River Bend Youth Center/Youth Adventure Park	7064	R15 - Schools	River Bend Youth Center/Youth Adventure Park	north side of CRD	Clackamas Co (unincorporated)	Clackamas	2005	OR Dept. of Environmental Quality and OR Health Authority Source Water Assessment database (DEQ/OHA SWA 2000 - 2005)	R15	Schools	M
DWP - PCS - River Mill Dam	7166	M29 - Upstream Reservoirs/Dams	River Mill Dam	At the end of Killowatt Ln. off River Mill Rd.	Estacada	Clackamas	2005	OR Dept. of Environmental Quality and OR Health Authority Source Water Assessment database (DEQ/OHA SWA 2000 - 2005)	M29	Upstream Reservoirs/Dams	M

Database Identifier (DB_ID)	Site Identifier	Status	Common Name	Address	City	County	Retrieval Date (RET_DATE)	Data Source	DEQ PCS Code	DEQ PCS Type	Relative Risk
DWP - PCS - River Mill Dam	7166	R18 - Utility Stations - Maintenance/Transformer Storage (including Hydroelectric Power Equip.)	River Mill Dam	At the end of Killowatt Ln. off River Mill Rd.	Estacada	Clackamas	2005	OR Dept. of Environmental Quality and OR Health Authority Source Water Assessment database (DEQ/OHA SWA 2000 - 2005)	R18	Utility Stations - Maintenance/Transformer Storage (including Hydroelectric Power Equip.)	H
DWP - PCS - River Rock Nursery	7288	A04 - Crops - Irrigated - Berries, Hops, Mint, Orchards, Vineyards/Nurseries, Green Houses, Vegetables, etc.	River Rock Nursery	19350 SE Hwy. 224	Carver	Clackamas	2005	OR Dept. of Environmental Quality and OR Health Authority Source Water Assessment database (DEQ/OHA SWA 2000 - 2005)	A04	Crops - Irrigated - Berries, Hops, Mint, Orchards, Vineyards/Nurseries, Green Houses, Vegetables, etc.	H
DWP - PCS - River Rock Nursery	7288	M16 - Stormwater Retention Basins	River Rock Nursery	19350 SE Hwy. 224	Carver	Clackamas	2005	OR Dept. of Environmental Quality and OR Health Authority Source Water Assessment database (DEQ/OHA SWA 2000 - 2005)	M16	Stormwater Retention Basins	H
DWP - PCS - Riverbend MHP	5979	C07 - Chemical/Petroleum Processing/Storage	Riverbend MHP	Surrounding Wellheads	Clackamas	Clackamas	2005	OR Dept. of Environmental Quality and OR Health Authority Source Water Assessment database (DEQ/OHA SWA 2000 - 2005)	C07	Chemical/Petroleum Processing/Storage	H
DWP - PCS - Riverbend MHP	5979	C20 - Parking Lots/Malls - > 50 Spaces	Riverbend MHP	Surrounding Wellheads	Clackamas	Clackamas	2005	OR Dept. of Environmental Quality and OR Health Authority Source Water Assessment database (DEQ/OHA SWA 2000 - 2005)	C20	Parking Lots/Malls - > 50 Spaces	H
DWP - PCS - Riverbend MHP	5979	R05 - Drinking Water Treatment Plants	Riverbend MHP	Surrounding Wellheads	Clackamas	Clackamas	2005	OR Dept. of Environmental Quality and OR Health Authority Source Water Assessment database (DEQ/OHA SWA 2000 - 2005)	R05	Drinking Water Treatment Plants	M
DWP - PCS - Riverbend MHP	5979	R09 - Housing - High Density - > 1 House/0.5 Acres	Riverbend MHP	Surrounding Wellheads	Clackamas	Clackamas	2005	OR Dept. of Environmental Quality and OR Health Authority Source Water Assessment database (DEQ/OHA SWA 2000 - 2005)	R09	Housing - High Density - > 1 House/0.5 Acres	M
DWP - PCS - Riverbend MHP	5979	R17 - Sewer Lines - Close Proximity to PWS	Riverbend MHP	Surrounding Wellheads	Clackamas	Clackamas	2005	OR Dept. of Environmental Quality and OR Health Authority Source Water Assessment database (DEQ/OHA SWA 2000 - 2005)	R17	Sewer Lines - Close Proximity to PWS	M
DWP - PCS - Riverbend Youth Center	9016	M26 - UST - Confirmed Leaking but listed as NFA - DEQ LUST List	Riverbend Youth Center	Surrounding well	Oregon City	Clackamas	2005	OR Dept. of Environmental Quality and OR Health Authority Source Water Assessment database (DEQ/OHA SWA 2000 - 2005)	M26	UST - Confirmed Leaking but listed as NFA - DEQ LUST List	L
DWP - PCS - Riverbend Youth Center	9016	R15 - Schools	Riverbend Youth Center	Surrounding well	Oregon City	Clackamas	2005	OR Dept. of Environmental Quality and OR Health Authority Source Water Assessment database (DEQ/OHA SWA 2000 - 2005)	R15	Schools	M
DWP - PCS - Riverbend Youth Center Septic	9017	M31 - Large Capacity Septic Systems -Class V UIC (serves >20)	Riverbend Youth Center Septic	South of well	Oregon City	Clackamas	2005	OR Dept. of Environmental Quality and OR Health Authority Source Water Assessment database (DEQ/OHA SWA 2000 - 2005)	M31	Large Capacity Septic Systems -Class V UIC (serves >20)	M
DWP - PCS - Riverside County Park	7059	C20 - Parking Lots/Malls - > 50 Spaces	Riverside County Park	Water Ave.	Clackamas Co (unincorporated)	Clackamas	2005	OR Dept. of Environmental Quality and OR Health Authority Source Water Assessment database (DEQ/OHA SWA 2000 - 2005)	C20	Parking Lots/Malls - > 50 Spaces	H
DWP - PCS - Riverside County Park	7059	M04 - Stormwater Outfalls	Riverside County Park	Water Ave.	Clackamas Co (unincorporated)	Clackamas	2005	OR Dept. of Environmental Quality and OR Health Authority Source Water Assessment database (DEQ/OHA SWA 2000 - 2005)	M04	Stormwater Outfalls	H

Database Identifier (DB_ID)	Site Identifier	Status	Common Name	Address	City	County	Retrieval Date (RET_DATE)	Data Source	DEQ PCS Code	DEQ PCS Type	Relative Risk
DWP - PCS - Riverside County Park	7059	R13 - Parks	Riverside County Park	Water Ave.	Clackamas Co (unincorporated)	Clackamas	2005	OR Dept. of Environmental Quality and OR Health Authority Source Water Assessment database (DEQ/OHA SWA 2000 - 2005)	R13	Parks	M
DWP - PCS - Riverview MHP	15301	M31 - Large Capacity Septic Systems -Class V UIC (serves >20)	Riverview MHP	Highway 224	Carver	Clackamas	2005	OR Dept. of Environmental Quality and OR Health Authority Source Water Assessment database (DEQ/OHA SWA 2000 - 2005)	M31	Large Capacity Septic Systems -Class V UIC (serves >20)	M
DWP - PCS - Riverview Mobile Home Park	5934	M31 - Large Capacity Septic Systems -Class V UIC (serves >20)	Riverview Mobile Home Park	Surrounding wellhead	Clackamas	Clackamas	2005	OR Dept. of Environmental Quality and OR Health Authority Source Water Assessment database (DEQ/OHA SWA 2000 - 2005)	M31	Large Capacity Septic Systems -Class V UIC (serves >20)	M
DWP - PCS - Riverview Mobile Home Park	5934	R09 - Housing - High Density - > 1 House/0.5 Acres	Riverview Mobile Home Park	Surrounding wellhead	Clackamas	Clackamas	2005	OR Dept. of Environmental Quality and OR Health Authority Source Water Assessment database (DEQ/OHA SWA 2000 - 2005)	R09	Housing - High Density - > 1 House/0.5 Acres	M
DWP - PCS - Riverview Mobile Home Park	5934	R17 - Sewer Lines - Close Proximity to PWS	Riverview Mobile Home Park	Surrounding wellhead	Clackamas	Clackamas	2005	OR Dept. of Environmental Quality and OR Health Authority Source Water Assessment database (DEQ/OHA SWA 2000 - 2005)	R17	Sewer Lines - Close Proximity to PWS	M
DWP - PCS - Riverview Mobile Home Park	7097	M09 - Homesteads - Rural - Septic Systems < 1/Acre	Riverview Mobile Home Park	15758 SE Hwy. 224	Clackamas Co (unincorporated)	Clackamas	2005	OR Dept. of Environmental Quality and OR Health Authority Source Water Assessment database (DEQ/OHA SWA 2000 - 2005)	M09	Homesteads - Rural - Septic Systems < 1/Acre	L
DWP - PCS - Riverview Mobile Home Park	7097	M15 - Sludge Disposal Areas	Riverview Mobile Home Park	15758 SE Hwy. 224	Clackamas Co (unincorporated)	Clackamas	2005	OR Dept. of Environmental Quality and OR Health Authority Source Water Assessment database (DEQ/OHA SWA 2000 - 2005)	M15	Sludge Disposal Areas	H
DWP - PCS - Riverview Mobile Home Park	7097	M18 - Transportation Corridors - Freeways/Highways or other heavy use roads	Riverview Mobile Home Park	15758 SE Hwy. 224	Clackamas Co (unincorporated)	Clackamas	2005	OR Dept. of Environmental Quality and OR Health Authority Source Water Assessment database (DEQ/OHA SWA 2000 - 2005)	M18	Transportation Corridors - Freeways/Highways or other heavy use roads	H
DWP - PCS - Riverview Mobile Home Park	7097	M31 - Large Capacity Septic Systems -Class V UIC (serves >20)	Riverview Mobile Home Park	15758 SE Hwy. 224	Clackamas Co (unincorporated)	Clackamas	2005	OR Dept. of Environmental Quality and OR Health Authority Source Water Assessment database (DEQ/OHA SWA 2000 - 2005)	M31	Large Capacity Septic Systems -Class V UIC (serves >20)	M
DWP - PCS - Riverview Mobile Home Park	7097	R11 - Lawn Care - Highly Maintained Areas	Riverview Mobile Home Park	15758 SE Hwy. 224	Clackamas Co (unincorporated)	Clackamas	2005	OR Dept. of Environmental Quality and OR Health Authority Source Water Assessment database (DEQ/OHA SWA 2000 - 2005)	R11	Lawn Care - Highly Maintained Areas	M
DWP - PCS - Riverview Mobile Home Park	7097	R16 - Septic Systems - High Density - > 1/Acre	Riverview Mobile Home Park	15758 SE Hwy. 224	Clackamas Co (unincorporated)	Clackamas	2005	OR Dept. of Environmental Quality and OR Health Authority Source Water Assessment database (DEQ/OHA SWA 2000 - 2005)	R16	Septic Systems - High Density - > 1/Acre	M
DWP - PCS - Rock Creek Green	7517	M31 - Large Capacity Septic Systems -Class V UIC (serves >20)	Rock Creek Green	west of 172nd Ave., at bottom of hill	Clackamas Co (unincorporated)	Clackamas	2005	OR Dept. of Environmental Quality and OR Health Authority Source Water Assessment database (DEQ/OHA SWA 2000 - 2005)	M31	Large Capacity Septic Systems -Class V UIC (serves >20)	M
DWP - PCS - Rock Creek Green	7517	R09 - Housing - High Density - > 1 House/0.5 Acres	Rock Creek Green	west of 172nd Ave., at bottom of hill	Clackamas Co (unincorporated)	Clackamas	2005	OR Dept. of Environmental Quality and OR Health Authority Source Water Assessment database (DEQ/OHA SWA 2000 - 2005)	R09	Housing - High Density - > 1 House/0.5 Acres	M

Database Identifier (DB_ID)	Site Identifier	Status	Common Name	Address	City	County	Retrieval Date (RET_DATE)	Data Source	DEQ PCS Code	DEQ PCS Type	Relative Risk
DWP - PCS - Rock Creek Green	7517	R16 - Septic Systems - High Density - > 1/Acre	Rock Creek Green	west of 172nd Ave., at bottom of hill	Clackamas Co (unincorporated)	Clackamas	2005	OR Dept. of Environmental Quality and OR Health Authority Source Water Assessment database (DEQ/OHA SWA 2000 - 2005)	R16	Septic Systems - High Density - > 1/Acre	M
DWP - PCS - Rock Garden Tavern	7071	C20 - Parking Lots/Malls - > 50 Spaces	Rock Garden Tavern	17930 South CRD	Clackamas Co (unincorporated)	Clackamas	2005	OR Dept. of Environmental Quality and OR Health Authority Source Water Assessment database (DEQ/OHA SWA 2000 - 2005)	C20	Parking Lots/Malls - > 50 Spaces	H
DWP - PCS - Rocky's Furniture Stripping & Repair	3778	C12 - Furniture/Lumber/Parts Stores	Rocky's Furniture Stripping & Repair	Cadonau Rd, ~0.7km southeast of Hwy. 211	Estacada	Clackamas	2005	OR Dept. of Environmental Quality and OR Health Authority Source Water Assessment database (DEQ/OHA SWA 2000 - 2005)	C12	Furniture/Lumber/Parts Stores	M
DWP - PCS - Rolling Truck Rental & Leasing	7157	C10 - Fleet/Trucking/Bus Terminals	Rolling Truck Rental & Leasing	15975 SE 130th	Clackamas	Clackamas	2005	OR Dept. of Environmental Quality and OR Health Authority Source Water Assessment database (DEQ/OHA SWA 2000 - 2005)	C10	Fleet/Trucking/Bus Terminals	M
DWP - PCS - Rolling Truck Rental & Leasing	7157	C20 - Parking Lots/Malls - > 50 Spaces	Rolling Truck Rental & Leasing	15975 SE 130th	Clackamas	Clackamas	2005	OR Dept. of Environmental Quality and OR Health Authority Source Water Assessment database (DEQ/OHA SWA 2000 - 2005)	C20	Parking Lots/Malls - > 50 Spaces	H
DWP - PCS - Rollins Truck Rental	6006	C10 - Fleet/Trucking/Bus Terminals	Rollins Truck Rental	SW corner of Ford and 130th Ave.	Clackamas	Clackamas	2005	OR Dept. of Environmental Quality and OR Health Authority Source Water Assessment database (DEQ/OHA SWA 2000 - 2005)	C10	Fleet/Trucking/Bus Terminals	M
DWP - PCS - Rollins Truck Rental	6006	C20 - Parking Lots/Malls - > 50 Spaces	Rollins Truck Rental	SW corner of Ford and 130th Ave.	Clackamas	Clackamas	2005	OR Dept. of Environmental Quality and OR Health Authority Source Water Assessment database (DEQ/OHA SWA 2000 - 2005)	C20	Parking Lots/Malls - > 50 Spaces	H
DWP - PCS - Rollins Truck Rental	6006	M01 - Above Ground Storage Tanks- Excluding Water Tanks and Residential ASTs	Rollins Truck Rental	SW corner of Ford and 130th Ave.	Clackamas	Clackamas	2005	OR Dept. of Environmental Quality and OR Health Authority Source Water Assessment database (DEQ/OHA SWA 2000 - 2005)	M01	Above Ground Storage Tanks-Excluding Water Tanks and Residential ASTs	M
DWP - PCS - Ruan Mega Fleet	7158	C20 - Parking Lots/Malls - > 50 Spaces	Ruan Mega Fleet	15800 SE 130th	Clackamas	Clackamas	2005	OR Dept. of Environmental Quality and OR Health Authority Source Water Assessment database (DEQ/OHA SWA 2000 - 2005)	C20	Parking Lots/Malls - > 50 Spaces	H
DWP - PCS - Ruan Mega Fleet	7158	C60 - Maintenance Shop/Equipment Storage - Not Transportation Related	Ruan Mega Fleet	15800 SE 130th	Clackamas	Clackamas	2005	OR Dept. of Environmental Quality and OR Health Authority Source Water Assessment database (DEQ/OHA SWA 2000 - 2005)	C60	Maintenance Shop/Equipment Storage - Not Transportation Related	M
DWP - PCS - Rumsey Cattle Ranch	7935	A05 - Crops - Nonirrigated - Christmas Trees, Grains, Grass Seeds, Hay, Pasture	Rumsey Cattle Ranch	located on the south side of Tickle Creek Rd., east of Decker Rd.	Clackamas Co (unincorporated)	Clackamas	2005	OR Dept. of Environmental Quality and OR Health Authority Source Water Assessment database (DEQ/OHA SWA 2000 - 2005)	A05	Crops - Nonirrigated - Christmas Trees, Grains, Grass Seeds, Hay, Pasture	L
DWP - PCS - Rumsey Cattle Ranch	7935	A07 - Grazing Animals - > 5 Large Animals or Equivalent/Acre	Rumsey Cattle Ranch	located on the south side of Tickle Creek Rd., east of Decker Rd.	Clackamas Co (unincorporated)	Clackamas	2005	OR Dept. of Environmental Quality and OR Health Authority Source Water Assessment database (DEQ/OHA SWA 2000 - 2005)	A07	Grazing Animals - > 5 Large Animals or Equivalent/Acre	H
DWP - PCS - Rural Homes	17712	M09 - Homesteads - Rural - Septic Systems < 1/Acre	Rural Homes	Throughout the DWPA		Clackamas	2005	OR Dept. of Environmental Quality and OR Health Authority Source Water Assessment database (DEQ/OHA SWA 2000 - 2005)	M09	Homesteads - Rural - Septic Systems < 1/Acre	L
DWP - PCS - Rural Homes	17716	M09 - Homesteads - Rural - Septic Systems < 1/Acre	Rural Homes	Throughout the DWPA		Clackamas	2005	OR Dept. of Environmental Quality and OR Health Authority Source Water Assessment database (DEQ/OHA SWA 2000 - 2005)	M09	Homesteads - Rural - Septic Systems < 1/Acre	L

Database Identifier (DB_ID)	Site Identifier	Status	Common Name	Address	City	County	Retrieval Date (RET_DATE)	Data Source	DEQ PCS Code	DEQ PCS Type	Relative Risk
DWP - PCS - Rural Homes	17719	M09 - Homesteads - Rural - Septic Systems < 1/Acre	Rural Homes	Throughout the DWPA		Clackamas	2005	OR Dept. of Environmental Quality and OR Health Authority Source Water Assessment database (DEQ/OHA SWA 2000 - 2005)	M09	Homesteads - Rural - Septic Systems < 1/Acre	L
DWP - PCS - Rural Homes	17722	M09 - Homesteads - Rural - Septic Systems < 1/Acre	Rural Homes	Throughout the DWPA		Clackamas	2005	OR Dept. of Environmental Quality and OR Health Authority Source Water Assessment database (DEQ/OHA SWA 2000 - 2005)	M09	Homesteads - Rural - Septic Systems < 1/Acre	L
DWP - PCS - Rural Homes	9977	M09 - Homesteads - Rural - Septic Systems < 1/Acre	Rural Homes	Throughout DWPA	Boring	Clackamas	2005	OR Dept. of Environmental Quality and OR Health Authority Source Water Assessment database (DEQ/OHA SWA 2000 - 2005)	M09	Homesteads - Rural - Septic Systems < 1/Acre	L
DWP - PCS - Rural homes	9028	M09 - Homesteads - Rural - Septic Systems < 1/Acre	Rural homes	Throughout DWPA	Estacada	Clackamas	2005	OR Dept. of Environmental Quality and OR Health Authority Source Water Assessment database (DEQ/OHA SWA 2000 - 2005)	M09	Homesteads - Rural - Septic Systems < 1/Acre	L
DWP - PCS - Rural Homes	9026	M09 - Homesteads - Rural - Septic Systems < 1/Acre	Rural Homes	Throughout DWPA	Estacada	Clackamas	2005	OR Dept. of Environmental Quality and OR Health Authority Source Water Assessment database (DEQ/OHA SWA 2000 - 2005)	M09	Homesteads - Rural - Septic Systems < 1/Acre	L
DWP - PCS - Rural Homes	12716	M09 - Homesteads - Rural - Septic Systems < 1/Acre	Rural Homes	Throughout DWPA	Eagle Creek	Clackamas	2005	OR Dept. of Environmental Quality and OR Health Authority Source Water Assessment database (DEQ/OHA SWA 2000 - 2005)	M09	Homesteads - Rural - Septic Systems < 1/Acre	L
DWP - PCS - Rural Homes	15900	M09 - Homesteads - Rural - Septic Systems < 1/Acre	Rural Homes	Throughout DWPA	Eagle Creek	Clackamas	2005	OR Dept. of Environmental Quality and OR Health Authority Source Water Assessment database (DEQ/OHA SWA 2000 - 2005)	M09	Homesteads - Rural - Septic Systems < 1/Acre	L
DWP - PCS - Rural homesteads	9009	M09 - Homesteads - Rural - Septic Systems < 1/Acre	Rural homesteads	Throughout DWPA	Eagle Creek	Clackamas	2005	OR Dept. of Environmental Quality and OR Health Authority Source Water Assessment database (DEQ/OHA SWA 2000 - 2005)	M09	Homesteads - Rural - Septic Systems < 1/Acre	L
DWP - PCS - Rural Homesteads	9317	M09 - Homesteads - Rural - Septic Systems < 1/Acre	Rural Homesteads	Throughout DWPA	Estacada	Clackamas	2005	OR Dept. of Environmental Quality and OR Health Authority Source Water Assessment database (DEQ/OHA SWA 2000 - 2005)	M09	Homesteads - Rural - Septic Systems < 1/Acre	L
DWP - PCS - rural residence	7193	A07 - Grazing Animals - > 5 Large Animals or Equivalent/Acre	rural residence	15253 S. Springwater Rd.	Carver	Clackamas	2005	OR Dept. of Environmental Quality and OR Health Authority Source Water Assessment database (DEQ/OHA SWA 2000 - 2005)	A07	Grazing Animals - > 5 Large Animals or Equivalent/Acre	H
DWP - PCS - rural residence	7196	C14 - Junk/Scrap/Salvage Yards	rural residence	15430 S. Springwater Rd.	Carver	Clackamas	2005	OR Dept. of Environmental Quality and OR Health Authority Source Water Assessment database (DEQ/OHA SWA 2000 - 2005)	C14	Junk/Scrap/Salvage Yards	H
DWP - PCS - rural residence	7196	C15 - Machine Shops	rural residence	15430 S. Springwater Rd.	Carver	Clackamas	2005	OR Dept. of Environmental Quality and OR Health Authority Source Water Assessment database (DEQ/OHA SWA 2000 - 2005)	C15	Machine Shops	H
DWP - PCS - rural residence	7196	M08 - Homesteads - Rural - Machine Shops/Equip Maintenance	rural residence	15430 S. Springwater Rd.	Carver	Clackamas	2005	OR Dept. of Environmental Quality and OR Health Authority Source Water Assessment database (DEQ/OHA SWA 2000 - 2005)	M08	Homesteads - Rural - Machine Shops/Equip Maintenance	H
DWP - PCS - rural residence	7289	A04 - Crops - Irrigated - Berries, Hops, Mint, Orchards, Vineyards/Nurseries, Green Houses, Vegetables, etc.	rural residence	18600 SE Hwy. 224, located 4/10 of a mile southeast of Tong Rd.	Carver	Clackamas	2005	OR Dept. of Environmental Quality and OR Health Authority Source Water Assessment database (DEQ/OHA SWA 2000 - 2005)	A04	Crops - Irrigated - Berries, Hops, Mint, Orchards, Vineyards/Nurseries, Green Houses, Vegetables, etc.	H
DWP - PCS - rural residence	7289	M09 - Homesteads - Rural - Septic Systems < 1/Acre	rural residence	18600 SE Hwy. 224, located 4/10 of a mile southeast of Tong Rd.	Carver	Clackamas	2005	OR Dept. of Environmental Quality and OR Health Authority Source Water Assessment database (DEQ/OHA SWA 2000 - 2005)	M09	Homesteads - Rural - Septic Systems < 1/Acre	L

Database Identifier (DB_ID)	Site Identifier	Status	Common Name	Address	City	County	Retrieval Date (RET_DATE)	Data Source	DEQ PCS Code	DEQ PCS Type	Relative Risk
DWP - PCS - rural residence	7289	M52 - Ponds/Streams/Wetlands	rural residence	18600 SE Hwy. 224, located 4/10 of a mile southeast of Tong Rd.	Carver	Clackamas	2005	OR Dept. of Environmental Quality and OR Health Authority Source Water Assessment database (DEQ/OHA SWA 2000 - 2005)	M52	Ponds/Streams/Wetlands	L
DWP - PCS - rural residence	7283	A12 - Managed Forest Lands - Partial Harvested - <10 yrs.	rural residence	22015 S Hwy. 224	Barton	Clackamas	2005	OR Dept. of Environmental Quality and OR Health Authority Source Water Assessment database (DEQ/OHA SWA 2000 - 2005)	A12	Managed Forest Lands - Partial Harvested - <10 yrs.	H
DWP - PCS - rural residence	7283	M09 - Homesteads - Rural - Septic Systems < 1/Acre	rural residence	22015 S Hwy. 224	Barton	Clackamas	2005	OR Dept. of Environmental Quality and OR Health Authority Source Water Assessment database (DEQ/OHA SWA 2000 - 2005)	M09	Homesteads - Rural - Septic Systems < 1/Acre	L
DWP - PCS - rural residence - large estate	8059	M09 - Homesteads - Rural - Septic Systems < 1/Acre	rural residence - large estate	located on the north side of Currin Rd., east of Hwy. 211	Clackamas Co (unincorporated)	Clackamas	2005	OR Dept. of Environmental Quality and OR Health Authority Source Water Assessment database (DEQ/OHA SWA 2000 - 2005)	M09	Homesteads - Rural - Septic Systems < 1/Acre	L
DWP - PCS - rural residence - large estate	8059	R11 - Lawn Care - Highly Maintained Areas	rural residence - large estate	located on the north side of Currin Rd., east of Hwy. 211	Clackamas Co (unincorporated)	Clackamas	2005	OR Dept. of Environmental Quality and OR Health Authority Source Water Assessment database (DEQ/OHA SWA 2000 - 2005)	R11	Lawn Care - Highly Maintained Areas	M
DWP - PCS - rural residence & shop	7703	M08 - Homesteads - Rural - Machine Shops/Equip Maintenance	rural residence & shop	27995 SE Church Rd., west of 285th Ave. on north side	Clackamas Co (unincorporated)	Clackamas	2005	OR Dept. of Environmental Quality and OR Health Authority Source Water Assessment database (DEQ/OHA SWA 2000 - 2005)	M08	Homesteads - Rural - Machine Shops/Equip Maintenance	H
DWP - PCS - rural residence & shop	7704	M08 - Homesteads - Rural - Machine Shops/Equip Maintenance	rural residence & shop	28500 SE Church Rd., west of Frank Ave., on south side	Clackamas Co (unincorporated)	Clackamas	2005	OR Dept. of Environmental Quality and OR Health Authority Source Water Assessment database (DEQ/OHA SWA 2000 - 2005)	M08	Homesteads - Rural - Machine Shops/Equip Maintenance	H
DWP - PCS - rural residence with shop	7570	M08 - Homesteads - Rural - Machine Shops/Equip Maintenance	rural residence with shop	south side of Hwy. 212, between 222nd & 232nd Dr.	Clackamas Co (unincorporated)	Clackamas	2005	OR Dept. of Environmental Quality and OR Health Authority Source Water Assessment database (DEQ/OHA SWA 2000 - 2005)	M08	Homesteads - Rural - Machine Shops/Equip Maintenance	H
DWP - PCS - rural residence with shop	7609	M08 - Homesteads - Rural - Machine Shops/Equip Maintenance	rural residence with shop	30465 SE Joette Rd.	Clackamas Co (unincorporated)	Clackamas	2005	OR Dept. of Environmental Quality and OR Health Authority Source Water Assessment database (DEQ/OHA SWA 2000 - 2005)	M08	Homesteads - Rural - Machine Shops/Equip Maintenance	H
DWP - PCS - rural residence with shop	7608	A02 - Boarding Stables	rural residence with shop	located on north side of Joette Rd.	Clackamas Co (unincorporated)	Clackamas	2005	OR Dept. of Environmental Quality and OR Health Authority Source Water Assessment database (DEQ/OHA SWA 2000 - 2005)	A02	Boarding Stables	H
DWP - PCS - rural residence with shop	7608	A07 - Grazing Animals - > 5 Large Animals or Equivalent/Acre	rural residence with shop	located on north side of Joette Rd.	Clackamas Co (unincorporated)	Clackamas	2005	OR Dept. of Environmental Quality and OR Health Authority Source Water Assessment database (DEQ/OHA SWA 2000 - 2005)	A07	Grazing Animals - > 5 Large Animals or Equivalent/Acre	H
DWP - PCS - rural residence with shop	7608	M08 - Homesteads - Rural - Machine Shops/Equip Maintenance	rural residence with shop	located on north side of Joette Rd.	Clackamas Co (unincorporated)	Clackamas	2005	OR Dept. of Environmental Quality and OR Health Authority Source Water Assessment database (DEQ/OHA SWA 2000 - 2005)	M08	Homesteads - Rural - Machine Shops/Equip Maintenance	H
DWP - PCS - rural residence with shop	7608	R11 - Lawn Care - Highly Maintained Areas	rural residence with shop	located on north side of Joette Rd.	Clackamas Co (unincorporated)	Clackamas	2005	OR Dept. of Environmental Quality and OR Health Authority Source Water Assessment database (DEQ/OHA SWA 2000 - 2005)	R11	Lawn Care - Highly Maintained Areas	M

Database Identifier (DB_ID)	Site Identifier	Status	Common Name	Address	City	County	Retrieval Date (RET_DATE)	Data Source	DEQ PCS Code	DEQ PCS Type	Relative Risk
DWP - PCS - rural residence with shop and farm	7614	A04 - Crops - Irrigated - Berries, Hops, Mint, Orchards, Vineyards/Nurseries, Green Houses, Vegetables, etc.	rural residence with shop and farm	30205 SE Haley Rd.	Clackamas Co (unincorporated)	Clackamas	2005	OR Dept. of Environmental Quality and OR Health Authority Source Water Assessment database (DEQ/OHA SWA 2000 - 2005)	A04	Crops - Irrigated - Berries, Hops, Mint, Orchards, Vineyards/Nurseries, Green Houses, Vegetables, etc.	H
DWP - PCS - rural residence with shop and farm	7614	M08 - Homesteads - Rural - Machine Shops/Equipment Maintenance	rural residence with shop and farm	30205 SE Haley Rd.	Clackamas Co (unincorporated)	Clackamas	2005	OR Dept. of Environmental Quality and OR Health Authority Source Water Assessment database (DEQ/OHA SWA 2000 - 2005)	M08	Homesteads - Rural - Machine Shops/Equipment Maintenance	H
DWP - PCS - rural residential	7111	M09 - Homesteads - Rural - Septic Systems < 1/Acre	rural residential	12727 SE Capps Rd	Clackamas	Clackamas	2005	OR Dept. of Environmental Quality and OR Health Authority Source Water Assessment database (DEQ/OHA SWA 2000 - 2005)	M09	Homesteads - Rural - Septic Systems < 1/Acre	L
DWP - PCS - rural residential	7512	A05 - Crops - Nonirrigated - Christmas Trees, Grains, Grass Seeds, Hay, Pasture	rural residential	162nd Ave.	Clackamas Co (unincorporated)	Clackamas	2005	OR Dept. of Environmental Quality and OR Health Authority Source Water Assessment database (DEQ/OHA SWA 2000 - 2005)	A05	Crops - Nonirrigated - Christmas Trees, Grains, Grass Seeds, Hay, Pasture	L
DWP - PCS - rural residential	7512	M09 - Homesteads - Rural - Septic Systems < 1/Acre	rural residential	162nd Ave.	Clackamas Co (unincorporated)	Clackamas	2005	OR Dept. of Environmental Quality and OR Health Authority Source Water Assessment database (DEQ/OHA SWA 2000 - 2005)	M09	Homesteads - Rural - Septic Systems < 1/Acre	L
DWP - PCS - rural residential	7290	M09 - Homesteads - Rural - Septic Systems < 1/Acre	rural residential	Eilers Circle SE	Carver	Clackamas	2005	OR Dept. of Environmental Quality and OR Health Authority Source Water Assessment database (DEQ/OHA SWA 2000 - 2005)	M09	Homesteads - Rural - Septic Systems < 1/Acre	L
DWP - PCS - rural residential	7290	M50 - Others (List)	rural residential	Eilers Circle SE	Carver	Clackamas	2005	OR Dept. of Environmental Quality and OR Health Authority Source Water Assessment database (DEQ/OHA SWA 2000 - 2005)	M50	Others (List)	H
DWP - PCS - rural residential	7286	A07 - Grazing Animals - > 5 Large Animals or Equivalent/Acre	rural residential	Semple Rd. SE	Carver	Clackamas	2005	OR Dept. of Environmental Quality and OR Health Authority Source Water Assessment database (DEQ/OHA SWA 2000 - 2005)	A07	Grazing Animals - > 5 Large Animals or Equivalent/Acre	H
DWP - PCS - rural residential	7286	M09 - Homesteads - Rural - Septic Systems < 1/Acre	rural residential	Semple Rd. SE	Carver	Clackamas	2005	OR Dept. of Environmental Quality and OR Health Authority Source Water Assessment database (DEQ/OHA SWA 2000 - 2005)	M09	Homesteads - Rural - Septic Systems < 1/Acre	L
DWP - PCS - rural residential	7285	M09 - Homesteads - Rural - Septic Systems < 1/Acre	rural residential	SE 197th Ave.	Carver	Clackamas	2005	OR Dept. of Environmental Quality and OR Health Authority Source Water Assessment database (DEQ/OHA SWA 2000 - 2005)	M09	Homesteads - Rural - Septic Systems < 1/Acre	L
DWP - PCS - rural residential	7543	M09 - Homesteads - Rural - Septic Systems < 1/Acre	rural residential	232nd Ave., north to south	Clackamas Co (unincorporated)	Clackamas	2005	OR Dept. of Environmental Quality and OR Health Authority Source Water Assessment database (DEQ/OHA SWA 2000 - 2005)	M09	Homesteads - Rural - Septic Systems < 1/Acre	L
DWP - PCS - rural residential	7543	R09 - Housing - High Density - > 1 House/0.5 Acres	rural residential	232nd Ave., north to south	Clackamas Co (unincorporated)	Clackamas	2005	OR Dept. of Environmental Quality and OR Health Authority Source Water Assessment database (DEQ/OHA SWA 2000 - 2005)	R09	Housing - High Density - > 1 House/0.5 Acres	M
DWP - PCS - rural residential	7543	R11 - Lawn Care - Highly Maintained Areas	rural residential	232nd Ave., north to south	Clackamas Co (unincorporated)	Clackamas	2005	OR Dept. of Environmental Quality and OR Health Authority Source Water Assessment database (DEQ/OHA SWA 2000 - 2005)	R11	Lawn Care - Highly Maintained Areas	M

Database Identifier (DB_ID)	Site Identifier	Status	Common Name	Address	City	County	Retrieval Date (RET_DATE)	Data Source	DEQ PCS Code	DEQ PCS Type	Relative Risk
DWP - PCS - rural residential	7416	R09 - Housing - High Density - > 1 House/0.5 Acres	rural residential	Mattoon Rd.	Clackamas Co (unincorporated)	Clackamas	2005	OR Dept. of Environmental Quality and OR Health Authority Source Water Assessment database (DEQ/OHA SWA 2000 - 2005)	R09	Housing - High Density - > 1 House/0.5 Acres	M
DWP - PCS - rural residential	7281	M09 - Homesteads - Rural - Septic Systems < 1/Acre	rural residential	Barton to Carver	Barton	Clackamas	2005	OR Dept. of Environmental Quality and OR Health Authority Source Water Assessment database (DEQ/OHA SWA 2000 - 2005)	M09	Homesteads - Rural - Septic Systems < 1/Acre	L
DWP - PCS - rural residential	7281	M18 - Transportation Corridors - Freeways/Highways or other heavy use roads	rural residential	Barton to Carver	Barton	Clackamas	2005	OR Dept. of Environmental Quality and OR Health Authority Source Water Assessment database (DEQ/OHA SWA 2000 - 2005)	M18	Transportation Corridors - Freeways/Highways or other heavy use roads	H
DWP - PCS - rural residential	7887	M09 - Homesteads - Rural - Septic Systems < 1/Acre	rural residential	located west of 26775 SE Kelso Rd.	Clackamas Co (unincorporated)	Clackamas	2005	OR Dept. of Environmental Quality and OR Health Authority Source Water Assessment database (DEQ/OHA SWA 2000 - 2005)	M09	Homesteads - Rural - Septic Systems < 1/Acre	L
DWP - PCS - rural residential	7274	A02 - Boarding Stables	rural residential	S. Moore Lane	Barton	Clackamas	2005	OR Dept. of Environmental Quality and OR Health Authority Source Water Assessment database (DEQ/OHA SWA 2000 - 2005)	A02	Boarding Stables	H
DWP - PCS - rural residential	7274	A07 - Grazing Animals - > 5 Large Animals or Equivalent/Acre	rural residential	S. Moore Lane	Barton	Clackamas	2005	OR Dept. of Environmental Quality and OR Health Authority Source Water Assessment database (DEQ/OHA SWA 2000 - 2005)	A07	Grazing Animals - > 5 Large Animals or Equivalent/Acre	H
DWP - PCS - rural residential	7274	M09 - Homesteads - Rural - Septic Systems < 1/Acre	rural residential	S. Moore Lane	Barton	Clackamas	2005	OR Dept. of Environmental Quality and OR Health Authority Source Water Assessment database (DEQ/OHA SWA 2000 - 2005)	M09	Homesteads - Rural - Septic Systems < 1/Acre	L
DWP - PCS - rural residential	7270	A05 - Crops - Nonirrigated - Christmas Trees, Grains, Grass Seeds, Hay, Pasture	rural residential	SE Odell Rd.	Barton	Clackamas	2005	OR Dept. of Environmental Quality and OR Health Authority Source Water Assessment database (DEQ/OHA SWA 2000 - 2005)	A05	Crops - Nonirrigated - Christmas Trees, Grains, Grass Seeds, Hay, Pasture	L
DWP - PCS - rural residential	7270	A07 - Grazing Animals - > 5 Large Animals or Equivalent/Acre	rural residential	SE Odell Rd.	Barton	Clackamas	2005	OR Dept. of Environmental Quality and OR Health Authority Source Water Assessment database (DEQ/OHA SWA 2000 - 2005)	A07	Grazing Animals - > 5 Large Animals or Equivalent/Acre	H
DWP - PCS - rural residential	7270	M09 - Homesteads - Rural - Septic Systems < 1/Acre	rural residential	SE Odell Rd.	Barton	Clackamas	2005	OR Dept. of Environmental Quality and OR Health Authority Source Water Assessment database (DEQ/OHA SWA 2000 - 2005)	M09	Homesteads - Rural - Septic Systems < 1/Acre	L
DWP - PCS - rural residential	7271	A04 - Crops - Irrigated - Berries, Hops, Mint, Orchards, Vineyards/Nurseries, Green Houses, Vegetables, etc.	rural residential	Bartlemay Rd. SE	Barton	Clackamas	2005	OR Dept. of Environmental Quality and OR Health Authority Source Water Assessment database (DEQ/OHA SWA 2000 - 2005)	A04	Crops - Irrigated - Berries, Hops, Mint, Orchards, Vineyards/Nurseries, Green Houses, Vegetables, etc.	H
DWP - PCS - rural residential	7271	A07 - Grazing Animals - > 5 Large Animals or Equivalent/Acre	rural residential	Bartlemay Rd. SE	Barton	Clackamas	2005	OR Dept. of Environmental Quality and OR Health Authority Source Water Assessment database (DEQ/OHA SWA 2000 - 2005)	A07	Grazing Animals - > 5 Large Animals or Equivalent/Acre	H

Database Identifier (DB_ID)	Site Identifier	Status	Common Name	Address	City	County	Retrieval Date (RET_DATE)	Data Source	DEQ PCS Code	DEQ PCS Type	Relative Risk
DWP - PCS - rural residential	7271	M09 - Homesteads - Rural - Septic Systems < 1/Acre	rural residential	Bartlemy Rd. SE	Barton	Clackamas	2005	OR Dept. of Environmental Quality and OR Health Authority Source Water Assessment database (DEQ/OHA SWA 2000 - 2005)	M09	Homesteads - Rural - Septic Systems < 1/Acre	L
DWP - PCS - rural residential	7736	A02 - Boarding Stables	rural residential	Boring, Fireman Way, Wally Road, School Avenue'Dee Street, and 257th Avenue	Boring	Clackamas	2005	OR Dept. of Environmental Quality and OR Health Authority Source Water Assessment database (DEQ/OHA SWA 2000 - 2005)	A02	Boarding Stables	H
DWP - PCS - rural residential	7736	M09 - Homesteads - Rural - Septic Systems < 1/Acre	rural residential	Boring, Fireman Way, Wally Road, School Avenue'Dee Street, and 257th Avenue	Boring	Clackamas	2005	OR Dept. of Environmental Quality and OR Health Authority Source Water Assessment database (DEQ/OHA SWA 2000 - 2005)	M09	Homesteads - Rural - Septic Systems < 1/Acre	L
DWP - PCS - rural residential	7736	M19 - Transportation Corridors - Railroads	rural residential	Boring, Fireman Way, Wally Road, School Avenue'Dee Street, and 257th Avenue	Boring	Clackamas	2005	OR Dept. of Environmental Quality and OR Health Authority Source Water Assessment database (DEQ/OHA SWA 2000 - 2005)	M19	Transportation Corridors - Railroads	H
DWP - PCS - rural residential	7267	A05 - Crops - Nonirrigated - Christmas Trees, Grains, Grass Seeds, Hay, Pasture	rural residential	SE Shuttle Rd.	Barton	Clackamas	2005	OR Dept. of Environmental Quality and OR Health Authority Source Water Assessment database (DEQ/OHA SWA 2000 - 2005)	A05	Crops - Nonirrigated - Christmas Trees, Grains, Grass Seeds, Hay, Pasture	L
DWP - PCS - rural residential	7267	A07 - Grazing Animals - > 5 Large Animals or Equivalent/Acre	rural residential	SE Shuttle Rd.	Barton	Clackamas	2005	OR Dept. of Environmental Quality and OR Health Authority Source Water Assessment database (DEQ/OHA SWA 2000 - 2005)	A07	Grazing Animals - > 5 Large Animals or Equivalent/Acre	H
DWP - PCS - rural residential	7267	M09 - Homesteads - Rural - Septic Systems < 1/Acre	rural residential	SE Shuttle Rd.	Barton	Clackamas	2005	OR Dept. of Environmental Quality and OR Health Authority Source Water Assessment database (DEQ/OHA SWA 2000 - 2005)	M09	Homesteads - Rural - Septic Systems < 1/Acre	L
DWP - PCS - rural residential	7267	M17 - Transmission Lines - Right-of-Ways	rural residential	SE Shuttle Rd.	Barton	Clackamas	2005	OR Dept. of Environmental Quality and OR Health Authority Source Water Assessment database (DEQ/OHA SWA 2000 - 2005)	M17	Transmission Lines - Right-of-Ways	H
DWP - PCS - rural residential	7267	M50 - Others (List)	rural residential	SE Shuttle Rd.	Barton	Clackamas	2005	OR Dept. of Environmental Quality and OR Health Authority Source Water Assessment database (DEQ/OHA SWA 2000 - 2005)	M50	Others (List)	H
DWP - PCS - rural residential	7255	A05 - Crops - Nonirrigated - Christmas Trees, Grains, Grass Seeds, Hay, Pasture	rural residential	SE Dowty Rd.	Eagle Creek	Clackamas	2005	OR Dept. of Environmental Quality and OR Health Authority Source Water Assessment database (DEQ/OHA SWA 2000 - 2005)	A05	Crops - Nonirrigated - Christmas Trees, Grains, Grass Seeds, Hay, Pasture	L
DWP - PCS - rural residential	7255	A07 - Grazing Animals - > 5 Large Animals or Equivalent/Acre	rural residential	SE Dowty Rd.	Eagle Creek	Clackamas	2005	OR Dept. of Environmental Quality and OR Health Authority Source Water Assessment database (DEQ/OHA SWA 2000 - 2005)	A07	Grazing Animals - > 5 Large Animals or Equivalent/Acre	H
DWP - PCS - rural residential	7255	M09 - Homesteads - Rural - Septic Systems < 1/Acre	rural residential	SE Dowty Rd.	Eagle Creek	Clackamas	2005	OR Dept. of Environmental Quality and OR Health Authority Source Water Assessment database (DEQ/OHA SWA 2000 - 2005)	M09	Homesteads - Rural - Septic Systems < 1/Acre	L
DWP - PCS - rural residential	7255	M50 - Others (List)	rural residential	SE Dowty Rd.	Eagle Creek	Clackamas	2005	OR Dept. of Environmental Quality and OR Health Authority Source Water Assessment database (DEQ/OHA SWA 2000 - 2005)	M50	Others (List)	H

Database Identifier (DB_ID)	Site Identifier	Status	Common Name	Address	City	County	Retrieval Date (RET_DATE)	Data Source	DEQ PCS Code	DEQ PCS Type	Relative Risk
DWP - PCS - rural residential	7254	A05 - Crops - Nonirrigated - Christmas Trees, Grains, Grass Seeds, Hay Pasture	rural residential	SE Samuels Rd.	Eagle Creek	Clackamas	2005	OR Dept. of Environmental Quality and OR Health Authority Source Water Assessment database (DEQ/OHA SWA 2000 - 2005)	A05	Crops - Nonirrigated - Christmas Trees, Grains, Grass Seeds, Hay, Pasture	L
DWP - PCS - rural residential	7254	A07 - Grazing Animals - > 5 Large Animals or Equivalent/Acre	rural residential	SE Samuels Rd.	Eagle Creek	Clackamas	2005	OR Dept. of Environmental Quality and OR Health Authority Source Water Assessment database (DEQ/OHA SWA 2000 - 2005)	A07	Grazing Animals - > 5 Large Animals or Equivalent/Acre	H
DWP - PCS - rural residential	7254	M09 - Homesteads - Rural - Septic Systems < 1/Acre	rural residential	SE Samuels Rd.	Eagle Creek	Clackamas	2005	OR Dept. of Environmental Quality and OR Health Authority Source Water Assessment database (DEQ/OHA SWA 2000 - 2005)	M09	Homesteads - Rural - Septic Systems < 1/Acre	L
DWP - PCS - rural residential	7265	A07 - Grazing Animals - > 5 Large Animals or Equivalent/Acre	rural residential	SE Dale Lane, northeast of Hwy. 224	Eagle Creek	Clackamas	2005	OR Dept. of Environmental Quality and OR Health Authority Source Water Assessment database (DEQ/OHA SWA 2000 - 2005)	A07	Grazing Animals - > 5 Large Animals or Equivalent/Acre	H
DWP - PCS - rural residential	7265	C14 - Junk/Scrap/Salvage Yards	rural residential	SE Dale Lane, northeast of Hwy. 224	Eagle Creek	Clackamas	2005	OR Dept. of Environmental Quality and OR Health Authority Source Water Assessment database (DEQ/OHA SWA 2000 - 2005)	C14	Junk/Scrap/Salvage Yards	H
DWP - PCS - rural residential	7265	M08 - Homesteads - Rural - Machine Shops/Equip Maintenance	rural residential	SE Dale Lane, northeast of Hwy. 224	Eagle Creek	Clackamas	2005	OR Dept. of Environmental Quality and OR Health Authority Source Water Assessment database (DEQ/OHA SWA 2000 - 2005)	M08	Homesteads - Rural - Machine Shops/Equip Maintenance	H
DWP - PCS - rural residential	7265	M09 - Homesteads - Rural - Septic Systems < 1/Acre	rural residential	SE Dale Lane, northeast of Hwy. 224	Eagle Creek	Clackamas	2005	OR Dept. of Environmental Quality and OR Health Authority Source Water Assessment database (DEQ/OHA SWA 2000 - 2005)	M09	Homesteads - Rural - Septic Systems < 1/Acre	L
DWP - PCS - rural residential	7265	M17 - Transmission Lines - Right-of-Ways	rural residential	SE Dale Lane, northeast of Hwy. 224	Eagle Creek	Clackamas	2005	OR Dept. of Environmental Quality and OR Health Authority Source Water Assessment database (DEQ/OHA SWA 2000 - 2005)	M17	Transmission Lines - Right-of-Ways	H
DWP - PCS - rural residential	7263	A05 - Crops - Nonirrigated - Christmas Trees, Grains, Grass Seeds, Hay Pasture	rural residential	Glover Rd. SE	Eagle Creek	Clackamas	2005	OR Dept. of Environmental Quality and OR Health Authority Source Water Assessment database (DEQ/OHA SWA 2000 - 2005)	A05	Crops - Nonirrigated - Christmas Trees, Grains, Grass Seeds, Hay, Pasture	L
DWP - PCS - rural residential	7263	A07 - Grazing Animals - > 5 Large Animals or Equivalent/Acre	rural residential	Glover Rd. SE	Eagle Creek	Clackamas	2005	OR Dept. of Environmental Quality and OR Health Authority Source Water Assessment database (DEQ/OHA SWA 2000 - 2005)	A07	Grazing Animals - > 5 Large Animals or Equivalent/Acre	H
DWP - PCS - rural residential	7263	M09 - Homesteads - Rural - Septic Systems < 1/Acre	rural residential	Glover Rd. SE	Eagle Creek	Clackamas	2005	OR Dept. of Environmental Quality and OR Health Authority Source Water Assessment database (DEQ/OHA SWA 2000 - 2005)	M09	Homesteads - Rural - Septic Systems < 1/Acre	L
DWP - PCS - rural residential	7258	A04 - Crops - Irrigated - Berries, Hops, Mint, Orchards, Vineyards/Nurseries, Green Houses, Vegetables, etc.	rural residential	SE Folsom Rd.	Eagle Creek	Clackamas	2005	OR Dept. of Environmental Quality and OR Health Authority Source Water Assessment database (DEQ/OHA SWA 2000 - 2005)	A04	Crops - Irrigated - Berries, Hops, Mint, Orchards, Vineyards/Nurseries, Green Houses, Vegetables, etc.	H

Database Identifier (DB_ID)	Site Identifier	Status	Common Name	Address	City	County	Retrieval Date (RET_DATE)	Data Source	DEQ PCS Code	DEQ PCS Type	Relative Risk
DWP - PCS - rural residential	7258	A05 - Crops - Nonirrigated - Christmas Trees, Grains, Grass Seeds, Hay, Pasture	rural residential	SE Folsom Rd.	Eagle Creek	Clackamas	2005	OR Dept. of Environmental Quality and OR Health Authority Source Water Assessment database (DEQ/OHA SWA 2000 - 2005)	A05	Crops - Nonirrigated - Christmas Trees, Grains, Grass Seeds, Hay, Pasture	L
DWP - PCS - rural residential	7258	M09 - Homesteads - Rural - Septic Systems < 1/Acre	rural residential	SE Folsom Rd.	Eagle Creek	Clackamas	2005	OR Dept. of Environmental Quality and OR Health Authority Source Water Assessment database (DEQ/OHA SWA 2000 - 2005)	M09	Homesteads - Rural - Septic Systems < 1/Acre	L
DWP - PCS - rural residential	7260	A07 - Grazing Animals - > 5 Large Animals or Equivalent/Acre	rural residential	Burnett Rd.	Eagle Creek	Clackamas	2005	OR Dept. of Environmental Quality and OR Health Authority Source Water Assessment database (DEQ/OHA SWA 2000 - 2005)	A07	Grazing Animals - > 5 Large Animals or Equivalent/Acre	H
DWP - PCS - rural residential	7260	M09 - Homesteads - Rural - Septic Systems < 1/Acre	rural residential	Burnett Rd.	Eagle Creek	Clackamas	2005	OR Dept. of Environmental Quality and OR Health Authority Source Water Assessment database (DEQ/OHA SWA 2000 - 2005)	M09	Homesteads - Rural - Septic Systems < 1/Acre	L
DWP - PCS - rural residential	7243	A04 - Crops - Irrigated - Berries, Hops, Mint, Orchards, Vineyards/Nurseries, Green Houses, Vegetables, etc.	rural residential	Farmstead Rd.	Estacada	Clackamas	2005	OR Dept. of Environmental Quality and OR Health Authority Source Water Assessment database (DEQ/OHA SWA 2000 - 2005)	A04	Crops - Irrigated - Berries, Hops, Mint, Orchards, Vineyards/Nurseries, Green Houses, Vegetables, etc.	H
DWP - PCS - rural residential	7243	A05 - Crops - Nonirrigated - Christmas Trees, Grains, Grass Seeds, Hay, Pasture	rural residential	Farmstead Rd.	Estacada	Clackamas	2005	OR Dept. of Environmental Quality and OR Health Authority Source Water Assessment database (DEQ/OHA SWA 2000 - 2005)	A05	Crops - Nonirrigated - Christmas Trees, Grains, Grass Seeds, Hay, Pasture	L
DWP - PCS - rural residential	7243	A07 - Grazing Animals - > 5 Large Animals or Equivalent/Acre	rural residential	Farmstead Rd.	Estacada	Clackamas	2005	OR Dept. of Environmental Quality and OR Health Authority Source Water Assessment database (DEQ/OHA SWA 2000 - 2005)	A07	Grazing Animals - > 5 Large Animals or Equivalent/Acre	H
DWP - PCS - rural residential	7243	M09 - Homesteads - Rural - Septic Systems < 1/Acre	rural residential	Farmstead Rd.	Estacada	Clackamas	2005	OR Dept. of Environmental Quality and OR Health Authority Source Water Assessment database (DEQ/OHA SWA 2000 - 2005)	M09	Homesteads - Rural - Septic Systems < 1/Acre	L
DWP - PCS - rural residential	7243	R11 - Lawn Care - Highly Maintained Areas	rural residential	Farmstead Rd.	Estacada	Clackamas	2005	OR Dept. of Environmental Quality and OR Health Authority Source Water Assessment database (DEQ/OHA SWA 2000 - 2005)	R11	Lawn Care - Highly Maintained Areas	M
DWP - PCS - rural residential	7752	M09 - Homesteads - Rural - Septic Systems < 1/Acre	rural residential	located on the east side of Hwy. 26, south of Haley Rd.	Clackamas Co (unincorporated)	Clackamas	2005	OR Dept. of Environmental Quality and OR Health Authority Source Water Assessment database (DEQ/OHA SWA 2000 - 2005)	M09	Homesteads - Rural - Septic Systems < 1/Acre	L
DWP - PCS - rural residential	7257	A05 - Crops - Nonirrigated - Christmas Trees, Grains, Grass Seeds, Hay, Pasture	rural residential	SE Talons Rd.	Eagle Creek	Clackamas	2005	OR Dept. of Environmental Quality and OR Health Authority Source Water Assessment database (DEQ/OHA SWA 2000 - 2005)	A05	Crops - Nonirrigated - Christmas Trees, Grains, Grass Seeds, Hay, Pasture	L
DWP - PCS - rural residential	7257	A07 - Grazing Animals - > 5 Large Animals or Equivalent/Acre	rural residential	SE Talons Rd.	Eagle Creek	Clackamas	2005	OR Dept. of Environmental Quality and OR Health Authority Source Water Assessment database (DEQ/OHA SWA 2000 - 2005)	A07	Grazing Animals - > 5 Large Animals or Equivalent/Acre	H

Database Identifier (DB_ID)	Site Identifier	Status	Common Name	Address	City	County	Retrieval Date (RET_DATE)	Data Source	DEQ PCS Code	DEQ PCS Type	Relative Risk
DWP - PCS - rural residential	7257	A09 - Land Application Sites	rural residential	SE Talons Rd.	Eagle Creek	Clackamas	2005	OR Dept. of Environmental Quality and OR Health Authority Source Water Assessment database (DEQ/OHA SWA 2000 - 2005)	A09	Land Application Sites	H
DWP - PCS - rural residential	7257	M09 - Homesteads - Rural - Septic Systems < 1/Acre	rural residential	SE Talons Rd.	Eagle Creek	Clackamas	2005	OR Dept. of Environmental Quality and OR Health Authority Source Water Assessment database (DEQ/OHA SWA 2000 - 2005)	M09	Homesteads - Rural - Septic Systems < 1/Acre	L
DWP - PCS - rural residential	7249	A05 - Crops - Nonirrigated - Christmas Trees, Grains, Grass Seeds, Hay, Pasture	rural residential	SE Heiple Rd.	Eagle Creek	Clackamas	2005	OR Dept. of Environmental Quality and OR Health Authority Source Water Assessment database (DEQ/OHA SWA 2000 - 2005)	A05	Crops - Nonirrigated - Christmas Trees, Grains, Grass Seeds, Hay, Pasture	L
DWP - PCS - rural residential	7249	A07 - Grazing Animals - > 5 Large Animals or Equivalent/Acre	rural residential	SE Heiple Rd.	Eagle Creek	Clackamas	2005	OR Dept. of Environmental Quality and OR Health Authority Source Water Assessment database (DEQ/OHA SWA 2000 - 2005)	A07	Grazing Animals - > 5 Large Animals or Equivalent/Acre	H
DWP - PCS - rural residential	7249	A15 - Recent Burn Areas - < 10 yrs.	rural residential	SE Heiple Rd.	Eagle Creek	Clackamas	2005	OR Dept. of Environmental Quality and OR Health Authority Source Water Assessment database (DEQ/OHA SWA 2000 - 2005)	A15	Recent Burn Areas - < 10 yrs.	H
DWP - PCS - rural residential	7249	M09 - Homesteads - Rural - Septic Systems < 1/Acre	rural residential	SE Heiple Rd.	Eagle Creek	Clackamas	2005	OR Dept. of Environmental Quality and OR Health Authority Source Water Assessment database (DEQ/OHA SWA 2000 - 2005)	M09	Homesteads - Rural - Septic Systems < 1/Acre	L
DWP - PCS - rural residential	7249	M50 - Others (List)	rural residential	SE Heiple Rd.	Eagle Creek	Clackamas	2005	OR Dept. of Environmental Quality and OR Health Authority Source Water Assessment database (DEQ/OHA SWA 2000 - 2005)	M50	Others (List)	H
DWP - PCS - rural residential	7167	M09 - Homesteads - Rural - Septic Systems < 1/Acre	rural residential	South Serne Rd.	Estacada	Clackamas	2005	OR Dept. of Environmental Quality and OR Health Authority Source Water Assessment database (DEQ/OHA SWA 2000 - 2005)	M09	Homesteads - Rural - Septic Systems < 1/Acre	L
DWP - PCS - rural residential	7563	M08 - Homesteads - Rural - Machine Shops/Equip Maintenance	rural residential	south side of Jackknife Rd.	Clackamas Co (unincorporated)	Clackamas	2005	OR Dept. of Environmental Quality and OR Health Authority Source Water Assessment database (DEQ/OHA SWA 2000 - 2005)	M08	Homesteads - Rural - Machine Shops/Equip Maintenance	H
DWP - PCS - rural residential	7563	M09 - Homesteads - Rural - Septic Systems < 1/Acre	rural residential	south side of Jackknife Rd.	Clackamas Co (unincorporated)	Clackamas	2005	OR Dept. of Environmental Quality and OR Health Authority Source Water Assessment database (DEQ/OHA SWA 2000 - 2005)	M09	Homesteads - Rural - Septic Systems < 1/Acre	L
DWP - PCS - rural residential	7563	M52 - Ponds/Streams/Wetlands	rural residential	south side of Jackknife Rd.	Clackamas Co (unincorporated)	Clackamas	2005	OR Dept. of Environmental Quality and OR Health Authority Source Water Assessment database (DEQ/OHA SWA 2000 - 2005)	M52	Ponds/Streams/Wetlands	L
DWP - PCS - rural residential	7240	A04 - Crops - Irrigated - Berries, Hops, Mint, Orchards, Vineyards/Nurseries, Green Houses, Vegetables, etc.	rural residential	SE Rivermill Rd.	Estacada	Clackamas	2005	OR Dept. of Environmental Quality and OR Health Authority Source Water Assessment database (DEQ/OHA SWA 2000 - 2005)	A04	Crops - Irrigated - Berries, Hops, Mint, Orchards, Vineyards/Nurseries, Green Houses, Vegetables, etc.	H
DWP - PCS - rural residential	7240	A07 - Grazing Animals - > 5 Large Animals or Equivalent/Acre	rural residential	SE Rivermill Rd.	Estacada	Clackamas	2005	OR Dept. of Environmental Quality and OR Health Authority Source Water Assessment database (DEQ/OHA SWA 2000 - 2005)	A07	Grazing Animals - > 5 Large Animals or Equivalent/Acre	H

Database Identifier (DB_ID)	Site Identifier	Status	Common Name	Address	City	County	Retrieval Date (RET_DATE)	Data Source	DEQ PCS Code	DEQ PCS Type	Relative Risk
DWP - PCS - rural residential	7240	M09 - Homesteads - Rural - Septic Systems < 1/Acre	rural residential	SE Rivermill Rd.	Estacada	Clackamas	2005	OR Dept. of Environmental Quality and OR Health Authority Source Water Assessment database (DEQ/OHA SWA 2000 - 2005)	M09	Homesteads - Rural - Septic Systems < 1/Acre	L
DWP - PCS - rural residential	7968	A04 - Crops - Irrigated - Berries, Hops, Mint, Orchards, Vineyards/Nurseries, Green Houses, Vegetables, etc.	rural residential	located on the north side of Colorado Rd. around 329th Place	Clackamas Co (unincorporated)	Clackamas	2005	OR Dept. of Environmental Quality and OR Health Authority Source Water Assessment database (DEQ/OHA SWA 2000 - 2005)	A04	Crops - Irrigated - Berries, Hops, Mint, Orchards, Vineyards/Nurseries, Green Houses, Vegetables, etc.	H
DWP - PCS - rural residential	7968	A05 - Crops - Nonirrigated - Christmas Trees, Grains, Grass Seeds, Hay, Pasture	rural residential	located on the north side of Colorado Rd. around 329th Place	Clackamas Co (unincorporated)	Clackamas	2005	OR Dept. of Environmental Quality and OR Health Authority Source Water Assessment database (DEQ/OHA SWA 2000 - 2005)	A05	Crops - Nonirrigated - Christmas Trees, Grains, Grass Seeds, Hay, Pasture	L
DWP - PCS - rural residential	7968	A07 - Grazing Animals - > 5 Large Animals or Equivalent/Acre	rural residential	located on the north side of Colorado Rd. around 329th Place	Clackamas Co (unincorporated)	Clackamas	2005	OR Dept. of Environmental Quality and OR Health Authority Source Water Assessment database (DEQ/OHA SWA 2000 - 2005)	A07	Grazing Animals - > 5 Large Animals or Equivalent/Acre	H
DWP - PCS - rural residential	7968	M09 - Homesteads - Rural - Septic Systems < 1/Acre	rural residential	located on the north side of Colorado Rd. around 329th Place	Clackamas Co (unincorporated)	Clackamas	2005	OR Dept. of Environmental Quality and OR Health Authority Source Water Assessment database (DEQ/OHA SWA 2000 - 2005)	M09	Homesteads - Rural - Septic Systems < 1/Acre	L
DWP - PCS - rural residential - mixed	7509	A04 - Crops - Irrigated - Berries, Hops, Mint, Orchards, Vineyards/Nurseries, Green Houses, Vegetables, etc.	rural residential - mixed	162nd Ave. & Monner Rd.	Clackamas Co (unincorporated)	Clackamas	2005	OR Dept. of Environmental Quality and OR Health Authority Source Water Assessment database (DEQ/OHA SWA 2000 - 2005)	A04	Crops - Irrigated - Berries, Hops, Mint, Orchards, Vineyards/Nurseries, Green Houses, Vegetables, etc.	H
DWP - PCS - rural residential - mixed	7509	M09 - Homesteads - Rural - Septic Systems < 1/Acre	rural residential - mixed	162nd Ave. & Monner Rd.	Clackamas Co (unincorporated)	Clackamas	2005	OR Dept. of Environmental Quality and OR Health Authority Source Water Assessment database (DEQ/OHA SWA 2000 - 2005)	M09	Homesteads - Rural - Septic Systems < 1/Acre	L
DWP - PCS - rural residential - mixed	7509	R09 - Housing - High Density - > 1 House/0.5 Acres	rural residential - mixed	162nd Ave. & Monner Rd.	Clackamas Co (unincorporated)	Clackamas	2005	OR Dept. of Environmental Quality and OR Health Authority Source Water Assessment database (DEQ/OHA SWA 2000 - 2005)	R09	Housing - High Density - > 1 House/0.5 Acres	M
DWP - PCS - rural residential - mixed	7509	R11 - Lawn Care - Highly Maintained Areas	rural residential - mixed	162nd Ave. & Monner Rd.	Clackamas Co (unincorporated)	Clackamas	2005	OR Dept. of Environmental Quality and OR Health Authority Source Water Assessment database (DEQ/OHA SWA 2000 - 2005)	R11	Lawn Care - Highly Maintained Areas	M
DWP - PCS - rural residential - mixed	7530	M09 - Homesteads - Rural - Septic Systems < 1/Acre	rural residential - mixed	east side of Foster Rd., just north of High Ridge Ct.	Clackamas Co (unincorporated)	Clackamas	2005	OR Dept. of Environmental Quality and OR Health Authority Source Water Assessment database (DEQ/OHA SWA 2000 - 2005)	M09	Homesteads - Rural - Septic Systems < 1/Acre	L
DWP - PCS - rural residential - mixed	7530	R09 - Housing - High Density - > 1 House/0.5 Acres	rural residential - mixed	east side of Foster Rd., just north of High Ridge Ct.	Clackamas Co (unincorporated)	Clackamas	2005	OR Dept. of Environmental Quality and OR Health Authority Source Water Assessment database (DEQ/OHA SWA 2000 - 2005)	R09	Housing - High Density - > 1 House/0.5 Acres	M

Database Identifier (DB_ID)	Site Identifier	Status	Common Name	Address	City	County	Retrieval Date (RET_DATE)	Data Source	DEQ PCS Code	DEQ PCS Type	Relative Risk
DWP - PCS - rural residential - mixed	7535	M09 - Homesteads - Rural - Septic Systems < 1/Acre	rural residential - mixed	located at the end of SE Delia St., just north of Rock Creek	Clackamas Co (unincorporated)	Clackamas	2005	OR Dept. of Environmental Quality and OR Health Authority Source Water Assessment database (DEQ/OHA SWA 2000 - 2005)	M09	Homesteads - Rural - Septic Systems < 1/Acre	L
DWP - PCS - rural residential - mixed	7535	R09 - Housing - High Density - > 1 House/0.5 Acres	rural residential - mixed	located at the end of SE Delia St., just north of Rock Creek	Clackamas Co (unincorporated)	Clackamas	2005	OR Dept. of Environmental Quality and OR Health Authority Source Water Assessment database (DEQ/OHA SWA 2000 - 2005)	R09	Housing - High Density - > 1 House/0.5 Acres	M
DWP - PCS - rural residential - mixed	7538	A05 - Crops - Nonirrigated - Christmas Trees, Grains, Grass Seeds, Hay, Pasture	rural residential - mixed	located on the west side of Wiese Rd., just south of Dogwood Ln.	Clackamas Co (unincorporated)	Clackamas	2005	OR Dept. of Environmental Quality and OR Health Authority Source Water Assessment database (DEQ/OHA SWA 2000 - 2005)	A05	Crops - Nonirrigated - Christmas Trees, Grains, Grass Seeds, Hay, Pasture	L
DWP - PCS - rural residential - mixed	7538	M08 - Homesteads - Rural - Machine Shops/Equipment Maintenance	rural residential - mixed	located on the west side of Wiese Rd., just south of Dogwood Ln.	Clackamas Co (unincorporated)	Clackamas	2005	OR Dept. of Environmental Quality and OR Health Authority Source Water Assessment database (DEQ/OHA SWA 2000 - 2005)	M08	Homesteads - Rural - Machine Shops/Equipment Maintenance	H
DWP - PCS - rural residential - mixed	7538	M09 - Homesteads - Rural - Septic Systems < 1/Acre	rural residential - mixed	located on the west side of Wiese Rd., just south of Dogwood Ln.	Clackamas Co (unincorporated)	Clackamas	2005	OR Dept. of Environmental Quality and OR Health Authority Source Water Assessment database (DEQ/OHA SWA 2000 - 2005)	M09	Homesteads - Rural - Septic Systems < 1/Acre	L
DWP - PCS - rural residential - mixed	7541	M09 - Homesteads - Rural - Septic Systems < 1/Acre	rural residential - mixed	Royer Road & SE Barlow Court	Clackamas Co (unincorporated)	Clackamas	2005	OR Dept. of Environmental Quality and OR Health Authority Source Water Assessment database (DEQ/OHA SWA 2000 - 2005)	M09	Homesteads - Rural - Septic Systems < 1/Acre	L
DWP - PCS - rural residential - mixed	7541	R02 - Apartments and Condominiums	rural residential - mixed	Royer Road & SE Barlow Court	Clackamas Co (unincorporated)	Clackamas	2005	OR Dept. of Environmental Quality and OR Health Authority Source Water Assessment database (DEQ/OHA SWA 2000 - 2005)	R02	Apartments and Condominiums	L
DWP - PCS - rural residential - mixed	7541	R09 - Housing - High Density - > 1 House/0.5 Acres	rural residential - mixed	Royer Road & SE Barlow Court	Clackamas Co (unincorporated)	Clackamas	2005	OR Dept. of Environmental Quality and OR Health Authority Source Water Assessment database (DEQ/OHA SWA 2000 - 2005)	R09	Housing - High Density - > 1 House/0.5 Acres	M
DWP - PCS - rural residential - mixed	7541	R15 - Schools	rural residential - mixed	Royer Road & SE Barlow Court	Clackamas Co (unincorporated)	Clackamas	2005	OR Dept. of Environmental Quality and OR Health Authority Source Water Assessment database (DEQ/OHA SWA 2000 - 2005)	R15	Schools	M
DWP - PCS - rural residential - mixed rural and medium density housing	7524	M09 - Homesteads - Rural - Septic Systems < 1/Acre	rural residential - mixed rural and medium density housing	Sunnyside Rd., east of 172nd Ave.	Clackamas Co (unincorporated)	Clackamas	2005	OR Dept. of Environmental Quality and OR Health Authority Source Water Assessment database (DEQ/OHA SWA 2000 - 2005)	M09	Homesteads - Rural - Septic Systems < 1/Acre	L
DWP - PCS - rural residential - mixed rural and medium density housing	7524	R09 - Housing - High Density - > 1 House/0.5 Acres	rural residential - mixed rural and medium density housing	Sunnyside Rd., east of 172nd Ave.	Clackamas Co (unincorporated)	Clackamas	2005	OR Dept. of Environmental Quality and OR Health Authority Source Water Assessment database (DEQ/OHA SWA 2000 - 2005)	R09	Housing - High Density - > 1 House/0.5 Acres	M
DWP - PCS - rural residential - nursery - stable	7965	A04 - Crops - Irrigated - Berries, Hops, Mint, Orchards, Vineyards/Nurseries, Green Houses, Vegetables, etc.	rural residential - nursery stable	located on the north side of Colorado Rd., west of 362nd Dr.	Clackamas Co (unincorporated)	Clackamas	2005	OR Dept. of Environmental Quality and OR Health Authority Source Water Assessment database (DEQ/OHA SWA 2000 - 2005)	A04	Crops - Irrigated - Berries, Hops, Mint, Orchards, Vineyards/Nurseries, Green Houses, Vegetables, etc.	H

Database Identifier (DB_ID)	Site Identifier	Status	Common Name	Address	City	County	Retrieval Date (RET_DATE)	Data Source	DEQ PCS Code	DEQ PCS Type	Relative Risk
DWP - PCS - rural residential - nursery - stable	7965	A07 - Grazing Animals - > 5 Large Animals or Equivalent/Acre	rural residential - nursery - stable	located on the north side of Colorado Rd., west of 362nd Dr.	Clackamas Co (unincorporated)	Clackamas	2005	OR Dept. of Environmental Quality and OR Health Authority Source Water Assessment database (DEQ/OHA SWA 2000 - 2005)	A07	Grazing Animals - > 5 Large Animals or Equivalent/Acre	H
DWP - PCS - rural residential - nursery - stable	7965	M09 - Homesteads - Rural - Septic Systems < 1/Acre	rural residential - nursery - stable	located on the north side of Colorado Rd., west of 362nd Dr.	Clackamas Co (unincorporated)	Clackamas	2005	OR Dept. of Environmental Quality and OR Health Authority Source Water Assessment database (DEQ/OHA SWA 2000 - 2005)	M09	Homesteads - Rural - Septic Systems < 1/Acre	L
DWP - PCS - rural residential - old farm worker housing	7615	R09 - Housing - High Density - > 1 House/0.5 Acres	rural residential - old farm worker housing	at corner of Cindy Ln. & Haley Rd.	Clackamas Co (unincorporated)	Clackamas	2005	OR Dept. of Environmental Quality and OR Health Authority Source Water Assessment database (DEQ/OHA SWA 2000 - 2005)	R09	Housing - High Density - > 1 House/0.5 Acres	M
DWP - PCS - rural residential - pasture land - horses - pond	8014	A07 - Grazing Animals - > 5 Large Animals or Equivalent/Acre	rural residential - pasture land - horses - pond	located at the end of Smokey Lane, on the north side	Clackamas Co (unincorporated)	Clackamas	2005	OR Dept. of Environmental Quality and OR Health Authority Source Water Assessment database (DEQ/OHA SWA 2000 - 2005)	A07	Grazing Animals - > 5 Large Animals or Equivalent/Acre	H
DWP - PCS - rural residential - pasture land - horses - pond	8014	M09 - Homesteads - Rural - Septic Systems < 1/Acre	rural residential - pasture land - horses - pond	located at the end of Smokey Lane, on the north side	Clackamas Co (unincorporated)	Clackamas	2005	OR Dept. of Environmental Quality and OR Health Authority Source Water Assessment database (DEQ/OHA SWA 2000 - 2005)	M09	Homesteads - Rural - Septic Systems < 1/Acre	L
DWP - PCS - rural residential - pasture land - horses - pond	8014	M52 - Ponds/Streams/Wetlands	rural residential - pasture land - horses - pond	located at the end of Smokey Lane, on the north side	Clackamas Co (unincorporated)	Clackamas	2005	OR Dept. of Environmental Quality and OR Health Authority Source Water Assessment database (DEQ/OHA SWA 2000 - 2005)	M52	Ponds/Streams/Wetlands	L
DWP - PCS - rural residential - ponds	7888	M09 - Homesteads - Rural - Septic Systems < 1/Acre	rural residential - ponds	located on the west side of 262nd Ave., south of Kelso Rd. - west of golf course	Clackamas Co (unincorporated)	Clackamas	2005	OR Dept. of Environmental Quality and OR Health Authority Source Water Assessment database (DEQ/OHA SWA 2000 - 2005)	M09	Homesteads - Rural - Septic Systems < 1/Acre	L
DWP - PCS - rural residential - ponds	7888	M16 - Stormwater Retention Basins	rural residential - ponds	located on the west side of 262nd Ave., south of Kelso Rd. - west of golf course	Clackamas Co (unincorporated)	Clackamas	2005	OR Dept. of Environmental Quality and OR Health Authority Source Water Assessment database (DEQ/OHA SWA 2000 - 2005)	M16	Stormwater Retention Basins	H
DWP - PCS - rural residential - ponds	7888	M52 - Ponds/Streams/Wetlands	rural residential - ponds	located on the west side of 262nd Ave., south of Kelso Rd. - west of golf course	Clackamas Co (unincorporated)	Clackamas	2005	OR Dept. of Environmental Quality and OR Health Authority Source Water Assessment database (DEQ/OHA SWA 2000 - 2005)	M52	Ponds/Streams/Wetlands	L
DWP - PCS - rural residential - possible project	8024	C14 - Junk/Scrap/Salvage Yards	rural residential - possible project	located on the north side of Wildcat Mountain Dr., east of Brevi Lane	Clackamas Co (unincorporated)	Clackamas	2005	OR Dept. of Environmental Quality and OR Health Authority Source Water Assessment database (DEQ/OHA SWA 2000 - 2005)	C14	Junk/Scrap/Salvage Yards	H
DWP - PCS - rural residential - possible project	8024	M09 - Homesteads - Rural - Septic Systems < 1/Acre	rural residential - possible project	located on the north side of Wildcat Mountain Dr., east of Brevi Lane	Clackamas Co (unincorporated)	Clackamas	2005	OR Dept. of Environmental Quality and OR Health Authority Source Water Assessment database (DEQ/OHA SWA 2000 - 2005)	M09	Homesteads - Rural - Septic Systems < 1/Acre	L
DWP - PCS - rural residential - possible project	8024	M52 - Ponds/Streams/Wetlands	rural residential - possible project	located on the north side of Wildcat Mountain Dr., east of Brevi Lane	Clackamas Co (unincorporated)	Clackamas	2005	OR Dept. of Environmental Quality and OR Health Authority Source Water Assessment database (DEQ/OHA SWA 2000 - 2005)	M52	Ponds/Streams/Wetlands	L
DWP - PCS - rural residential - unmanaged forest lands	7967	A55 - Unmanaged Forest Lands	rural residential - unmanaged forest lands	Twilight Lane	Clackamas Co (unincorporated)	Clackamas	2005	OR Dept. of Environmental Quality and OR Health Authority Source Water Assessment database (DEQ/OHA SWA 2000 - 2005)	A55	Unmanaged Forest Lands	L

Database Identifier (DB_ID)	Site Identifier	Status	Common Name	Address	City	County	Retrieval Date (RET_DATE)	Data Source	DEQ PCS Code	DEQ PCS Type	Relative Risk
DWP - PCS - rural residential - unmanaged forest lands	7967	M09 - Homesteads - Rural - Septic Systems < 1/Acre	rural residential - unmanaged forest lands	Twilight Lane	Clackamas Co (unincorporated)	Clackamas	2005	OR Dept. of Environmental Quality and OR Health Authority Source Water Assessment database (DEQ/OHA SWA 2000 - 2005)	M09	Homesteads - Rural - Septic Systems < 1/Acre	L
DWP - PCS - rural residential area	7890	M09 - Homesteads - Rural - Septic Systems < 1/Acre	rural residential area	located on the north and south sides of Hoffmeister Rd., east of 222nd Dr.	Clackamas Co (unincorporated)	Clackamas	2005	OR Dept. of Environmental Quality and OR Health Authority Source Water Assessment database (DEQ/OHA SWA 2000 - 2005)	M09	Homesteads - Rural - Septic Systems < 1/Acre	L
DWP - PCS - rural residential area	8041	A04 - Crops - Irrigated - Berries, Hops, Mint, Orchards, Vineyards/Nurseries, Green Houses, Vegetables, etc.	rural residential area	232nd Dr., south of Deep Creek School	Clackamas Co (unincorporated)	Clackamas	2005	OR Dept. of Environmental Quality and OR Health Authority Source Water Assessment database (DEQ/OHA SWA 2000 - 2005)	A04	Crops - Irrigated - Berries, Hops, Mint, Orchards, Vineyards/Nurseries, Green Houses, Vegetables, etc.	H
DWP - PCS - rural residential area	8041	A05 - Crops - Nonirrigated - Christmas Trees, Grains, Grass Seeds, Hay, Pasture	rural residential area	232nd Dr., south of Deep Creek School	Clackamas Co (unincorporated)	Clackamas	2005	OR Dept. of Environmental Quality and OR Health Authority Source Water Assessment database (DEQ/OHA SWA 2000 - 2005)	A05	Crops - Nonirrigated - Christmas Trees, Grains, Grass Seeds, Hay, Pasture	L
DWP - PCS - rural residential area	8041	M09 - Homesteads - Rural - Septic Systems < 1/Acre	rural residential area	232nd Dr., south of Deep Creek School	Clackamas Co (unincorporated)	Clackamas	2005	OR Dept. of Environmental Quality and OR Health Authority Source Water Assessment database (DEQ/OHA SWA 2000 - 2005)	M09	Homesteads - Rural - Septic Systems < 1/Acre	L
DWP - PCS - rural residential area	7895	M09 - Homesteads - Rural - Septic Systems < 1/Acre	rural residential area	located on the north side of Hoffmeister Rd.	Clackamas Co (unincorporated)	Clackamas	2005	OR Dept. of Environmental Quality and OR Health Authority Source Water Assessment database (DEQ/OHA SWA 2000 - 2005)	M09	Homesteads - Rural - Septic Systems < 1/Acre	L
DWP - PCS - rural residential area	7900	M09 - Homesteads - Rural - Septic Systems < 1/Acre	rural residential area	located on the north side of Hoffmeister Rd., east of 242nd Ave.	Clackamas Co (unincorporated)	Clackamas	2005	OR Dept. of Environmental Quality and OR Health Authority Source Water Assessment database (DEQ/OHA SWA 2000 - 2005)	M09	Homesteads - Rural - Septic Systems < 1/Acre	L
DWP - PCS - rural residential area	8047	M09 - Homesteads - Rural - Septic Systems < 1/Acre	rural residential area	Holly View Lane, off north side of Hwy. 212	Clackamas Co (unincorporated)	Clackamas	2005	OR Dept. of Environmental Quality and OR Health Authority Source Water Assessment database (DEQ/OHA SWA 2000 - 2005)	M09	Homesteads - Rural - Septic Systems < 1/Acre	L
DWP - PCS - rural residential area	8046	A05 - Crops - Nonirrigated - Christmas Trees, Grains, Grass Seeds, Hay, Pasture	rural residential area	Bartel Rd., south of Hwy. 224	Clackamas Co (unincorporated)	Clackamas	2005	OR Dept. of Environmental Quality and OR Health Authority Source Water Assessment database (DEQ/OHA SWA 2000 - 2005)	A05	Crops - Nonirrigated - Christmas Trees, Grains, Grass Seeds, Hay, Pasture	L
DWP - PCS - rural residential area	8046	M09 - Homesteads - Rural - Septic Systems < 1/Acre	rural residential area	Bartel Rd., south of Hwy. 224	Clackamas Co (unincorporated)	Clackamas	2005	OR Dept. of Environmental Quality and OR Health Authority Source Water Assessment database (DEQ/OHA SWA 2000 - 2005)	M09	Homesteads - Rural - Septic Systems < 1/Acre	L
DWP - PCS - rural residential area	7878	M09 - Homesteads - Rural - Septic Systems < 1/Acre	rural residential area	located on the south side of Judd Rd. at Amsigger Rd.	Clackamas Co (unincorporated)	Clackamas	2005	OR Dept. of Environmental Quality and OR Health Authority Source Water Assessment database (DEQ/OHA SWA 2000 - 2005)	M09	Homesteads - Rural - Septic Systems < 1/Acre	L

Database Identifier (DB_ID)	Site Identifier	Status	Common Name	Address	City	County	Retrieval Date (RET_DATE)	Data Source	DEQ PCS Code	DEQ PCS Type	Relative Risk
DWP - PCS - rural residential area	7879	M09 - Homesteads - Rural - Septic Systems < 1/Acre	rural residential area	north side of Judd Rd. at Amsigger Rd. - east side of Amsigger, north of Judd	Clackamas Co (unincorporated)	Clackamas	2005	OR Dept. of Environmental Quality and OR Health Authority Source Water Assessment database (DEQ/OHA SWA 2000 - 2005)	M09	Homesteads - Rural - Septic Systems < 1/Acre	L
DWP - PCS - rural residential area	7879	M50 - Others (List)	rural residential area	north side of Judd Rd. at Amsigger Rd. - east side of Amsigger, north of Judd	Clackamas Co (unincorporated)	Clackamas	2005	OR Dept. of Environmental Quality and OR Health Authority Source Water Assessment database (DEQ/OHA SWA 2000 - 2005)	M50	Others (List)	H
DWP - PCS - rural residential area	8048	A05 - Crops - Nonirrigated - Christmas Trees, Grains, Grass Seeds, Hay, Pasture	rural residential area	Meier Lane, off 272nd Ave.	Boring	Clackamas	2005	OR Dept. of Environmental Quality and OR Health Authority Source Water Assessment database (DEQ/OHA SWA 2000 - 2005)	A05	Crops - Nonirrigated - Christmas Trees, Grains, Grass Seeds, Hay, Pasture	L
DWP - PCS - rural residential area	8048	M09 - Homesteads - Rural - Septic Systems < 1/Acre	rural residential area	Meier Lane, off 272nd Ave.	Boring	Clackamas	2005	OR Dept. of Environmental Quality and OR Health Authority Source Water Assessment database (DEQ/OHA SWA 2000 - 2005)	M09	Homesteads - Rural - Septic Systems < 1/Acre	L
DWP - PCS - rural residential area	7884	M09 - Homesteads - Rural - Septic Systems < 1/Acre	rural residential area	268th Court, located off north side of Kelso Rd., west of Amsigger Rd.	Clackamas Co (unincorporated)	Clackamas	2005	OR Dept. of Environmental Quality and OR Health Authority Source Water Assessment database (DEQ/OHA SWA 2000 - 2005)	M09	Homesteads - Rural - Septic Systems < 1/Acre	L
DWP - PCS - rural residential area	8031	A05 - Crops - Nonirrigated - Christmas Trees, Grains, Grass Seeds, Hay, Pasture	rural residential area	north side of Holst Rd., off Judd Rd.	Clackamas Co (unincorporated)	Clackamas	2005	OR Dept. of Environmental Quality and OR Health Authority Source Water Assessment database (DEQ/OHA SWA 2000 - 2005)	A05	Crops - Nonirrigated - Christmas Trees, Grains, Grass Seeds, Hay, Pasture	L
DWP - PCS - rural residential area	8031	M09 - Homesteads - Rural - Septic Systems < 1/Acre	rural residential area	north side of Holst Rd., off Judd Rd.	Clackamas Co (unincorporated)	Clackamas	2005	OR Dept. of Environmental Quality and OR Health Authority Source Water Assessment database (DEQ/OHA SWA 2000 - 2005)	M09	Homesteads - Rural - Septic Systems < 1/Acre	L
DWP - PCS - rural residential area	8031	M52 - Ponds/Streams/Wetlands	rural residential area	north side of Holst Rd., off Judd Rd.	Clackamas Co (unincorporated)	Clackamas	2005	OR Dept. of Environmental Quality and OR Health Authority Source Water Assessment database (DEQ/OHA SWA 2000 - 2005)	M52	Ponds/Streams/Wetlands	L
DWP - PCS - rural residential area	7908	M09 - Homesteads - Rural - Septic Systems < 1/Acre	rural residential area	located on the west side of Richey Rd., from Church Rd. to Kelso Rd.	Clackamas Co (unincorporated)	Clackamas	2005	OR Dept. of Environmental Quality and OR Health Authority Source Water Assessment database (DEQ/OHA SWA 2000 - 2005)	M09	Homesteads - Rural - Septic Systems < 1/Acre	L
DWP - PCS - rural residential area	7875	M09 - Homesteads - Rural - Septic Systems < 1/Acre	rural residential area	Gerber Court, located on the north side of Judd Rd. - west side of power lines	Clackamas Co (unincorporated)	Clackamas	2005	OR Dept. of Environmental Quality and OR Health Authority Source Water Assessment database (DEQ/OHA SWA 2000 - 2005)	M09	Homesteads - Rural - Septic Systems < 1/Acre	L
DWP - PCS - rural residential area	7875	M17 - Transmission Lines - Right-of-Ways	rural residential area	Gerber Court, located on the north side of Judd Rd. - west side of power lines	Clackamas Co (unincorporated)	Clackamas	2005	OR Dept. of Environmental Quality and OR Health Authority Source Water Assessment database (DEQ/OHA SWA 2000 - 2005)	M17	Transmission Lines - Right-of-Ways	H
DWP - PCS - rural residential area	7918	M09 - Homesteads - Rural - Septic Systems < 1/Acre	rural residential area	located on the south side of Know Rd.	Clackamas Co (unincorporated)	Clackamas	2005	OR Dept. of Environmental Quality and OR Health Authority Source Water Assessment database (DEQ/OHA SWA 2000 - 2005)	M09	Homesteads - Rural - Septic Systems < 1/Acre	L

Database Identifier (DB_ID)	Site Identifier	Status	Common Name	Address	City	County	Retrieval Date (RET_DATE)	Data Source	DEQ PCS Code	DEQ PCS Type	Relative Risk
DWP - PCS - rural residential area	7929	M09 - Homesteads - Rural - Septic Systems < 1/Acre	rural residential area	located south of 17650 Tickle Creek Rd., on the east side of street	Clackamas Co (unincorporated)	Clackamas	2005	OR Dept. of Environmental Quality and OR Health Authority Source Water Assessment database (DEQ/OHA SWA 2000 - 2005)	M09	Homesteads - Rural - Septic Systems < 1/Acre	L
DWP - PCS - Rural residential area	6492	M30 - Wells - Residential/Commercial/Industrial	Rural residential area	NW edge of DWPA	Eagle Creek	Clackamas	2005	OR Dept. of Environmental Quality and OR Health Authority Source Water Assessment database (DEQ/OHA SWA 2000 - 2005)	M30	Wells - Residential/Commercial/Industrial	M
DWP - PCS - Rural residential area	6492	R09 - Housing - High Density - > 1 House/0.5 Acres	Rural residential area	NW edge of DWPA	Eagle Creek	Clackamas	2005	OR Dept. of Environmental Quality and OR Health Authority Source Water Assessment database (DEQ/OHA SWA 2000 - 2005)	R09	Housing - High Density - > 1 House/0.5 Acres	M
DWP - PCS - Rural residential area	6492	R16 - Septic Systems - High Density - > 1/Acre	Rural residential area	NW edge of DWPA	Eagle Creek	Clackamas	2005	OR Dept. of Environmental Quality and OR Health Authority Source Water Assessment database (DEQ/OHA SWA 2000 - 2005)	R16	Septic Systems - High Density - > 1/Acre	M
DWP - PCS - rural residential area	7872	A05 - Crops - Nonirrigated - Christmas Trees, Grains, Grass Seeds, Hay, Pasture	rural residential area	north and south sides of Judd Rd., west of Norse Ave.	Clackamas Co (unincorporated)	Clackamas	2005	OR Dept. of Environmental Quality and OR Health Authority Source Water Assessment database (DEQ/OHA SWA 2000 - 2005)	A05	Crops - Nonirrigated - Christmas Trees, Grains, Grass Seeds, Hay, Pasture	L
DWP - PCS - rural residential area	7872	A07 - Grazing Animals - > 5 Large Animals or Equivalent/Acre	rural residential area	north and south sides of Judd Rd., west of Norse Ave.	Clackamas Co (unincorporated)	Clackamas	2005	OR Dept. of Environmental Quality and OR Health Authority Source Water Assessment database (DEQ/OHA SWA 2000 - 2005)	A07	Grazing Animals - > 5 Large Animals or Equivalent/Acre	H
DWP - PCS - rural residential area	7872	A55 - Unmanaged Forest Lands	rural residential area	north and south sides of Judd Rd., west of Norse Ave.	Clackamas Co (unincorporated)	Clackamas	2005	OR Dept. of Environmental Quality and OR Health Authority Source Water Assessment database (DEQ/OHA SWA 2000 - 2005)	A55	Unmanaged Forest Lands	L
DWP - PCS - rural residential area	7872	M09 - Homesteads - Rural - Septic Systems < 1/Acre	rural residential area	north and south sides of Judd Rd., west of Norse Ave.	Clackamas Co (unincorporated)	Clackamas	2005	OR Dept. of Environmental Quality and OR Health Authority Source Water Assessment database (DEQ/OHA SWA 2000 - 2005)	M09	Homesteads - Rural - Septic Systems < 1/Acre	L
DWP - PCS - Rural residential area	6495	C24 - RV/Mini Storage	Rural residential area	Just SW of mobile home park	Eagle Creek	Clackamas	2005	OR Dept. of Environmental Quality and OR Health Authority Source Water Assessment database (DEQ/OHA SWA 2000 - 2005)	C24	RV/Mini Storage	L
DWP - PCS - Rural residential area	6495	M30 - Wells - Residential/Commercial/Industrial	Rural residential area	Just SW of mobile home park	Eagle Creek	Clackamas	2005	OR Dept. of Environmental Quality and OR Health Authority Source Water Assessment database (DEQ/OHA SWA 2000 - 2005)	M30	Wells - Residential/Commercial/Industrial	M
DWP - PCS - Rural residential area	6495	R09 - Housing - High Density - > 1 House/0.5 Acres	Rural residential area	Just SW of mobile home park	Eagle Creek	Clackamas	2005	OR Dept. of Environmental Quality and OR Health Authority Source Water Assessment database (DEQ/OHA SWA 2000 - 2005)	R09	Housing - High Density - > 1 House/0.5 Acres	M
DWP - PCS - Rural residential area	6495	R16 - Septic Systems - High Density - > 1/Acre	Rural residential area	Just SW of mobile home park	Eagle Creek	Clackamas	2005	OR Dept. of Environmental Quality and OR Health Authority Source Water Assessment database (DEQ/OHA SWA 2000 - 2005)	R16	Septic Systems - High Density - > 1/Acre	M
DWP - PCS - rural residential area	7559	A05 - Crops - Nonirrigated - Christmas Trees, Grains, Grass Seeds, Hay, Pasture	rural residential area	east and west side of Filbert Rd., north of Goose Creek	Clackamas Co (unincorporated)	Clackamas	2005	OR Dept. of Environmental Quality and OR Health Authority Source Water Assessment database (DEQ/OHA SWA 2000 - 2005)	A05	Crops - Nonirrigated - Christmas Trees, Grains, Grass Seeds, Hay, Pasture	L
DWP - PCS - rural residential area	7559	A07 - Grazing Animals - > 5 Large Animals or Equivalent/Acre	rural residential area	east and west side of Filbert Rd., north of Goose Creek	Clackamas Co (unincorporated)	Clackamas	2005	OR Dept. of Environmental Quality and OR Health Authority Source Water Assessment database (DEQ/OHA SWA 2000 - 2005)	A07	Grazing Animals - > 5 Large Animals or Equivalent/Acre	H

Database Identifier (DB_ID)	Site Identifier	Status	Common Name	Address	City	County	Retrieval Date (RET_DATE)	Data Source	DEQ PCS Code	DEQ PCS Type	Relative Risk
DWP - PCS - rural residential area	7559	M09 - Homesteads - Rural - Septic Systems < 1/Acre	rural residential area	east and west side of Filbert Rd., north of Goose Creek	Clackamas Co (unincorporated)	Clackamas	2005	OR Dept. of Environmental Quality and OR Health Authority Source Water Assessment database (DEQ/OHA SWA 2000 - 2005)	M09	Homesteads - Rural - Septic Systems < 1/Acre	L
DWP - PCS - rural residential area	7870	A05 - Crops - Nonirrigated - Christmas Trees, Grains, Grass Seeds, Hay, Pasture	rural residential area	located on the north and south sides of Judd Rd.	Clackamas Co (unincorporated)	Clackamas	2005	OR Dept. of Environmental Quality and OR Health Authority Source Water Assessment database (DEQ/OHA SWA 2000 - 2005)	A05	Crops - Nonirrigated - Christmas Trees, Grains, Grass Seeds, Hay, Pasture	L
DWP - PCS - rural residential area	7870	A07 - Grazing Animals - > 5 Large Animals or Equivalent/Acre	rural residential area	located on the north and south sides of Judd Rd.	Clackamas Co (unincorporated)	Clackamas	2005	OR Dept. of Environmental Quality and OR Health Authority Source Water Assessment database (DEQ/OHA SWA 2000 - 2005)	A07	Grazing Animals - > 5 Large Animals or Equivalent/Acre	H
DWP - PCS - rural residential area	7870	M09 - Homesteads - Rural - Septic Systems < 1/Acre	rural residential area	located on the north and south sides of Judd Rd.	Clackamas Co (unincorporated)	Clackamas	2005	OR Dept. of Environmental Quality and OR Health Authority Source Water Assessment database (DEQ/OHA SWA 2000 - 2005)	M09	Homesteads - Rural - Septic Systems < 1/Acre	L
DWP - PCS - rural residential area	7860	A05 - Crops - Nonirrigated - Christmas Trees, Grains, Grass Seeds, Hay, Pasture	rural residential area	located on the west side of Judd Rd., south of Hwy. 211	Clackamas Co (unincorporated)	Clackamas	2005	OR Dept. of Environmental Quality and OR Health Authority Source Water Assessment database (DEQ/OHA SWA 2000 - 2005)	A05	Crops - Nonirrigated - Christmas Trees, Grains, Grass Seeds, Hay, Pasture	L
DWP - PCS - rural residential area	7860	M09 - Homesteads - Rural - Septic Systems < 1/Acre	rural residential area	located on the west side of Judd Rd., south of Hwy. 211	Clackamas Co (unincorporated)	Clackamas	2005	OR Dept. of Environmental Quality and OR Health Authority Source Water Assessment database (DEQ/OHA SWA 2000 - 2005)	M09	Homesteads - Rural - Septic Systems < 1/Acre	L
DWP - PCS - rural residential area	7860	R11 - Lawn Care - Highly Maintained Areas	rural residential area	located on the west side of Judd Rd., south of Hwy. 211	Clackamas Co (unincorporated)	Clackamas	2005	OR Dept. of Environmental Quality and OR Health Authority Source Water Assessment database (DEQ/OHA SWA 2000 - 2005)	R11	Lawn Care - Highly Maintained Areas	M
DWP - PCS - rural residential area	8025	A05 - Crops - Nonirrigated - Christmas Trees, Grains, Grass Seeds, Hay, Pasture	rural residential area	located on Brevi Ln., north of Wildcat Mountain Drive	Clackamas Co (unincorporated)	Clackamas	2005	OR Dept. of Environmental Quality and OR Health Authority Source Water Assessment database (DEQ/OHA SWA 2000 - 2005)	A05	Crops - Nonirrigated - Christmas Trees, Grains, Grass Seeds, Hay, Pasture	L
DWP - PCS - rural residential area	8025	A07 - Grazing Animals - > 5 Large Animals or Equivalent/Acre	rural residential area	located on Brevi Ln., north of Wildcat Mountain Drive	Clackamas Co (unincorporated)	Clackamas	2005	OR Dept. of Environmental Quality and OR Health Authority Source Water Assessment database (DEQ/OHA SWA 2000 - 2005)	A07	Grazing Animals - > 5 Large Animals or Equivalent/Acre	H
DWP - PCS - rural residential area	8025	M09 - Homesteads - Rural - Septic Systems < 1/Acre	rural residential area	located on Brevi Ln., north of Wildcat Mountain Drive	Clackamas Co (unincorporated)	Clackamas	2005	OR Dept. of Environmental Quality and OR Health Authority Source Water Assessment database (DEQ/OHA SWA 2000 - 2005)	M09	Homesteads - Rural - Septic Systems < 1/Acre	L
DWP - PCS - rural residential area	8016	A04 - Crops - Irrigated - Berries, Hops, Mint, Orchards, Vineyards/Nurseries, Green Houses, Vegetables, etc.	rural residential area	Land Rd. off Howlett Rd., and Shadow View Ln. off Land Rd.	Clackamas Co (unincorporated)	Clackamas	2005	OR Dept. of Environmental Quality and OR Health Authority Source Water Assessment database (DEQ/OHA SWA 2000 - 2005)	A04	Crops - Irrigated - Berries, Hops, Mint, Orchards, Vineyards/Nurseries, Green Houses, Vegetables, etc.	H

Database Identifier (DB_ID)	Site Identifier	Status	Common Name	Address	City	County	Retrieval Date (RET_DATE)	Data Source	DEQ PCS Code	DEQ PCS Type	Relative Risk
DWP - PCS - rural residential area	8016	A06 - Farm Machinery Repair	rural residential area	Land Rd. off Howlett Rd., and Shadow View Ln. off Land Rd.	Clackamas Co (unincorporated)	Clackamas	2005	OR Dept. of Environmental Quality and OR Health Authority Source Water Assessment database (DEQ/OHA SWA 2000 - 2005)	A06	Farm Machinery Repair	M
DWP - PCS - rural residential area	8016	C04 - Auto - Repair Shops	rural residential area	Land Rd. off Howlett Rd., and Shadow View Ln. off Land Rd.	Clackamas Co (unincorporated)	Clackamas	2005	OR Dept. of Environmental Quality and OR Health Authority Source Water Assessment database (DEQ/OHA SWA 2000 - 2005)	C04	Auto - Repair Shops	M
DWP - PCS - rural residential area	8016	M09 - Homesteads - Rural - Septic Systems < 1/Acre	rural residential area	Land Rd. off Howlett Rd., and Shadow View Ln. off Land Rd.	Clackamas Co (unincorporated)	Clackamas	2005	OR Dept. of Environmental Quality and OR Health Authority Source Water Assessment database (DEQ/OHA SWA 2000 - 2005)	M09	Homesteads - Rural - Septic Systems < 1/Acre	L
DWP - PCS - rural residential area - agricultural land - miscellaneous businesses	8028	A04 - Crops - Irrigated - Berries, Hops, Mint, Orchards, Vineyards/Nurseries, Green Houses, Vegetables, etc.	rural residential area - agricultural land - miscellaneous businesses	Hwy. 224, between BPA power lines & Amsigger Rd.	Clackamas Co (unincorporated)	Clackamas	2005	OR Dept. of Environmental Quality and OR Health Authority Source Water Assessment database (DEQ/OHA SWA 2000 - 2005)	A04	Crops - Irrigated - Berries, Hops, Mint, Orchards, Vineyards/Nurseries, Green Houses, Vegetables, etc.	H
DWP - PCS - rural residential area - agricultural land - miscellaneous businesses	8028	A05 - Crops - Nonirrigated - Christmas Trees, Grains, Grass Seeds, Hay, Pasture	rural residential area - agricultural land - miscellaneous businesses	Hwy. 224, between BPA power lines & Amsigger Rd.	Clackamas Co (unincorporated)	Clackamas	2005	OR Dept. of Environmental Quality and OR Health Authority Source Water Assessment database (DEQ/OHA SWA 2000 - 2005)	A05	Crops - Nonirrigated - Christmas Trees, Grains, Grass Seeds, Hay, Pasture	L
DWP - PCS - rural residential area - agricultural land - miscellaneous businesses	8028	A06 - Farm Machinery Repair	rural residential area - agricultural land - miscellaneous businesses	Hwy. 224, between BPA power lines & Amsigger Rd.	Clackamas Co (unincorporated)	Clackamas	2005	OR Dept. of Environmental Quality and OR Health Authority Source Water Assessment database (DEQ/OHA SWA 2000 - 2005)	A06	Farm Machinery Repair	M
DWP - PCS - rural residential area - agricultural land - miscellaneous businesses	8028	A07 - Grazing Animals - > 5 Large Animals or Equivalent/Acre	rural residential area - agricultural land - miscellaneous businesses	Hwy. 224, between BPA power lines & Amsigger Rd.	Clackamas Co (unincorporated)	Clackamas	2005	OR Dept. of Environmental Quality and OR Health Authority Source Water Assessment database (DEQ/OHA SWA 2000 - 2005)	A07	Grazing Animals - > 5 Large Animals or Equivalent/Acre	H
DWP - PCS - rural residential area - agricultural land - miscellaneous businesses	8028	C04 - Auto - Repair Shops	rural residential area - agricultural land - miscellaneous businesses	Hwy. 224, between BPA power lines & Amsigger Rd.	Clackamas Co (unincorporated)	Clackamas	2005	OR Dept. of Environmental Quality and OR Health Authority Source Water Assessment database (DEQ/OHA SWA 2000 - 2005)	C04	Auto - Repair Shops	M
DWP - PCS - rural residential area - agricultural land - miscellaneous businesses	8028	C17 - Metal Plating/Finishing/Fabrication	rural residential area - agricultural land - miscellaneous businesses	Hwy. 224, between BPA power lines & Amsigger Rd.	Clackamas Co (unincorporated)	Clackamas	2005	OR Dept. of Environmental Quality and OR Health Authority Source Water Assessment database (DEQ/OHA SWA 2000 - 2005)	C17	Metal Plating/Finishing/Fabrication	H
DWP - PCS - rural residential area - agricultural land - miscellaneous businesses	8028	M09 - Homesteads - Rural - Septic Systems < 1/Acre	rural residential area - agricultural land - miscellaneous businesses	Hwy. 224, between BPA power lines & Amsigger Rd.	Clackamas Co (unincorporated)	Clackamas	2005	OR Dept. of Environmental Quality and OR Health Authority Source Water Assessment database (DEQ/OHA SWA 2000 - 2005)	M09	Homesteads - Rural - Septic Systems < 1/Acre	L
DWP - PCS - rural residential area - agricultural land - miscellaneous businesses	8028	M17 - Transmission Lines - Right-of-Ways	rural residential area - agricultural land - miscellaneous businesses	Hwy. 224, between BPA power lines & Amsigger Rd.	Clackamas Co (unincorporated)	Clackamas	2005	OR Dept. of Environmental Quality and OR Health Authority Source Water Assessment database (DEQ/OHA SWA 2000 - 2005)	M17	Transmission Lines - Right-of-Ways	H

Database Identifier (DB_ID)	Site Identifier	Status	Common Name	Address	City	County	Retrieval Date (RET_DATE)	Data Source	DEQ PCS Code	DEQ PCS Type	Relative Risk
DWP - PCS - rural residential area - agricultural land - miscellaneous businesses	8028	M18 - Transportation Corridors - Freeways/Highways or other heavy use roads	rural residential area - agricultural land - miscellaneous businesses	Hwy. 224, between BPA power lines & Amsigger Rd.	Clackamas Co (unincorporated)	Clackamas	2005	OR Dept. of Environmental Quality and OR Health Authority Source Water Assessment database (DEQ/OHA SWA 2000 - 2005)	M18	Transportation Corridors - Freeways/Highways or other heavy use roads	H
DWP - PCS - rural residential area - businesses	8032	A02 - Boarding Stables	rural residential area - businesses	Yewwood Drive, on west side of Amsigger Rd.	Clackamas Co (unincorporated)	Clackamas	2005	OR Dept. of Environmental Quality and OR Health Authority Source Water Assessment database (DEQ/OHA SWA 2000 - 2005)	A02	Boarding Stables	H
DWP - PCS - rural residential area - businesses	8032	A07 - Grazing Animals - > 5 Large Animals or Equivalent/Acre	rural residential area - businesses	Yewwood Drive, on west side of Amsigger Rd.	Clackamas Co (unincorporated)	Clackamas	2005	OR Dept. of Environmental Quality and OR Health Authority Source Water Assessment database (DEQ/OHA SWA 2000 - 2005)	A07	Grazing Animals - > 5 Large Animals or Equivalent/Acre	H
DWP - PCS - rural residential area - businesses	8032	A12 - Managed Forest Lands - Partial Harvested - <10 yrs.	rural residential area - businesses	Yewwood Drive, on west side of Amsigger Rd.	Clackamas Co (unincorporated)	Clackamas	2005	OR Dept. of Environmental Quality and OR Health Authority Source Water Assessment database (DEQ/OHA SWA 2000 - 2005)	A12	Managed Forest Lands - Partial Harvested - <10 yrs.	H
DWP - PCS - rural residential area - businesses	8032	C10 - Fleet/Trucking/Bus Terminals	rural residential area - businesses	Yewwood Drive, on west side of Amsigger Rd.	Clackamas Co (unincorporated)	Clackamas	2005	OR Dept. of Environmental Quality and OR Health Authority Source Water Assessment database (DEQ/OHA SWA 2000 - 2005)	C10	Fleet/Trucking/Bus Terminals	M
DWP - PCS - rural residential area - businesses	8032	M09 - Homesteads - Rural - Septic Systems < 1/Acre	rural residential area - businesses	Yewwood Drive, on west side of Amsigger Rd.	Clackamas Co (unincorporated)	Clackamas	2005	OR Dept. of Environmental Quality and OR Health Authority Source Water Assessment database (DEQ/OHA SWA 2000 - 2005)	M09	Homesteads - Rural - Septic Systems < 1/Acre	L
DWP - PCS - rural residential area - businesses	8032	M52 - Ponds/Streams/Wetlands	rural residential area - businesses	Yewwood Drive, on west side of Amsigger Rd.	Clackamas Co (unincorporated)	Clackamas	2005	OR Dept. of Environmental Quality and OR Health Authority Source Water Assessment database (DEQ/OHA SWA 2000 - 2005)	M52	Ponds/Streams/Wetlands	L
DWP - PCS - rural residential area - food crops - pasture land	8015	A04 - Crops - Irrigated - Berries, Hops, Mint, Orchards, Vineyards/Nurseries, Green Houses, Vegetables, etc.	rural residential area - food crops - pasture land	located on Shadow Rd., north of Howlett Rd.	Clackamas Co (unincorporated)	Clackamas	2005	OR Dept. of Environmental Quality and OR Health Authority Source Water Assessment database (DEQ/OHA SWA 2000 - 2005)	A04	Crops - Irrigated - Berries, Hops, Mint, Orchards, Vineyards/Nurseries, Green Houses, Vegetables, etc.	H
DWP - PCS - rural residential area - food crops - pasture land	8015	A05 - Crops - Nonirrigated - Christmas Trees, Grains, Grass Seeds, Hay, Pasture	rural residential area - food crops - pasture land	located on Shadow Rd., north of Howlett Rd.	Clackamas Co (unincorporated)	Clackamas	2005	OR Dept. of Environmental Quality and OR Health Authority Source Water Assessment database (DEQ/OHA SWA 2000 - 2005)	A05	Crops - Nonirrigated - Christmas Trees, Grains, Grass Seeds, Hay, Pasture	L
DWP - PCS - rural residential area - food crops - pasture land	8015	M09 - Homesteads - Rural - Septic Systems < 1/Acre	rural residential area - food crops - pasture land	located on Shadow Rd., north of Howlett Rd.	Clackamas Co (unincorporated)	Clackamas	2005	OR Dept. of Environmental Quality and OR Health Authority Source Water Assessment database (DEQ/OHA SWA 2000 - 2005)	M09	Homesteads - Rural - Septic Systems < 1/Acre	L

Database Identifier (DB_ID)	Site Identifier	Status	Common Name	Address	City	County	Retrieval Date (RET_DATE)	Data Source	DEQ PCS Code	DEQ PCS Type	Relative Risk
DWP - PCS - rural residential area - nursery	8051	A04 - Crops - Irrigated - Berries, Hops, Mint, Orchards, Vineyards/Nurseries, Green Houses, Vegetables, etc.	rural residential area - nursery	located on 282nd Ave., north of Boring, south of Haley Rd.	Boring	Clackamas	2005	OR Dept. of Environmental Quality and OR Health Authority Source Water Assessment database (DEQ/OHA SWA 2000 - 2005)	A04	Crops - Irrigated - Berries, Hops, Mint, Orchards, Vineyards/Nurseries, Green Houses, Vegetables, etc.	H
DWP - PCS - rural residential area - nursery	8051	M09 - Homesteads - Rural - Septic Systems < 1/Acre	rural residential area - nursery	located on 282nd Ave., north of Boring, south of Haley Rd.	Boring	Clackamas	2005	OR Dept. of Environmental Quality and OR Health Authority Source Water Assessment database (DEQ/OHA SWA 2000 - 2005)	M09	Homesteads - Rural - Septic Systems < 1/Acre	L
DWP - PCS - rural residential area - possible culvert project	7966	A05 - Crops - Nonirrigated - Christmas Trees, Grains, Grass Seeds, Hay, Pasture	rural residential area - possible culvert project	Moonbeam Drive	Clackamas Co (unincorporated)	Clackamas	2005	OR Dept. of Environmental Quality and OR Health Authority Source Water Assessment database (DEQ/OHA SWA 2000 - 2005)	A05	Crops - Nonirrigated - Christmas Trees, Grains, Grass Seeds, Hay, Pasture	L
DWP - PCS - rural residential area - possible culvert project	7966	A07 - Grazing Animals - > 5 Large Animals or Equivalent/Acre	rural residential area - possible culvert project	Moonbeam Drive	Clackamas Co (unincorporated)	Clackamas	2005	OR Dept. of Environmental Quality and OR Health Authority Source Water Assessment database (DEQ/OHA SWA 2000 - 2005)	A07	Grazing Animals - > 5 Large Animals or Equivalent/Acre	H
DWP - PCS - rural residential area - possible culvert project	7966	M09 - Homesteads - Rural - Septic Systems < 1/Acre	rural residential area - possible culvert project	Moonbeam Drive	Clackamas Co (unincorporated)	Clackamas	2005	OR Dept. of Environmental Quality and OR Health Authority Source Water Assessment database (DEQ/OHA SWA 2000 - 2005)	M09	Homesteads - Rural - Septic Systems < 1/Acre	L
DWP - PCS - rural residential area - possible culvert project	7966	M17 - Transmission Lines - Right-of-Ways	rural residential area - possible culvert project	Moonbeam Drive	Clackamas Co (unincorporated)	Clackamas	2005	OR Dept. of Environmental Quality and OR Health Authority Source Water Assessment database (DEQ/OHA SWA 2000 - 2005)	M17	Transmission Lines - Right-of-Ways	H
DWP - PCS - rural residential area - possible culvert project	7966	M52 - Ponds/Streams/Wetlands	rural residential area - possible culvert project	Moonbeam Drive	Clackamas Co (unincorporated)	Clackamas	2005	OR Dept. of Environmental Quality and OR Health Authority Source Water Assessment database (DEQ/OHA SWA 2000 - 2005)	M52	Ponds/Streams/Wetlands	L
DWP - PCS - rural residential area - possible culvert project	7966	R11 - Lawn Care - Highly Maintained Areas	rural residential area - possible culvert project	Moonbeam Drive	Clackamas Co (unincorporated)	Clackamas	2005	OR Dept. of Environmental Quality and OR Health Authority Source Water Assessment database (DEQ/OHA SWA 2000 - 2005)	R11	Lawn Care - Highly Maintained Areas	M
DWP - PCS - rural residential area - unmanaged forest lands	7942	A55 - Unmanaged Forest Lands	rural residential area - unmanaged forest lands	located on the south side of Tickle Creek Rd., south of the power lines	Clackamas Co (unincorporated)	Clackamas	2005	OR Dept. of Environmental Quality and OR Health Authority Source Water Assessment database (DEQ/OHA SWA 2000 - 2005)	A55	Unmanaged Forest Lands	L
DWP - PCS - rural residential area - unmanaged forest lands	7942	M09 - Homesteads - Rural - Septic Systems < 1/Acre	rural residential area - unmanaged forest lands	located on the south side of Tickle Creek Rd., south of the power lines	Clackamas Co (unincorporated)	Clackamas	2005	OR Dept. of Environmental Quality and OR Health Authority Source Water Assessment database (DEQ/OHA SWA 2000 - 2005)	M09	Homesteads - Rural - Septic Systems < 1/Acre	L
DWP - PCS - rural residential area and housing development	7542	A04 - Crops - Irrigated - Berries, Hops, Mint, Orchards, Vineyards/Nurseries, Green Houses, Vegetables, etc.	rural residential area and housing development	located at 222nd Ave. & Regner Terr., just south of Peggy Ann Dr.	Clackamas Co (unincorporated)	Clackamas	2005	OR Dept. of Environmental Quality and OR Health Authority Source Water Assessment database (DEQ/OHA SWA 2000 - 2005)	A04	Crops - Irrigated - Berries, Hops, Mint, Orchards, Vineyards/Nurseries, Green Houses, Vegetables, etc.	H

Database Identifier (DB_ID)	Site Identifier	Status	Common Name	Address	City	County	Retrieval Date (RET_DATE)	Data Source	DEQ PCS Code	DEQ PCS Type	Relative Risk
DWP - PCS - rural residential area and housing development	7542	A05 - Crops - Nonirrigated - Christmas Trees, Grains, Grass Seeds, Hay, Pasture	rural residential area and housing development	located at 222nd Ave. & Regner Terr., just south of Peggy Ann Dr.	Clackamas Co (unincorporated)	Clackamas	2005	OR Dept. of Environmental Quality and OR Health Authority Source Water Assessment database (DEQ/OHA SWA 2000 - 2005)	A05	Crops - Nonirrigated - Christmas Trees, Grains, Grass Seeds, Hay, Pasture	L
DWP - PCS - rural residential area and housing development	7542	M08 - Homesteads - Rural - Machine Shops/Equip Maintenance	rural residential area and housing development	located at 222nd Ave. & Regner Terr., just south of Peggy Ann Dr.	Clackamas Co (unincorporated)	Clackamas	2005	OR Dept. of Environmental Quality and OR Health Authority Source Water Assessment database (DEQ/OHA SWA 2000 - 2005)	M08	Homesteads - Rural - Machine Shops/Equip Maintenance	H
DWP - PCS - rural residential area and housing development	7542	R09 - Housing - High Density - > 1 House/0.5 Acres	rural residential area and housing development	located at 222nd Ave. & Regner Terr., just south of Peggy Ann Dr.	Clackamas Co (unincorporated)	Clackamas	2005	OR Dept. of Environmental Quality and OR Health Authority Source Water Assessment database (DEQ/OHA SWA 2000 - 2005)	R09	Housing - High Density - > 1 House/0.5 Acres	M
DWP - PCS - rural residential area and housing development	7542	R11 - Lawn Care - Highly Maintained Areas	rural residential area and housing development	located at 222nd Ave. & Regner Terr., just south of Peggy Ann Dr.	Clackamas Co (unincorporated)	Clackamas	2005	OR Dept. of Environmental Quality and OR Health Authority Source Water Assessment database (DEQ/OHA SWA 2000 - 2005)	R11	Lawn Care - Highly Maintained Areas	M
DWP - PCS - Rural Residential Properties	6204	A07 - Grazing Animals - > 5 Large Animals or Equivalent/Acre	Rural Residential Properties	Throughout DWPA, mainly along Mattoon Rd.	Oregon City	Clackamas	2005	OR Dept. of Environmental Quality and OR Health Authority Source Water Assessment database (DEQ/OHA SWA 2000 - 2005)	A07	Grazing Animals - > 5 Large Animals or Equivalent/Acre	H
DWP - PCS - Rural Residential Properties	6204	M08 - Homesteads - Rural - Machine Shops/Equip Maintenance	Rural Residential Properties	Throughout DWPA, mainly along Mattoon Rd.	Oregon City	Clackamas	2005	OR Dept. of Environmental Quality and OR Health Authority Source Water Assessment database (DEQ/OHA SWA 2000 - 2005)	M08	Homesteads - Rural - Machine Shops/Equip Maintenance	H
DWP - PCS - Rural Residential Properties	6204	M09 - Homesteads - Rural - Septic Systems < 1/Acre	Rural Residential Properties	Throughout DWPA, mainly along Mattoon Rd.	Oregon City	Clackamas	2005	OR Dept. of Environmental Quality and OR Health Authority Source Water Assessment database (DEQ/OHA SWA 2000 - 2005)	M09	Homesteads - Rural - Septic Systems < 1/Acre	L
DWP - PCS - Rural Residential Properties	6204	M30 - Wells - Residential/Commercial/Industrial	Rural Residential Properties	Throughout DWPA, mainly along Mattoon Rd.	Oregon City	Clackamas	2005	OR Dept. of Environmental Quality and OR Health Authority Source Water Assessment database (DEQ/OHA SWA 2000 - 2005)	M30	Wells - Residential/Commercial/Industrial	M
DWP - PCS - Rural Residential Properties	6049	M08 - Homesteads - Rural - Machine Shops/Equip Maintenance	Rural Residential Properties	Across Kelso Rd.	Boring	Clackamas	2005	OR Dept. of Environmental Quality and OR Health Authority Source Water Assessment database (DEQ/OHA SWA 2000 - 2005)	M08	Homesteads - Rural - Machine Shops/Equip Maintenance	H
DWP - PCS - Rural Residential Properties	6049	M09 - Homesteads - Rural - Septic Systems < 1/Acre	Rural Residential Properties	Across Kelso Rd.	Boring	Clackamas	2005	OR Dept. of Environmental Quality and OR Health Authority Source Water Assessment database (DEQ/OHA SWA 2000 - 2005)	M09	Homesteads - Rural - Septic Systems < 1/Acre	L
DWP - PCS - Rural Residential Properties	6280	M08 - Homesteads - Rural - Machine Shops/Equip Maintenance	Rural Residential Properties	SW region of DWPA	Estacada	Clackamas	2005	OR Dept. of Environmental Quality and OR Health Authority Source Water Assessment database (DEQ/OHA SWA 2000 - 2005)	M08	Homesteads - Rural - Machine Shops/Equip Maintenance	H
DWP - PCS - Rural Residential Properties	6280	M09 - Homesteads - Rural - Septic Systems < 1/Acre	Rural Residential Properties	SW region of DWPA	Estacada	Clackamas	2005	OR Dept. of Environmental Quality and OR Health Authority Source Water Assessment database (DEQ/OHA SWA 2000 - 2005)	M09	Homesteads - Rural - Septic Systems < 1/Acre	L
DWP - PCS - Rural Residential Properties	6280	M30 - Wells - Residential/Commercial/Industrial	Rural Residential Properties	SW region of DWPA	Estacada	Clackamas	2005	OR Dept. of Environmental Quality and OR Health Authority Source Water Assessment database (DEQ/OHA SWA 2000 - 2005)	M30	Wells - Residential/Commercial/Industrial	M
DWP - PCS - rural residential with shop	8044	M08 - Homesteads - Rural - Machine Shops/Equip Maintenance	rural residential with shop	Blue Ridge Drive, off east side of 232nd Dr., south of Hwy. 212	Clackamas Co (unincorporated)	Clackamas	2005	OR Dept. of Environmental Quality and OR Health Authority Source Water Assessment database (DEQ/OHA SWA 2000 - 2005)	M08	Homesteads - Rural - Machine Shops/Equip Maintenance	H

Database Identifier (DB_ID)	Site Identifier	Status	Common Name	Address	City	County	Retrieval Date (RET_DATE)	Data Source	DEQ PCS Code	DEQ PCS Type	Relative Risk
DWP - PCS - rural residential with shop	7574	M08 - Homesteads - Rural - Machine Shops/Equip Maintenance	rural residential with shop	north side of Hwy. 212, west of Bartel Rd.	Clackamas Co (unincorporated)	Clackamas	2005	OR Dept. of Environmental Quality and OR Health Authority Source Water Assessment database (DEQ/OHA SWA 2000 - 2005)	M08	Homesteads - Rural - Machine Shops/Equip Maintenance	H
DWP - PCS - rural residential with shop	7889	M08 - Homesteads - Rural - Machine Shops/Equip Maintenance	rural residential with shop	located on the east side of 262nd Ave., south of Kelso Rd. - west of golf course	Clackamas Co (unincorporated)	Clackamas	2005	OR Dept. of Environmental Quality and OR Health Authority Source Water Assessment database (DEQ/OHA SWA 2000 - 2005)	M08	Homesteads - Rural - Machine Shops/Equip Maintenance	H
DWP - PCS - rural residential with shop	7889	M09 - Homesteads - Rural - Septic Systems < 1/Acre	rural residential with shop	located on the east side of 262nd Ave., south of Kelso Rd. - west of golf course	Clackamas Co (unincorporated)	Clackamas	2005	OR Dept. of Environmental Quality and OR Health Authority Source Water Assessment database (DEQ/OHA SWA 2000 - 2005)	M09	Homesteads - Rural - Septic Systems < 1/Acre	L
DWP - PCS - rural residential with shop	7558	A05 - Crops - Nonirrigated - Christmas Trees, Grains, Grass Seeds, Hay, Pasture	rural residential with shop	Filbert Rd., on south side of Goose Creek	Clackamas Co (unincorporated)	Clackamas	2005	OR Dept. of Environmental Quality and OR Health Authority Source Water Assessment database (DEQ/OHA SWA 2000 - 2005)	A05	Crops - Nonirrigated - Christmas Trees, Grains, Grass Seeds, Hay, Pasture	L
DWP - PCS - rural residential with shop	7558	A07 - Grazing Animals - > 5 Large Animals or Equivalent/Acre	rural residential with shop	Filbert Rd., on south side of Goose Creek	Clackamas Co (unincorporated)	Clackamas	2005	OR Dept. of Environmental Quality and OR Health Authority Source Water Assessment database (DEQ/OHA SWA 2000 - 2005)	A07	Grazing Animals - > 5 Large Animals or Equivalent/Acre	H
DWP - PCS - rural residential with shop	7558	M08 - Homesteads - Rural - Machine Shops/Equip Maintenance	rural residential with shop	Filbert Rd., on south side of Goose Creek	Clackamas Co (unincorporated)	Clackamas	2005	OR Dept. of Environmental Quality and OR Health Authority Source Water Assessment database (DEQ/OHA SWA 2000 - 2005)	M08	Homesteads - Rural - Machine Shops/Equip Maintenance	H
DWP - PCS - rural residential with shop	7558	M50 - Others (List)	rural residential with shop	Filbert Rd., on south side of Goose Creek	Clackamas Co (unincorporated)	Clackamas	2005	OR Dept. of Environmental Quality and OR Health Authority Source Water Assessment database (DEQ/OHA SWA 2000 - 2005)	M50	Others (List)	H
DWP - PCS - rural residential with shop - large housing development	7616	M08 - Homesteads - Rural - Machine Shops/Equip Maintenance	rural residential with shop - large housing development	10230 Cindy Ln.	Clackamas Co (unincorporated)	Clackamas	2005	OR Dept. of Environmental Quality and OR Health Authority Source Water Assessment database (DEQ/OHA SWA 2000 - 2005)	M08	Homesteads - Rural - Machine Shops/Equip Maintenance	H
DWP - PCS - rural residential with shop - large housing development	7616	M09 - Homesteads - Rural - Septic Systems < 1/Acre	rural residential with shop - large housing development	10230 Cindy Ln.	Clackamas Co (unincorporated)	Clackamas	2005	OR Dept. of Environmental Quality and OR Health Authority Source Water Assessment database (DEQ/OHA SWA 2000 - 2005)	M09	Homesteads - Rural - Septic Systems < 1/Acre	L
DWP - PCS - RV & Auto Storage	7044	C20 - Parking Lots/Malls - > 50 Spaces	RV & Auto Storage	across street from West Coast Screen Printing	Gladstone	Clackamas	2005	OR Dept. of Environmental Quality and OR Health Authority Source Water Assessment database (DEQ/OHA SWA 2000 - 2005)	C20	Parking Lots/Malls - > 50 Spaces	H
DWP - PCS - RV Storage	5983	C20 - Parking Lots/Malls - > 50 Spaces	RV Storage	NW corner of SE 136th Ave. & Hwy 212	Clackamas	Clackamas	2005	OR Dept. of Environmental Quality and OR Health Authority Source Water Assessment database (DEQ/OHA SWA 2000 - 2005)	C20	Parking Lots/Malls - > 50 Spaces	H
DWP - PCS - RV Storage	5983	C24 - RV/Mini Storage	RV Storage	NW corner of SE 136th Ave. & Hwy 212	Clackamas	Clackamas	2005	OR Dept. of Environmental Quality and OR Health Authority Source Water Assessment database (DEQ/OHA SWA 2000 - 2005)	C24	RV/Mini Storage	L
DWP - PCS - S. Bakers Ferry Road	7214	A02 - Boarding Stables	S. Bakers Ferry Road	from Springwater Rd. to Gerber Rd.	Logan	Clackamas	2005	OR Dept. of Environmental Quality and OR Health Authority Source Water Assessment database (DEQ/OHA SWA 2000 - 2005)	A02	Boarding Stables	H

Database Identifier (DB_ID)	Site Identifier	Status	Common Name	Address	City	County	Retrieval Date (RET_DATE)	Data Source	DEQ PCS Code	DEQ PCS Type	Relative Risk
DWP - PCS - S. Bakers Ferry Road	7214	A05 - Crops - Nonirrigated - Christmas Trees, Grains, Grass Seeds, Hay, Pasture	S. Bakers Ferry Road	from Springwater Rd. to Gerber Rd.	Logan	Clackamas	2005	OR Dept. of Environmental Quality and OR Health Authority Source Water Assessment database (DEQ/OHA SWA 2000 - 2005)	A05	Crops - Nonirrigated - Christmas Trees, Grains, Grass Seeds, Hay, Pasture	L
DWP - PCS - S. Bakers Ferry Road	7214	A07 - Grazing Animals - > 5 Large Animals or Equivalent/Acre	S. Bakers Ferry Road	from Springwater Rd. to Gerber Rd.	Logan	Clackamas	2005	OR Dept. of Environmental Quality and OR Health Authority Source Water Assessment database (DEQ/OHA SWA 2000 - 2005)	A07	Grazing Animals - > 5 Large Animals or Equivalent/Acre	H
DWP - PCS - S. Bakers Ferry Road	7214	M09 - Homesteads - Rural - Septic Systems < 1/Acre	S. Bakers Ferry Road	from Springwater Rd. to Gerber Rd.	Logan	Clackamas	2005	OR Dept. of Environmental Quality and OR Health Authority Source Water Assessment database (DEQ/OHA SWA 2000 - 2005)	M09	Homesteads - Rural - Septic Systems < 1/Acre	L
DWP - PCS - S. Bakers Ferry Road	7214	M56 - Transportation Corridors - High Use Roads/Streets	S. Bakers Ferry Road	from Springwater Rd. to Gerber Rd.	Logan	Clackamas	2005	OR Dept. of Environmental Quality and OR Health Authority Source Water Assessment database (DEQ/OHA SWA 2000 - 2005)	M56	Transportation Corridors - High Use Roads/Streets	H
DWP - PCS - S. Bakers Ferry Road	7219	A07 - Grazing Animals - > 5 Large Animals or Equivalent/Acre	S. Bakers Ferry Road	from Gerber Rd. to Barton	Logan	Clackamas	2005	OR Dept. of Environmental Quality and OR Health Authority Source Water Assessment database (DEQ/OHA SWA 2000 - 2005)	A07	Grazing Animals - > 5 Large Animals or Equivalent/Acre	H
DWP - PCS - S. Bakers Ferry Road	7219	M09 - Homesteads - Rural - Septic Systems < 1/Acre	S. Bakers Ferry Road	from Gerber Rd. to Barton	Logan	Clackamas	2005	OR Dept. of Environmental Quality and OR Health Authority Source Water Assessment database (DEQ/OHA SWA 2000 - 2005)	M09	Homesteads - Rural - Septic Systems < 1/Acre	L
DWP - PCS - S. Bakers Ferry Road	7219	M14 - River Recreation - Heavy Use (including Campgrounds)	S. Bakers Ferry Road	from Gerber Rd. to Barton	Logan	Clackamas	2005	OR Dept. of Environmental Quality and OR Health Authority Source Water Assessment database (DEQ/OHA SWA 2000 - 2005)	M14	River Recreation - Heavy Use (including Campgrounds)	M
DWP - PCS - S. Bakers Ferry Road	7219	M56 - Transportation Corridors - High Use Roads/Streets	S. Bakers Ferry Road	from Gerber Rd. to Barton	Logan	Clackamas	2005	OR Dept. of Environmental Quality and OR Health Authority Source Water Assessment database (DEQ/OHA SWA 2000 - 2005)	M56	Transportation Corridors - High Use Roads/Streets	H
DWP - PCS - S. Claus Court	7209	M09 - Homesteads - Rural - Septic Systems < 1/Acre	S. Claus Court	off Eaden Rd.	Logan	Clackamas	2005	OR Dept. of Environmental Quality and OR Health Authority Source Water Assessment database (DEQ/OHA SWA 2000 - 2005)	M09	Homesteads - Rural - Septic Systems < 1/Acre	L
DWP - PCS - S. Claus Court	7209	M16 - Stormwater Retention Basins	S. Claus Court	off Eaden Rd.	Logan	Clackamas	2005	OR Dept. of Environmental Quality and OR Health Authority Source Water Assessment database (DEQ/OHA SWA 2000 - 2005)	M16	Stormwater Retention Basins	H
DWP - PCS - S. Claus Court	7209	M50 - Others (List)	S. Claus Court	off Eaden Rd.	Logan	Clackamas	2005	OR Dept. of Environmental Quality and OR Health Authority Source Water Assessment database (DEQ/OHA SWA 2000 - 2005)	M50	Others (List)	H
DWP - PCS - S. Eagle Creek Road	7238	A05 - Crops - Nonirrigated - Christmas Trees, Grains, Grass Seeds, Hay, Pasture	S. Eagle Creek Road	east of Hwy. 211	Estacada	Clackamas	2005	OR Dept. of Environmental Quality and OR Health Authority Source Water Assessment database (DEQ/OHA SWA 2000 - 2005)	A05	Crops - Nonirrigated - Christmas Trees, Grains, Grass Seeds, Hay, Pasture	L
DWP - PCS - S. Eagle Creek Road	7238	C10 - Fleet/Trucking/Bus Terminals	S. Eagle Creek Road	east of Hwy. 211	Estacada	Clackamas	2005	OR Dept. of Environmental Quality and OR Health Authority Source Water Assessment database (DEQ/OHA SWA 2000 - 2005)	C10	Fleet/Trucking/Bus Terminals	M
DWP - PCS - S. Eagle Creek Road	7238	C14 - Junk/Scrap/Salvage Yards	S. Eagle Creek Road	east of Hwy. 211	Estacada	Clackamas	2005	OR Dept. of Environmental Quality and OR Health Authority Source Water Assessment database (DEQ/OHA SWA 2000 - 2005)	C14	Junk/Scrap/Salvage Yards	H

Database Identifier (DB_ID)	Site Identifier	Status	Common Name	Address	City	County	Retrieval Date (RET_DATE)	Data Source	DEQ PCS Code	DEQ PCS Type	Relative Risk
DWP - PCS - S. Eagle Creek Road	7238	C16 - Medical/Vet Offices	S. Eagle Creek Road	east of Hwy. 211	Estacada	Clackamas	2005	OR Dept. of Environmental Quality and OR Health Authority Source Water Assessment database (DEQ/OHA SWA 2000 - 2005)	C16	Medical/Vet Offices	L
DWP - PCS - S. Eagle Creek Road	7238	C20 - Parking Lots/Malls - > 50 Spaces	S. Eagle Creek Road	east of Hwy. 211	Estacada	Clackamas	2005	OR Dept. of Environmental Quality and OR Health Authority Source Water Assessment database (DEQ/OHA SWA 2000 - 2005)	C20	Parking Lots/Malls - > 50 Spaces	H
DWP - PCS - S. Eagle Creek Road	7238	R04 - Cemeteries - Pre-1945	S. Eagle Creek Road	east of Hwy. 211	Estacada	Clackamas	2005	OR Dept. of Environmental Quality and OR Health Authority Source Water Assessment database (DEQ/OHA SWA 2000 - 2005)	R04	Cemeteries - Pre-1945	L
DWP - PCS - S. Foster Lane	7216	M09 - Homesteads - Rural - Septic Systems < 1/Acre	S. Foster Lane	north side of Bakers Ferry Rd.	Logan	Clackamas	2005	OR Dept. of Environmental Quality and OR Health Authority Source Water Assessment database (DEQ/OHA SWA 2000 - 2005)	M09	Homesteads - Rural - Septic Systems < 1/Acre	L
DWP - PCS - S. Foster Lane	7216	R11 - Lawn Care - Highly Maintained Areas	S. Foster Lane	north side of Bakers Ferry Rd.	Logan	Clackamas	2005	OR Dept. of Environmental Quality and OR Health Authority Source Water Assessment database (DEQ/OHA SWA 2000 - 2005)	R11	Lawn Care - Highly Maintained Areas	M
DWP - PCS - S. Park View Lane	7187	A05 - Crops - Nonirrigated - Christmas Trees, Grains, Grass Seeds, Hay, Pasture	S. Park View Lane	opposite of Woodland Way, west of McIver State Park	Estacada	Clackamas	2005	OR Dept. of Environmental Quality and OR Health Authority Source Water Assessment database (DEQ/OHA SWA 2000 - 2005)	A05	Crops - Nonirrigated - Christmas Trees, Grains, Grass Seeds, Hay, Pasture	L
DWP - PCS - S. Park View Lane	7187	M09 - Homesteads - Rural - Septic Systems < 1/Acre	S. Park View Lane	opposite of Woodland Way, west of McIver State Park	Estacada	Clackamas	2005	OR Dept. of Environmental Quality and OR Health Authority Source Water Assessment database (DEQ/OHA SWA 2000 - 2005)	M09	Homesteads - Rural - Septic Systems < 1/Acre	L
DWP - PCS - S. Park View Lane	7187	M16 - Stormwater Retention Basins	S. Park View Lane	opposite of Woodland Way, west of McIver State Park	Estacada	Clackamas	2005	OR Dept. of Environmental Quality and OR Health Authority Source Water Assessment database (DEQ/OHA SWA 2000 - 2005)	M16	Stormwater Retention Basins	H
DWP - PCS - S. Park View Lane	7187	R11 - Lawn Care - Highly Maintained Areas	S. Park View Lane	opposite of Woodland Way, west of McIver State Park	Estacada	Clackamas	2005	OR Dept. of Environmental Quality and OR Health Authority Source Water Assessment database (DEQ/OHA SWA 2000 - 2005)	R11	Lawn Care - Highly Maintained Areas	M
DWP - PCS - S. Rory Court	7212	M09 - Homesteads - Rural - Septic Systems < 1/Acre	S. Rory Court	off Eaden Rd.	Logan	Clackamas	2005	OR Dept. of Environmental Quality and OR Health Authority Source Water Assessment database (DEQ/OHA SWA 2000 - 2005)	M09	Homesteads - Rural - Septic Systems < 1/Acre	L
DWP - PCS - S. Rory Court	7212	R11 - Lawn Care - Highly Maintained Areas	S. Rory Court	off Eaden Rd.	Logan	Clackamas	2005	OR Dept. of Environmental Quality and OR Health Authority Source Water Assessment database (DEQ/OHA SWA 2000 - 2005)	R11	Lawn Care - Highly Maintained Areas	M
DWP - PCS - S. Rosemary Court	7220	A05 - Crops - Nonirrigated - Christmas Trees, Grains, Grass Seeds, Hay, Pasture	S. Rosemary Court	off Bakers Ferry Rd.	Logan	Clackamas	2005	OR Dept. of Environmental Quality and OR Health Authority Source Water Assessment database (DEQ/OHA SWA 2000 - 2005)	A05	Crops - Nonirrigated - Christmas Trees, Grains, Grass Seeds, Hay, Pasture	L
DWP - PCS - S. Rosemary Court	7220	C14 - Junk/Scrap/Salvage Yards	S. Rosemary Court	off Bakers Ferry Rd.	Logan	Clackamas	2005	OR Dept. of Environmental Quality and OR Health Authority Source Water Assessment database (DEQ/OHA SWA 2000 - 2005)	C14	Junk/Scrap/Salvage Yards	H
DWP - PCS - S. Rosemary Court	7220	M09 - Homesteads - Rural - Septic Systems < 1/Acre	S. Rosemary Court	off Bakers Ferry Rd.	Logan	Clackamas	2005	OR Dept. of Environmental Quality and OR Health Authority Source Water Assessment database (DEQ/OHA SWA 2000 - 2005)	M09	Homesteads - Rural - Septic Systems < 1/Acre	L
DWP - PCS - S. Springwater Road	7194	A07 - Grazing Animals - > 5 Large Animals or Equivalent/Acre	S. Springwater Road	from Hattan Rd. to Bakers Ferry Rd.	Carver	Clackamas	2005	OR Dept. of Environmental Quality and OR Health Authority Source Water Assessment database (DEQ/OHA SWA 2000 - 2005)	A07	Grazing Animals - > 5 Large Animals or Equivalent/Acre	H

Database Identifier (DB_ID)	Site Identifier	Status	Common Name	Address	City	County	Retrieval Date (RET_DATE)	Data Source	DEQ PCS Code	DEQ PCS Type	Relative Risk
DWP - PCS - S. Springwater Road	7194	M09 - Homesteads - Rural - Septic Systems < 1/Acre	S. Springwater Road	from Hattan Rd. to Bakers Ferry Rd.	Carver	Clackamas	2005	OR Dept. of Environmental Quality and OR Health Authority Source Water Assessment database (DEQ/OHA SWA 2000 - 2005)	M09	Homesteads - Rural - Septic Systems < 1/Acre	L
DWP - PCS - S. Springwater Road	7194	M56 - Transportation Corridors - High Use Roads/Streets	S. Springwater Road	from Hattan Rd. to Bakers Ferry Rd.	Carver	Clackamas	2005	OR Dept. of Environmental Quality and OR Health Authority Source Water Assessment database (DEQ/OHA SWA 2000 - 2005)	M56	Transportation Corridors - High Use Roads/Streets	H
DWP - PCS - Safety Kleen	7149	C10 - Fleet/Trucking/Bus Terminals	Safety Kleen	16540 SE 130th	Clackamas	Clackamas	2005	OR Dept. of Environmental Quality and OR Health Authority Source Water Assessment database (DEQ/OHA SWA 2000 - 2005)	C10	Fleet/Trucking/Bus Terminals	M
DWP - PCS - Safety Kleen	7149	C19 - Office Buildings/Complexes	Safety Kleen	16540 SE 130th	Clackamas	Clackamas	2005	OR Dept. of Environmental Quality and OR Health Authority Source Water Assessment database (DEQ/OHA SWA 2000 - 2005)	C19	Office Buildings/Complexes	L
DWP - PCS - Safety Kleen	7149	C20 - Parking Lots/Malls - > 50 Spaces	Safety Kleen	16540 SE 130th	Clackamas	Clackamas	2005	OR Dept. of Environmental Quality and OR Health Authority Source Water Assessment database (DEQ/OHA SWA 2000 - 2005)	C20	Parking Lots/Malls - > 50 Spaces	H
DWP - PCS - Safety Kleen	7149	R19 - Waste Transfer/Recycling Stations	Safety Kleen	16540 SE 130th	Clackamas	Clackamas	2005	OR Dept. of Environmental Quality and OR Health Authority Source Water Assessment database (DEQ/OHA SWA 2000 - 2005)	R19	Waste Transfer/Recycling Stations	H
DWP - PCS - Safety Kleen, Inc.	5993	C07 - Chemical/Petroleum Processing/Storage	Safety Kleen, Inc.	SE corner of Jennifer & 130th Ave.	Clackamas	Clackamas	2005	OR Dept. of Environmental Quality and OR Health Authority Source Water Assessment database (DEQ/OHA SWA 2000 - 2005)	C07	Chemical/Petroleum Processing/Storage	H
DWP - PCS - Safety Kleen, Inc.	5993	C10 - Fleet/Trucking/Bus Terminals	Safety Kleen, Inc.	SE corner of Jennifer & 130th Ave.	Clackamas	Clackamas	2005	OR Dept. of Environmental Quality and OR Health Authority Source Water Assessment database (DEQ/OHA SWA 2000 - 2005)	C10	Fleet/Trucking/Bus Terminals	M
DWP - PCS - Safety Kleen, Inc.	5993	C58 - Known Contamination Sites/Plumes/Spills (ECSI)	Safety Kleen, Inc.	SE corner of Jennifer & 130th Ave.	Clackamas	Clackamas	2005	OR Dept. of Environmental Quality and OR Health Authority Source Water Assessment database (DEQ/OHA SWA 2000 - 2005)	C58	Known Contamination Sites/Plumes/Spills (ECSI)	H
DWP - PCS - Safety Kleen, Inc.	5993	M26 - UST - Confirmed Leaking but listed as NFA - DEQ LUST List	Safety Kleen, Inc.	SE corner of Jennifer & 130th Ave.	Clackamas	Clackamas	2005	OR Dept. of Environmental Quality and OR Health Authority Source Water Assessment database (DEQ/OHA SWA 2000 - 2005)	M26	UST - Confirmed Leaking but listed as NFA - DEQ LUST List	L
DWP - PCS - Safeway and Oxford Suite Parking	8640	C20 - Parking Lots/Malls - > 50 Spaces	Safeway and Oxford Suite Parking	82nd Drive and North	Gladstone	Clackamas	2005	OR Dept. of Environmental Quality and OR Health Authority Source Water Assessment database (DEQ/OHA SWA 2000 - 2005)	C20	Parking Lots/Malls - > 50 Spaces	H
DWP - PCS - Safeway complex	7052	C10 - Fleet/Trucking/Bus Terminals	Safeway complex	SE 82nd and Jennifer St.	Clackamas Co (unincorporated)	Clackamas	2005	OR Dept. of Environmental Quality and OR Health Authority Source Water Assessment database (DEQ/OHA SWA 2000 - 2005)	C10	Fleet/Trucking/Bus Terminals	M
DWP - PCS - Safeway complex	7052	C11 - Food Processing	Safeway complex	SE 82nd and Jennifer St.	Clackamas Co (unincorporated)	Clackamas	2005	OR Dept. of Environmental Quality and OR Health Authority Source Water Assessment database (DEQ/OHA SWA 2000 - 2005)	C11	Food Processing	M
DWP - PCS - Safeway complex	7052	C19 - Office Buildings/Complexes	Safeway complex	SE 82nd and Jennifer St.	Clackamas Co (unincorporated)	Clackamas	2005	OR Dept. of Environmental Quality and OR Health Authority Source Water Assessment database (DEQ/OHA SWA 2000 - 2005)	C19	Office Buildings/Complexes	L

Database Identifier (DB_ID)	Site Identifier	Status	Common Name	Address	City	County	Retrieval Date (RET_DATE)	Data Source	DEQ PCS Code	DEQ PCS Type	Relative Risk
DWP - PCS - Safeway complex	7052	C20 - Parking Lots/Malls - > 50 Spaces	Safeway complex	SE 82nd and Jennifer St.	Clackamas Co (unincorporated)	Clackamas	2005	OR Dept. of Environmental Quality and OR Health Authority Source Water Assessment database (DEQ/OHA SWA 2000 - 2005)	C20	Parking Lots/Malls - > 50 Spaces	H
DWP - PCS - Saint Paul Church	7573	C20 - Parking Lots/Malls - > 50 Spaces	Saint Paul Church	south side of Hwy. 212, between 242nd Ave. & Hollyview Ln.	Clackamas Co (unincorporated)	Clackamas	2005	OR Dept. of Environmental Quality and OR Health Authority Source Water Assessment database (DEQ/OHA SWA 2000 - 2005)	C20	Parking Lots/Malls - > 50 Spaces	H
DWP - PCS - Saint Paul Church	7573	M50 - Others (List)	Saint Paul Church	south side of Hwy. 212, between 242nd Ave. & Hollyview Ln.	Clackamas Co (unincorporated)	Clackamas	2005	OR Dept. of Environmental Quality and OR Health Authority Source Water Assessment database (DEQ/OHA SWA 2000 - 2005)	M50	Others (List)	H
DWP - PCS - salvage yard	7122	C14 - Junk/Scrap/Salvage Yards	salvage yard	adjacent to Clackamas Compost Products	Clackamas	Clackamas	2005	OR Dept. of Environmental Quality and OR Health Authority Source Water Assessment database (DEQ/OHA SWA 2000 - 2005)	C14	Junk/Scrap/Salvage Yards	H
DWP - PCS - salvage yard	7279	C14 - Junk/Scrap/Salvage Yards	salvage yard	25040 Hwy. 224 SE	Barton	Clackamas	2005	OR Dept. of Environmental Quality and OR Health Authority Source Water Assessment database (DEQ/OHA SWA 2000 - 2005)	C14	Junk/Scrap/Salvage Yards	H
DWP - PCS - Sandy WWTP	17901	M57 - DEQ Permitted Stormwater Discharges (NPDES or WPCF)	Sandy WWTP	33400 SE JARL RD	Boring	Clackamas	2005	OR Dept. of Environmental Quality and OR Health Authority Source Water Assessment database (DEQ/OHA SWA 2000 - 2005)	M57	DEQ Permitted Stormwater Discharges (NPDES or WPCF)	L
DWP - PCS - Sandy WWTP	17901	R20 - Wastewater Treatment Plants/Collection Stations	Sandy WWTP	33400 SE JARL RD	Boring	Clackamas	2005	OR Dept. of Environmental Quality and OR Health Authority Source Water Assessment database (DEQ/OHA SWA 2000 - 2005)	R20	Wastewater Treatment Plants/Collection Stations	H
DWP - PCS - Santa Gertrudis Flying K Ranch	7183	A07 - Grazing Animals - > 5 Large Animals or Equivalent/Acre	Santa Gertrudis Flying K Ranch	Hayden Rd. & Springwater Rd.	Estacada	Clackamas	2005	OR Dept. of Environmental Quality and OR Health Authority Source Water Assessment database (DEQ/OHA SWA 2000 - 2005)	A07	Grazing Animals - > 5 Large Animals or Equivalent/Acre	H
DWP - PCS - Save on Towing	8639	C14 - Junk/Scrap/Salvage Yards	Save on Towing	NE corner of Columbia and 1st	Gladstone	Clackamas	2005	OR Dept. of Environmental Quality and OR Health Authority Source Water Assessment database (DEQ/OHA SWA 2000 - 2005)	C14	Junk/Scrap/Salvage Yards	H
DWP - PCS - SE Chin Street Neighborhood	5740	R09 - Housing - High Density - > 1 House/0.5 Acres	SE Chin Street Neighborhood	Both side of SE Chin St.	Boring	Clackamas	2005	OR Dept. of Environmental Quality and OR Health Authority Source Water Assessment database (DEQ/OHA SWA 2000 - 2005)	R09	Housing - High Density - > 1 House/0.5 Acres	M
DWP - PCS - SE Chin Street Neighborhood	5740	R16 - Septic Systems - High Density - > 1/Acre	SE Chin Street Neighborhood	Both side of SE Chin St.	Boring	Clackamas	2005	OR Dept. of Environmental Quality and OR Health Authority Source Water Assessment database (DEQ/OHA SWA 2000 - 2005)	R16	Septic Systems - High Density - > 1/Acre	M
DWP - PCS - SE Robert Avenue	7137	M17 - Transmission Lines - Right-of-Ways	SE Robert Avenue	east of Safeway Rd. off Jennifer St.	Clackamas	Clackamas	2005	OR Dept. of Environmental Quality and OR Health Authority Source Water Assessment database (DEQ/OHA SWA 2000 - 2005)	M17	Transmission Lines - Right-of-Ways	H
DWP - PCS - SE Robert Avenue	7137	R09 - Housing - High Density - > 1 House/0.5 Acres	SE Robert Avenue	east of Safeway Rd. off Jennifer St.	Clackamas	Clackamas	2005	OR Dept. of Environmental Quality and OR Health Authority Source Water Assessment database (DEQ/OHA SWA 2000 - 2005)	R09	Housing - High Density - > 1 House/0.5 Acres	M
DWP - PCS - SE Robert Avenue	7137	R13 - Parks	SE Robert Avenue	east of Safeway Rd. off Jennifer St.	Clackamas	Clackamas	2005	OR Dept. of Environmental Quality and OR Health Authority Source Water Assessment database (DEQ/OHA SWA 2000 - 2005)	R13	Parks	M

Database Identifier (DB_ID)	Site Identifier	Status	Common Name	Address	City	County	Retrieval Date (RET_DATE)	Data Source	DEQ PCS Code	DEQ PCS Type	Relative Risk
DWP - PCS - seasonal operation	7449	M55 - Unknown Operation	seasonal operation	Gerber Rd.	Clackamas Co (unincorporated)	Clackamas	2005	OR Dept. of Environmental Quality and OR Health Authority Source Water Assessment database (DEQ/OHA SWA 2000 - 2005)	M55	Unknown Operation	M
DWP - PCS - Security Chain Company	7139	C10 - Fleet/Trucking/Bus Terminals	Security Chain Company	106th & Jennifer St.	Clackamas	Clackamas	2005	OR Dept. of Environmental Quality and OR Health Authority Source Water Assessment database (DEQ/OHA SWA 2000 - 2005)	C10	Fleet/Trucking/Bus Terminals	M
DWP - PCS - Semi-Rural Residential Area	6180	M08 - Homesteads - Rural - Machine Shops/Equip Maintenance	Semi-Rural Residential Area	Along Richey & Church Rds.	Boring	Clackamas	2005	OR Dept. of Environmental Quality and OR Health Authority Source Water Assessment database (DEQ/OHA SWA 2000 - 2005)	M08	Homesteads - Rural - Machine Shops/Equip Maintenance	H
DWP - PCS - Semi-Rural Residential Area	6180	R09 - Housing - High Density - > 1 House/0.5 Acres	Semi-Rural Residential Area	Along Richey & Church Rds.	Boring	Clackamas	2005	OR Dept. of Environmental Quality and OR Health Authority Source Water Assessment database (DEQ/OHA SWA 2000 - 2005)	R09	Housing - High Density - > 1 House/0.5 Acres	M
DWP - PCS - Semi-Rural Residential Area	6180	R16 - Septic Systems - High Density - > 1/Acre	Semi-Rural Residential Area	Along Richey & Church Rds.	Boring	Clackamas	2005	OR Dept. of Environmental Quality and OR Health Authority Source Water Assessment database (DEQ/OHA SWA 2000 - 2005)	R16	Septic Systems - High Density - > 1/Acre	M
DWP - PCS - Senior Care Center	7101	R02 - Apartments and Condominiums	Senior Care Center	Hwy. 224	Clackamas Co (unincorporated)	Clackamas	2005	OR Dept. of Environmental Quality and OR Health Authority Source Water Assessment database (DEQ/OHA SWA 2000 - 2005)	R02	Apartments and Condominiums	L
DWP - PCS - Serres Nursery	7020	A04 - Crops - Irrigated - Berries, Hops, Mint, Orchards, Vineyards/Nurseries, Green Houses, Vegetables, etc.	Serres Nursery	Forsythe Rd. between S. Highland Rd. and Hunter Ave.	Clackamas Co (unincorporated)	Clackamas	2005	OR Dept. of Environmental Quality and OR Health Authority Source Water Assessment database (DEQ/OHA SWA 2000 - 2005)	A04	Crops - Irrigated - Berries, Hops, Mint, Orchards, Vineyards/Nurseries, Green Houses, Vegetables, etc.	H
DWP - PCS - Sewer Line	8654	R17 - Sewer Lines - Close Proximity to PWS	Sewer Line	Runs through DWPA. Crosses the Clackamas River	Gladstone	Clackamas	2005	OR Dept. of Environmental Quality and OR Health Authority Source Water Assessment database (DEQ/OHA SWA 2000 - 2005)	R17	Sewer Lines - Close Proximity to PWS	M
DWP - PCS - Sewer Lines	17709	R17 - Sewer Lines - Close Proximity to PWS	Sewer Lines	Throughout the DWPA	Portland	Clackamas	2005	OR Dept. of Environmental Quality and OR Health Authority Source Water Assessment database (DEQ/OHA SWA 2000 - 2005)	R17	Sewer Lines - Close Proximity to PWS	M
DWP - PCS - Shadow Brook Mobile Home Park	7104	C20 - Parking Lots/Malls - > 50 Spaces	Shadow Brook Mobile Home Park	13640 Hwy. 224 & Hwy. 212	Clackamas	Clackamas	2005	OR Dept. of Environmental Quality and OR Health Authority Source Water Assessment database (DEQ/OHA SWA 2000 - 2005)	C20	Parking Lots/Malls - > 50 Spaces	H
DWP - PCS - Shadow Brook Mobile Home Park	7104	C24 - RV/Mini Storage	Shadow Brook Mobile Home Park	13640 Hwy. 224 & Hwy. 212	Clackamas	Clackamas	2005	OR Dept. of Environmental Quality and OR Health Authority Source Water Assessment database (DEQ/OHA SWA 2000 - 2005)	C24	RV/Mini Storage	L
DWP - PCS - Shadow Brook Mobile Home Park	7104	M09 - Homesteads - Rural - Septic Systems < 1/Acre	Shadow Brook Mobile Home Park	13640 Hwy. 224 & Hwy. 212	Clackamas	Clackamas	2005	OR Dept. of Environmental Quality and OR Health Authority Source Water Assessment database (DEQ/OHA SWA 2000 - 2005)	M09	Homesteads - Rural - Septic Systems < 1/Acre	L
DWP - PCS - Shadow Brook Mobile Home Park	7104	M15 - Sludge Disposal Areas	Shadow Brook Mobile Home Park	13640 Hwy. 224 & Hwy. 212	Clackamas	Clackamas	2005	OR Dept. of Environmental Quality and OR Health Authority Source Water Assessment database (DEQ/OHA SWA 2000 - 2005)	M15	Sludge Disposal Areas	H
DWP - PCS - Shadow Brook Mobile Home Park	7104	M31 - Large Capacity Septic Systems -Class V UIC (serves >20)	Shadow Brook Mobile Home Park	13640 Hwy. 224 & Hwy. 212	Clackamas	Clackamas	2005	OR Dept. of Environmental Quality and OR Health Authority Source Water Assessment database (DEQ/OHA SWA 2000 - 2005)	M31	Large Capacity Septic Systems -Class V UIC (serves >20)	M

Database Identifier (DB_ID)	Site Identifier	Status	Common Name	Address	City	County	Retrieval Date (RET_DATE)	Data Source	DEQ PCS Code	DEQ PCS Type	Relative Risk
DWP - PCS - Shadowbrook MHP	5980	C20 - Parking Lots/Malls - > 50 Spaces	Shadowbrook MHP	Immediately West of Riverbend MHP	Clackamas	Clackamas	2005	OR Dept. of Environmental Quality and OR Health Authority Source Water Assessment database (DEQ/OHA SWA 2000 - 2005)	C20	Parking Lots/Malls - > 50 Spaces	H
DWP - PCS - Shadowbrook MHP	5980	C24 - RV/Mini Storage	Shadowbrook MHP	Immediately West of Riverbend MHP	Clackamas	Clackamas	2005	OR Dept. of Environmental Quality and OR Health Authority Source Water Assessment database (DEQ/OHA SWA 2000 - 2005)	C24	RV/Mini Storage	L
DWP - PCS - Shadowbrook MHP	5980	R05 - Drinking Water Treatment Plants	Shadowbrook MHP	Immediately West of Riverbend MHP	Clackamas	Clackamas	2005	OR Dept. of Environmental Quality and OR Health Authority Source Water Assessment database (DEQ/OHA SWA 2000 - 2005)	R05	Drinking Water Treatment Plants	M
DWP - PCS - Shadowbrook MHP	5980	R09 - Housing - High Density - > 1 House/0.5 Acres	Shadowbrook MHP	Immediately West of Riverbend MHP	Clackamas	Clackamas	2005	OR Dept. of Environmental Quality and OR Health Authority Source Water Assessment database (DEQ/OHA SWA 2000 - 2005)	R09	Housing - High Density - > 1 House/0.5 Acres	M
DWP - PCS - Sha-Hah-Lee Golf Course	7106	A14 - Pesticide/Fertilizer/Petroleum Storage, Handling, Mixing, & Cleaning Areas	Sha-Hah-Lee Golf Course	Capps Rd. & SE 130th	Clackamas	Clackamas	2005	OR Dept. of Environmental Quality and OR Health Authority Source Water Assessment database (DEQ/OHA SWA 2000 - 2005)	A14	Pesticide/Fertilizer/Petroleum Storage, Handling, Mixing, & Cleaning Areas	H
DWP - PCS - Sha-Hah-Lee Golf Course	7106	C20 - Parking Lots/Malls - > 50 Spaces	Sha-Hah-Lee Golf Course	Capps Rd. & SE 130th	Clackamas	Clackamas	2005	OR Dept. of Environmental Quality and OR Health Authority Source Water Assessment database (DEQ/OHA SWA 2000 - 2005)	C20	Parking Lots/Malls - > 50 Spaces	H
DWP - PCS - Sha-Hah-Lee Golf Course	7106	R08 - Golf Courses	Sha-Hah-Lee Golf Course	Capps Rd. & SE 130th	Clackamas	Clackamas	2005	OR Dept. of Environmental Quality and OR Health Authority Source Water Assessment database (DEQ/OHA SWA 2000 - 2005)	R08	Golf Courses	M
DWP - PCS - shooting range	8027	C50 - Others (List)	shooting range	located on the north side of Hwy. 224, across Hwy. from Paul Bunyan Ln.	Clackamas Co (unincorporated)	Clackamas	2005	OR Dept. of Environmental Quality and OR Health Authority Source Water Assessment database (DEQ/OHA SWA 2000 - 2005)	C50	Others (List)	H
DWP - PCS - Silver Fox RV Park	3791	R09 - Housing - High Density - > 1 House/0.5 Acres	Silver Fox RV Park	Hwy 224, across from Promontory Park	Estacada	Clackamas	2005	OR Dept. of Environmental Quality and OR Health Authority Source Water Assessment database (DEQ/OHA SWA 2000 - 2005)	R09	Housing - High Density - > 1 House/0.5 Acres	M
DWP - PCS - Silver Fox RV Park	3791	R20 - Wastewater Treatment Plants/Collection Stations	Silver Fox RV Park	Hwy 224, across from Promontory Park	Estacada	Clackamas	2005	OR Dept. of Environmental Quality and OR Health Authority Source Water Assessment database (DEQ/OHA SWA 2000 - 2005)	R20	Wastewater Treatment Plants/Collection Stations	H
DWP - PCS - slide area	7022	M51 - Landslide Area	slide area	Forsythe Rd. between S. Highland Rd. and Hunter Ave.	Clackamas Co (unincorporated)	Clackamas	2005	OR Dept. of Environmental Quality and OR Health Authority Source Water Assessment database (DEQ/OHA SWA 2000 - 2005)	M51	Landslide Area	H
DWP - PCS - small crops-irrigated	7045	A04 - Crops - Irrigated - Berries, Hops, Mint, Orchards, Vineyards/Nurseries, Green Houses, Vegetables, etc.	small crops-irrigated	between Edgewater Rd. and RV & Auto Storage facility	Gladstone	Clackamas	2005	OR Dept. of Environmental Quality and OR Health Authority Source Water Assessment database (DEQ/OHA SWA 2000 - 2005)	A04	Crops - Irrigated - Berries, Hops, Mint, Orchards, Vineyards/Nurseries, Green Houses, Vegetables, etc.	H
DWP - PCS - Small Engine Repair	15307	C04 - Auto - Repair Shops	Small Engine Repair	Highway 224	Carver	Clackamas	2005	OR Dept. of Environmental Quality and OR Health Authority Source Water Assessment database (DEQ/OHA SWA 2000 - 2005)	C04	Auto - Repair Shops	M
DWP - PCS - Small Industrial Park - Numerous Businesses	6164	C01 - Auto - Body Shops	Small Industrial Park - Numerous Businesses	W side of 282nd Ave., just N of Hwy 212	Boring	Clackamas	2005	OR Dept. of Environmental Quality and OR Health Authority Source Water Assessment database (DEQ/OHA SWA 2000 - 2005)	C01	Auto - Body Shops	M

Database Identifier (DB_ID)	Site Identifier	Status	Common Name	Address	City	County	Retrieval Date (RET_DATE)	Data Source	DEQ PCS Code	DEQ PCS Type	Relative Risk
DWP - PCS - Small Industrial Park - Numerous Businesses	6164	C04 - Auto - Repair Shops	Small Industrial Park - Numerous Businesses	W side of 282nd Ave., just N of Hwy 212	Boring	Clackamas	2005	OR Dept. of Environmental Quality and OR Health Authority Source Water Assessment database (DEQ/OHA SWA 2000 - 2005)	C04	Auto - Repair Shops	M
DWP - PCS - Small Industrial Park - Numerous Businesses	6164	C15 - Machine Shops	Small Industrial Park - Numerous Businesses	W side of 282nd Ave., just N of Hwy 212	Boring	Clackamas	2005	OR Dept. of Environmental Quality and OR Health Authority Source Water Assessment database (DEQ/OHA SWA 2000 - 2005)	C15	Machine Shops	H
DWP - PCS - Small Industrial Park - Numerous Businesses	6164	C65 - Miscellaneous Manufacturing	Small Industrial Park - Numerous Businesses	W side of 282nd Ave., just N of Hwy 212	Boring	Clackamas	2005	OR Dept. of Environmental Quality and OR Health Authority Source Water Assessment database (DEQ/OHA SWA 2000 - 2005)	C65	Miscellaneous Manufacturing	H
DWP - PCS - small sub-division	7273	M09 - Homesteads - Rural - Septic Systems < 1/Acre	small sub-division	26595 Stoneybrook Lane,4/10 of a mile northwest of Bartlemay Rd	Barton	Clackamas	2005	OR Dept. of Environmental Quality and OR Health Authority Source Water Assessment database (DEQ/OHA SWA 2000 - 2005)	M09	Homesteads - Rural - Septic Systems < 1/Acre	L
DWP - PCS - Smith Masonry	6001	C06 - Cement/Concrete Plants	Smith Masonry	N side of Hwy 212, just E of 142nd Ave.	Clackamas	Clackamas	2005	OR Dept. of Environmental Quality and OR Health Authority Source Water Assessment database (DEQ/OHA SWA 2000 - 2005)	C06	Cement/Concrete Plants	M
DWP - PCS - Smith Masonry	6001	C19 - Office Buildings/Complexes	Smith Masonry	N side of Hwy 212, just E of 142nd Ave.	Clackamas	Clackamas	2005	OR Dept. of Environmental Quality and OR Health Authority Source Water Assessment database (DEQ/OHA SWA 2000 - 2005)	C19	Office Buildings/Complexes	L
DWP - PCS - Soloran Tree Farm	8054	A05 - Crops - Nonirrigated - Christmas Trees, Grains, Grass Seeds, Hay, Pasture	Soloran Tree Farm	located on Dowty Rd., northeast of Blay Rd., west of Hwy. 211	Eagle Creek	Clackamas	2005	OR Dept. of Environmental Quality and OR Health Authority Source Water Assessment database (DEQ/OHA SWA 2000 - 2005)	A05	Crops - Nonirrigated - Christmas Trees, Grains, Grass Seeds, Hay, Pasture	L
DWP - PCS - South Fork Water Board Intake	7017	R05 - Drinking Water Treatment Plants	South Fork Water Board Intake	13074 CRD	Clackamas Co (unincorporated)	Clackamas	2005	OR Dept. of Environmental Quality and OR Health Authority Source Water Assessment database (DEQ/OHA SWA 2000 - 2005)	R05	Drinking Water Treatment Plants	M
DWP - PCS - Southern Pacific Railroad	7024	M19 - Transportation Corridors - Railroads	Southern Pacific Railroad	parallel to Clackamas River	Gladstone	Clackamas	2005	OR Dept. of Environmental Quality and OR Health Authority Source Water Assessment database (DEQ/OHA SWA 2000 - 2005)	M19	Transportation Corridors - Railroads	H
DWP - PCS - Space Age Auto Gas	5987	C03 - Auto - Gas Stations	Space Age Auto Gas	SW corner of SE 135th Ave. & Hwy 212	Clackamas	Clackamas	2005	OR Dept. of Environmental Quality and OR Health Authority Source Water Assessment database (DEQ/OHA SWA 2000 - 2005)	C03	Auto - Gas Stations	M
DWP - PCS - Space Age Auto Gas	5987	M27 - UST - Upgraded and/or Registered - Active	Space Age Auto Gas	SW corner of SE 135th Ave. & Hwy 212	Clackamas	Clackamas	2005	OR Dept. of Environmental Quality and OR Health Authority Source Water Assessment database (DEQ/OHA SWA 2000 - 2005)	M27	UST - Upgraded and/or Registered - Active	L
DWP - PCS - Spar Tree Mobile Home Park	15898	M24 - UST - Decommissioned - Inactive	Spar Tree Mobile Home Park	Eagle Creek Road	Eagle Creek	Clackamas	2005	OR Dept. of Environmental Quality and OR Health Authority Source Water Assessment database (DEQ/OHA SWA 2000 - 2005)	M24	UST - Decommissioned - Inactive	L
DWP - PCS - Spar Tree Mobile Home Park	15898	M31 - Large Capacity Septic Systems -Class V UIC (serves >20)	Spar Tree Mobile Home Park	Eagle Creek Road	Eagle Creek	Clackamas	2005	OR Dept. of Environmental Quality and OR Health Authority Source Water Assessment database (DEQ/OHA SWA 2000 - 2005)	M31	Large Capacity Septic Systems -Class V UIC (serves >20)	M
DWP - PCS - Spar Tree Mobile Home Park	15898	R09 - Housing - High Density - > 1 House/0.5 Acres	Spar Tree Mobile Home Park	Eagle Creek Road	Eagle Creek	Clackamas	2005	OR Dept. of Environmental Quality and OR Health Authority Source Water Assessment database (DEQ/OHA SWA 2000 - 2005)	R09	Housing - High Density - > 1 House/0.5 Acres	M
DWP - PCS - Sportsmens Meat Processing	15296	C11 - Food Processing	Sportsmens Meat Processing	Off of Foss	Carver	Clackamas	2005	OR Dept. of Environmental Quality and OR Health Authority Source Water Assessment database (DEQ/OHA SWA 2000 - 2005)	C11	Food Processing	M

Database Identifier (DB_ID)	Site Identifier	Status	Common Name	Address	City	County	Retrieval Date (RET_DATE)	Data Source	DEQ PCS Code	DEQ PCS Type	Relative Risk
DWP - PCS - Springwater Grocery	7182	M01 - Above Ground Storage Tanks- Excluding Water Tanks and Residential ASTs	Springwater Grocery	25401 Springwater Rd.	Estacada	Clackamas	2005	OR Dept. of Environmental Quality and OR Health Authority Source Water Assessment database (DEQ/OHA SWA 2000 - 2005)	M01	Above Ground Storage Tanks-Excluding Water Tanks and Residential ASTs	M
DWP - PCS - Springwater Grocery	7182	M06 - Auto - Gas Stations - Historic	Springwater Grocery	25401 Springwater Rd.	Estacada	Clackamas	2005	OR Dept. of Environmental Quality and OR Health Authority Source Water Assessment database (DEQ/OHA SWA 2000 - 2005)	M06	Auto - Gas Stations - Historic	H
DWP - PCS - Springwater Road	7197	A05 - Crops - Nonirrigated - Christmas Trees, Grains, Grass Seeds, Hay, Pasture	Springwater Road	from Bakers Ferry Rd. to Gerber Rd.	Carver	Clackamas	2005	OR Dept. of Environmental Quality and OR Health Authority Source Water Assessment database (DEQ/OHA SWA 2000 - 2005)	A05	Crops - Nonirrigated - Christmas Trees, Grains, Grass Seeds, Hay, Pasture	L
DWP - PCS - Springwater Road	7197	A06 - Farm Machinery Repair	Springwater Road	from Bakers Ferry Rd. to Gerber Rd.	Carver	Clackamas	2005	OR Dept. of Environmental Quality and OR Health Authority Source Water Assessment database (DEQ/OHA SWA 2000 - 2005)	A06	Farm Machinery Repair	M
DWP - PCS - Springwater Road	7197	A07 - Grazing Animals - > 5 Large Animals or Equivalent/Acre	Springwater Road	from Bakers Ferry Rd. to Gerber Rd.	Carver	Clackamas	2005	OR Dept. of Environmental Quality and OR Health Authority Source Water Assessment database (DEQ/OHA SWA 2000 - 2005)	A07	Grazing Animals - > 5 Large Animals or Equivalent/Acre	H
DWP - PCS - Springwater Road	7197	M08 - Homesteads - Rural - Machine Shops/Equip Maintenance	Springwater Road	from Bakers Ferry Rd. to Gerber Rd.	Carver	Clackamas	2005	OR Dept. of Environmental Quality and OR Health Authority Source Water Assessment database (DEQ/OHA SWA 2000 - 2005)	M08	Homesteads - Rural - Machine Shops/Equip Maintenance	H
DWP - PCS - Springwater Road	7197	M09 - Homesteads - Rural - Septic Systems < 1/Acre	Springwater Road	from Bakers Ferry Rd. to Gerber Rd.	Carver	Clackamas	2005	OR Dept. of Environmental Quality and OR Health Authority Source Water Assessment database (DEQ/OHA SWA 2000 - 2005)	M09	Homesteads - Rural - Septic Systems < 1/Acre	L
DWP - PCS - Springwater Road	7197	M56 - Transportation Corridors - High Use Roads/Streets	Springwater Road	from Bakers Ferry Rd. to Gerber Rd.	Carver	Clackamas	2005	OR Dept. of Environmental Quality and OR Health Authority Source Water Assessment database (DEQ/OHA SWA 2000 - 2005)	M56	Transportation Corridors - High Use Roads/Streets	H
DWP - PCS - Springwater Road	7197	R04 - Cemeteries - Pre-1945	Springwater Road	from Bakers Ferry Rd. to Gerber Rd.	Carver	Clackamas	2005	OR Dept. of Environmental Quality and OR Health Authority Source Water Assessment database (DEQ/OHA SWA 2000 - 2005)	R04	Cemeteries - Pre-1945	L
DWP - PCS - Springwater Road	7197	R11 - Lawn Care - Highly Maintained Areas	Springwater Road	from Bakers Ferry Rd. to Gerber Rd.	Carver	Clackamas	2005	OR Dept. of Environmental Quality and OR Health Authority Source Water Assessment database (DEQ/OHA SWA 2000 - 2005)	R11	Lawn Care - Highly Maintained Areas	M
DWP - PCS - Springwater Road	7197	R15 - Schools	Springwater Road	from Bakers Ferry Rd. to Gerber Rd.	Carver	Clackamas	2005	OR Dept. of Environmental Quality and OR Health Authority Source Water Assessment database (DEQ/OHA SWA 2000 - 2005)	R15	Schools	M
DWP - PCS - Springwater Road	7200	A04 - Crops - Irrigated - Berries, Hops, Mint, Orchards, Vineyards/Nurseries, Green Houses, Vegetables, etc.	Springwater Road	from Gerber Rd. to Harding Rd., just west of Gerber Rd.	Logan	Clackamas	2005	OR Dept. of Environmental Quality and OR Health Authority Source Water Assessment database (DEQ/OHA SWA 2000 - 2005)	A04	Crops - Irrigated - Berries, Hops, Mint, Orchards, Vineyards/Nurseries, Green Houses, Vegetables, etc.	H
DWP - PCS - Springwater Road	7200	A05 - Crops - Nonirrigated - Christmas Trees, Grains, Grass Seeds, Hay, Pasture	Springwater Road	from Gerber Rd. to Harding Rd., just west of Gerber Rd.	Logan	Clackamas	2005	OR Dept. of Environmental Quality and OR Health Authority Source Water Assessment database (DEQ/OHA SWA 2000 - 2005)	A05	Crops - Nonirrigated - Christmas Trees, Grains, Grass Seeds, Hay, Pasture	L

Database Identifier (DB_ID)	Site Identifier	Status	Common Name	Address	City	County	Retrieval Date (RET_DATE)	Data Source	DEQ PCS Code	DEQ PCS Type	Relative Risk
DWP - PCS - Springwater Road	7207	M09 - Homesteads - Rural - Septic Systems < 1/Acre	Springwater Road	from Harding Rd. to Mclver Park	Logan	Clackamas	2005	OR Dept. of Environmental Quality and OR Health Authority Source Water Assessment database (DEQ/OHA SWA 2000 - 2005)	M09	Homesteads - Rural - Septic Systems < 1/Acre	L
DWP - PCS - Springwater Road	7185	A04 - Crops - Irrigated - Berries, Hops, Mint, Orchards, Vineyards/Nurseries, Green Houses, Vegetables, etc.	Springwater Road	Springwater Rd. north and west of Hayden Rd. to Mclver Park	Estacada	Clackamas	2005	OR Dept. of Environmental Quality and OR Health Authority Source Water Assessment database (DEQ/OHA SWA 2000 - 2005)	A04	Crops - Irrigated - Berries, Hops, Mint, Orchards, Vineyards/Nurseries, Green Houses, Vegetables, etc.	H
DWP - PCS - Springwater Road	7185	A05 - Crops - Nonirrigated - Christmas Trees, Grains, Grass Seeds, Hay, Pasture	Springwater Road	Springwater Rd. north and west of Hayden Rd. to Mclver Park	Estacada	Clackamas	2005	OR Dept. of Environmental Quality and OR Health Authority Source Water Assessment database (DEQ/OHA SWA 2000 - 2005)	A05	Crops - Nonirrigated - Christmas Trees, Grains, Grass Seeds, Hay, Pasture	L
DWP - PCS - Springwater Road	7185	A07 - Grazing Animals - > 5 Large Animals or Equivalent/Acre	Springwater Road	Springwater Rd. north and west of Hayden Rd. to Mclver Park	Estacada	Clackamas	2005	OR Dept. of Environmental Quality and OR Health Authority Source Water Assessment database (DEQ/OHA SWA 2000 - 2005)	A07	Grazing Animals - > 5 Large Animals or Equivalent/Acre	H
DWP - PCS - Springwater Road	7185	M09 - Homesteads - Rural - Septic Systems < 1/Acre	Springwater Road	Springwater Rd. north and west of Hayden Rd. to Mclver Park	Estacada	Clackamas	2005	OR Dept. of Environmental Quality and OR Health Authority Source Water Assessment database (DEQ/OHA SWA 2000 - 2005)	M09	Homesteads - Rural - Septic Systems < 1/Acre	L
DWP - PCS - Springwater Road	7185	M56 - Transportation Corridors - High Use Roads/Streets	Springwater Road	Springwater Rd. north and west of Hayden Rd. to Mclver Park	Estacada	Clackamas	2005	OR Dept. of Environmental Quality and OR Health Authority Source Water Assessment database (DEQ/OHA SWA 2000 - 2005)	M56	Transportation Corridors - High Use Roads/Streets	H
DWP - PCS - Springwater Road	7181	A04 - Crops - Irrigated - Berries, Hops, Mint, Orchards, Vineyards/Nurseries, Green Houses, Vegetables, etc.	Springwater Road	Springwater Rd., north and west of Wallen Rd. to Hayden Rd.	Estacada	Clackamas	2005	OR Dept. of Environmental Quality and OR Health Authority Source Water Assessment database (DEQ/OHA SWA 2000 - 2005)	A04	Crops - Irrigated - Berries, Hops, Mint, Orchards, Vineyards/Nurseries, Green Houses, Vegetables, etc.	H
DWP - PCS - Springwater Road	7181	A05 - Crops - Nonirrigated - Christmas Trees, Grains, Grass Seeds, Hay, Pasture	Springwater Road	Springwater Rd., north and west of Wallen Rd. to Hayden Rd.	Estacada	Clackamas	2005	OR Dept. of Environmental Quality and OR Health Authority Source Water Assessment database (DEQ/OHA SWA 2000 - 2005)	A05	Crops - Nonirrigated - Christmas Trees, Grains, Grass Seeds, Hay, Pasture	L
DWP - PCS - Springwater Road	7181	A07 - Grazing Animals - > 5 Large Animals or Equivalent/Acre	Springwater Road	Springwater Rd., north and west of Wallen Rd. to Hayden Rd.	Estacada	Clackamas	2005	OR Dept. of Environmental Quality and OR Health Authority Source Water Assessment database (DEQ/OHA SWA 2000 - 2005)	A07	Grazing Animals - > 5 Large Animals or Equivalent/Acre	H
DWP - PCS - Springwater Road	7181	M09 - Homesteads - Rural - Septic Systems < 1/Acre	Springwater Road	Springwater Rd., north and west of Wallen Rd. to Hayden Rd.	Estacada	Clackamas	2005	OR Dept. of Environmental Quality and OR Health Authority Source Water Assessment database (DEQ/OHA SWA 2000 - 2005)	M09	Homesteads - Rural - Septic Systems < 1/Acre	L
DWP - PCS - Springwater Road	7181	M56 - Transportation Corridors - High Use Roads/Streets	Springwater Road	Springwater Rd., north and west of Wallen Rd. to Hayden Rd.	Estacada	Clackamas	2005	OR Dept. of Environmental Quality and OR Health Authority Source Water Assessment database (DEQ/OHA SWA 2000 - 2005)	M56	Transportation Corridors - High Use Roads/Streets	H
DWP - PCS - stable	7737	A02 - Boarding Stables	stable	11691 SE 272nd Ave.	Boring	Clackamas	2005	OR Dept. of Environmental Quality and OR Health Authority Source Water Assessment database (DEQ/OHA SWA 2000 - 2005)	A02	Boarding Stables	H

Database Identifier (DB_ID)	Site Identifier	Status	Common Name	Address	City	County	Retrieval Date (RET_DATE)	Data Source	DEQ PCS Code	DEQ PCS Type	Relative Risk
DWP - PCS - stable	7921	A02 - Boarding Stables	stable	located on the north side of Knox Rd.	Clackamas Co (unincorporated)	Clackamas	2005	OR Dept. of Environmental Quality and OR Health Authority Source Water Assessment database (DEQ/OHA SWA 2000 - 2005)	A02	Boarding Stables	H
DWP - PCS - stable	7931	A02 - Boarding Stables	stable	located on the north side of Holst Rd., west of Tickle Creek at end of road	Clackamas Co (unincorporated)	Clackamas	2005	OR Dept. of Environmental Quality and OR Health Authority Source Water Assessment database (DEQ/OHA SWA 2000 - 2005)	A02	Boarding Stables	H
DWP - PCS - stable	7927	A02 - Boarding Stables	stable	located on the south side of Hillyard Dr., to end of road	Clackamas Co (unincorporated)	Clackamas	2005	OR Dept. of Environmental Quality and OR Health Authority Source Water Assessment database (DEQ/OHA SWA 2000 - 2005)	A02	Boarding Stables	H
DWP - PCS - stable	7927	A05 - Crops - Nonirrigated - Christmas Trees, Grains, Grass Seeds, Hay, Pasture	stable	located on the south side of Hillyard Dr., to end of road	Clackamas Co (unincorporated)	Clackamas	2005	OR Dept. of Environmental Quality and OR Health Authority Source Water Assessment database (DEQ/OHA SWA 2000 - 2005)	A05	Crops - Nonirrigated - Christmas Trees, Grains, Grass Seeds, Hay, Pasture	L
DWP - PCS - stable	7927	A07 - Grazing Animals - > 5 Large Animals or Equivalent/Acre	stable	located on the south side of Hillyard Dr., to end of road	Clackamas Co (unincorporated)	Clackamas	2005	OR Dept. of Environmental Quality and OR Health Authority Source Water Assessment database (DEQ/OHA SWA 2000 - 2005)	A07	Grazing Animals - > 5 Large Animals or Equivalent/Acre	H
DWP - PCS - stable	7606	A02 - Boarding Stables	stable	11681 SE 312th Dr.	Clackamas Co (unincorporated)	Clackamas	2005	OR Dept. of Environmental Quality and OR Health Authority Source Water Assessment database (DEQ/OHA SWA 2000 - 2005)	A02	Boarding Stables	H
DWP - PCS - stable - pasture land	7936	A02 - Boarding Stables	stable - pasture land	located on the north side of Tickle Creek Rd., east of Decker Rd.	Clackamas Co (unincorporated)	Clackamas	2005	OR Dept. of Environmental Quality and OR Health Authority Source Water Assessment database (DEQ/OHA SWA 2000 - 2005)	A02	Boarding Stables	H
DWP - PCS - stable - pasture land	7936	A05 - Crops - Nonirrigated - Christmas Trees, Grains, Grass Seeds, Hay, Pasture	stable - pasture land	located on the north side of Tickle Creek Rd., east of Decker Rd.	Clackamas Co (unincorporated)	Clackamas	2005	OR Dept. of Environmental Quality and OR Health Authority Source Water Assessment database (DEQ/OHA SWA 2000 - 2005)	A05	Crops - Nonirrigated - Christmas Trees, Grains, Grass Seeds, Hay, Pasture	L
DWP - PCS - stable - possible project	7679	A02 - Boarding Stables	stable - possible project	312th Ave., south of Kelso Rd.	Clackamas Co (unincorporated)	Clackamas	2005	OR Dept. of Environmental Quality and OR Health Authority Source Water Assessment database (DEQ/OHA SWA 2000 - 2005)	A02	Boarding Stables	H
DWP - PCS - stable - possible project	7679	A07 - Grazing Animals - > 5 Large Animals or Equivalent/Acre	stable - possible project	312th Ave., south of Kelso Rd.	Clackamas Co (unincorporated)	Clackamas	2005	OR Dept. of Environmental Quality and OR Health Authority Source Water Assessment database (DEQ/OHA SWA 2000 - 2005)	A07	Grazing Animals - > 5 Large Animals or Equivalent/Acre	H
DWP - PCS - stable - possible project	7679	C07 - Chemical/Petroleum Processing/Storage	stable - possible project	312th Ave., south of Kelso Rd.	Clackamas Co (unincorporated)	Clackamas	2005	OR Dept. of Environmental Quality and OR Health Authority Source Water Assessment database (DEQ/OHA SWA 2000 - 2005)	C07	Chemical/Petroleum Processing/Storage	H
DWP - PCS - stable - possible project	7679	M50 - Others (List)	stable - possible project	312th Ave., south of Kelso Rd.	Clackamas Co (unincorporated)	Clackamas	2005	OR Dept. of Environmental Quality and OR Health Authority Source Water Assessment database (DEQ/OHA SWA 2000 - 2005)	M50	Others (List)	H

Database Identifier (DB_ID)	Site Identifier	Status	Common Name	Address	City	County	Retrieval Date (RET_DATE)	Data Source	DEQ PCS Code	DEQ PCS Type	Relative Risk
DWP - PCS - stables	7440	A07 - Grazing Animals - > 5 Large Animals or Equivalent/Acre	stables	Ridge Rd.	Clackamas Co (unincorporated)	Clackamas	2005	OR Dept. of Environmental Quality and OR Health Authority Source Water Assessment database (DEQ/OHA SWA 2000 - 2005)	A07	Grazing Animals - > 5 Large Animals or Equivalent/Acre	H
DWP - PCS - State Highway 212	6161	M18 - Transportation Corridors - Freeways/Highways or other heavy use roads	State Highway 212	Across S and E portions of DWPA	Boring	Clackamas	2005	OR Dept. of Environmental Quality and OR Health Authority Source Water Assessment database (DEQ/OHA SWA 2000 - 2005)	M18	Transportation Corridors - Freeways/Highways or other heavy use roads	H
DWP - PCS - State Highway 224	5732	M18 - Transportation Corridors - Freeways/Highways or other heavy use roads	State Highway 224	Across DWPA	Carver	Clackamas	2005	OR Dept. of Environmental Quality and OR Health Authority Source Water Assessment database (DEQ/OHA SWA 2000 - 2005)	M18	Transportation Corridors - Freeways/Highways or other heavy use roads	H
DWP - PCS - State Highway 224	6278	M18 - Transportation Corridors - Freeways/Highways or other heavy use roads	State Highway 224	W side of DWPA	Estacada	Clackamas	2005	OR Dept. of Environmental Quality and OR Health Authority Source Water Assessment database (DEQ/OHA SWA 2000 - 2005)	M18	Transportation Corridors - Freeways/Highways or other heavy use roads	H
DWP - PCS - State Highway 224	6282	M18 - Transportation Corridors - Freeways/Highways or other heavy use roads	State Highway 224	Across DWPA	Estacada	Clackamas	2005	OR Dept. of Environmental Quality and OR Health Authority Source Water Assessment database (DEQ/OHA SWA 2000 - 2005)	M18	Transportation Corridors - Freeways/Highways or other heavy use roads	H
DWP - PCS - State highway 26	6050	M18 - Transportation Corridors - Freeways/Highways or other heavy use roads	State highway 26	NE edge of DWPA	Boring	Clackamas	2005	OR Dept. of Environmental Quality and OR Health Authority Source Water Assessment database (DEQ/OHA SWA 2000 - 2005)	M18	Transportation Corridors - Freeways/Highways or other heavy use roads	H
DWP - PCS - State Hwy 212	5981	M18 - Transportation Corridors - Freeways/Highways or other heavy use roads	State Hwy 212	Across North region of DWPA	Clackamas	Clackamas	2005	OR Dept. of Environmental Quality and OR Health Authority Source Water Assessment database (DEQ/OHA SWA 2000 - 2005)	M18	Transportation Corridors - Freeways/Highways or other heavy use roads	H
DWP - PCS - Steven's Machine Welding	7693	C15 - Machine Shops	Steven's Machine Welding	13697 SE 312th Ave., south of Church Rd.	Clackamas Co (unincorporated)	Clackamas	2005	OR Dept. of Environmental Quality and OR Health Authority Source Water Assessment database (DEQ/OHA SWA 2000 - 2005)	C15	Machine Shops	H
DWP - PCS - Steven's Machine Welding	7693	C17 - Metal Plating/Finishing/Fabrication	Steven's Machine Welding	13697 SE 312th Ave., south of Church Rd.	Clackamas Co (unincorporated)	Clackamas	2005	OR Dept. of Environmental Quality and OR Health Authority Source Water Assessment database (DEQ/OHA SWA 2000 - 2005)	C17	Metal Plating/Finishing/Fabrication	H
DWP - PCS - Steven's Machine Welding	7693	M50 - Others (List)	Steven's Machine Welding	13697 SE 312th Ave., south of Church Rd.	Clackamas Co (unincorporated)	Clackamas	2005	OR Dept. of Environmental Quality and OR Health Authority Source Water Assessment database (DEQ/OHA SWA 2000 - 2005)	M50	Others (List)	H

Database Identifier (DB_ID)	Site Identifier	Status	Common Name	Address	City	County	Retrieval Date (RET_DATE)	Data Source	DEQ PCS Code	DEQ PCS Type	Relative Risk
DWP - PCS - Stillmeadow Retreat Center	7550	C20 - Parking Lots/Malls - > 50 Spaces	Stillmeadow Retreat Center	Marina Rd. off Hwy. 224	Clackamas Co (unincorporated)	Clackamas	2005	OR Dept. of Environmental Quality and OR Health Authority Source Water Assessment database (DEQ/OHA SWA 2000 - 2005)	C20	Parking Lots/Malls - > 50 Spaces	H
DWP - PCS - Stillmeadow Retreat Center	7550	M31 - Large Capacity Septic Systems -Class V UIC (serves >20)	Stillmeadow Retreat Center	Marina Rd. off Hwy. 224	Clackamas Co (unincorporated)	Clackamas	2005	OR Dept. of Environmental Quality and OR Health Authority Source Water Assessment database (DEQ/OHA SWA 2000 - 2005)	M31	Large Capacity Septic Systems -Class V UIC (serves >20)	M
DWP - PCS - stock nursery	7599	A04 - Crops - Irrigated - Berries, Hops, Mint, Orchards, Vineyards/Nurseries, Green Houses, Vegetables, etc.	stock nursery	south side of Hwy. 212, between Burt & Lani Ln.	Boring	Clackamas	2005	OR Dept. of Environmental Quality and OR Health Authority Source Water Assessment database (DEQ/OHA SWA 2000 - 2005)	A04	Crops - Irrigated - Berries, Hops, Mint, Orchards, Vineyards/Nurseries, Green Houses, Vegetables, etc.	H
DWP - PCS - stock nursery	7612	A04 - Crops - Irrigated - Berries, Hops, Mint, Orchards, Vineyards/Nurseries, Green Houses, Vegetables, etc.	stock nursery	located on east side of intersection, Haley Rd. & Orient Dr.	Clackamas Co (unincorporated)	Clackamas	2005	OR Dept. of Environmental Quality and OR Health Authority Source Water Assessment database (DEQ/OHA SWA 2000 - 2005)	A04	Crops - Irrigated - Berries, Hops, Mint, Orchards, Vineyards/Nurseries, Green Houses, Vegetables, etc.	H
DWP - PCS - stock nursery and Christmas trees	7613	A04 - Crops - Irrigated - Berries, Hops, Mint, Orchards, Vineyards/Nurseries, Green Houses, Vegetables, etc.	stock nursery and Christmas trees	30564 SE Haley Rd.	Clackamas Co (unincorporated)	Clackamas	2005	OR Dept. of Environmental Quality and OR Health Authority Source Water Assessment database (DEQ/OHA SWA 2000 - 2005)	A04	Crops - Irrigated - Berries, Hops, Mint, Orchards, Vineyards/Nurseries, Green Houses, Vegetables, etc.	H
DWP - PCS - stock nursery and Christmas trees	7613	A05 - Crops - Nonirrigated - Christmas Trees, Grains, Grass Seeds, Hay, Pasture	stock nursery and Christmas trees	30564 SE Haley Rd.	Clackamas Co (unincorporated)	Clackamas	2005	OR Dept. of Environmental Quality and OR Health Authority Source Water Assessment database (DEQ/OHA SWA 2000 - 2005)	A05	Crops - Nonirrigated - Christmas Trees, Grains, Grass Seeds, Hay, Pasture	L
DWP - PCS - stock nursery and Christmas trees	7613	M08 - Homesteads - Rural - Machine Shops/Equip Maintenance	stock nursery and Christmas trees	30564 SE Haley Rd.	Clackamas Co (unincorporated)	Clackamas	2005	OR Dept. of Environmental Quality and OR Health Authority Source Water Assessment database (DEQ/OHA SWA 2000 - 2005)	M08	Homesteads - Rural - Machine Shops/Equip Maintenance	H
DWP - PCS - Stockman Nursery Sales - possible project	7690	A04 - Crops - Irrigated - Berries, Hops, Mint, Orchards, Vineyards/Nurseries, Green Houses, Vegetables, etc.	Stockman Nursery Sales - possible project	northwest corner of Church Rd. & 312th Ave., on west side of 312th Ave.	Clackamas Co (unincorporated)	Clackamas	2005	OR Dept. of Environmental Quality and OR Health Authority Source Water Assessment database (DEQ/OHA SWA 2000 - 2005)	A04	Crops - Irrigated - Berries, Hops, Mint, Orchards, Vineyards/Nurseries, Green Houses, Vegetables, etc.	H
DWP - PCS - Stockman Nursery Sales - possible project	7690	M50 - Others (List)	Stockman Nursery Sales - possible project	northwest corner of Church Rd. & 312th Ave., on west side of 312th Ave.	Clackamas Co (unincorporated)	Clackamas	2005	OR Dept. of Environmental Quality and OR Health Authority Source Water Assessment database (DEQ/OHA SWA 2000 - 2005)	M50	Others (List)	H

Database Identifier (DB_ID)	Site Identifier	Status	Common Name	Address	City	County	Retrieval Date (RET_DATE)	Data Source	DEQ PCS Code	DEQ PCS Type	Relative Risk
DWP - PCS - Stockman Nursery Sales - possible project	7690	M52 - Ponds/Streams/Wetlands	Stockman Nursery Sales - possible project	northwest corner of Church Rd. & 312th Ave., on west side of 312th Ave	Clackamas Co (unincorporated)	Clackamas	2005	OR Dept. of Environmental Quality and OR Health Authority Source Water Assessment database (DEQ/OHA SWA 2000 - 2005)	M52	Ponds/Streams/Wetlands	L
DWP - PCS - Stoneybrook Stables	7224	A02 - Boarding Stables	Stoneybrook Stables	located on the northwest side of Hwy. 224, near Moore Ln.	Barton	Clackamas	2005	OR Dept. of Environmental Quality and OR Health Authority Source Water Assessment database (DEQ/OHA SWA 2000 - 2005)	A02	Boarding Stables	H
DWP - PCS - Stoneybrook Stables	7224	A07 - Grazing Animals - > 5 Large Animals or Equivalent/Acre	Stoneybrook Stables	located on the northwest side of Hwy. 224, near Moore Ln.	Barton	Clackamas	2005	OR Dept. of Environmental Quality and OR Health Authority Source Water Assessment database (DEQ/OHA SWA 2000 - 2005)	A07	Grazing Animals - > 5 Large Animals or Equivalent/Acre	H
DWP - PCS - Stormwater Outfall	8655	M04 - Stormwater Outfalls	Stormwater Outfall	Clackamas River near Yale Street	Gladstone	Clackamas	2005	OR Dept. of Environmental Quality and OR Health Authority Source Water Assessment database (DEQ/OHA SWA 2000 - 2005)	M04	Stormwater Outfalls	H
DWP - PCS - Stormwater Outfall	8656	M04 - Stormwater Outfalls	Stormwater Outfall	Clackamas River near Columbia Ave.	Gladstone	Clackamas	2005	OR Dept. of Environmental Quality and OR Health Authority Source Water Assessment database (DEQ/OHA SWA 2000 - 2005)	M04	Stormwater Outfalls	H
DWP - PCS - Stormwater Outfall	8658	M04 - Stormwater Outfalls	Stormwater Outfall	Clackamas River	Gladstone	Clackamas	2005	OR Dept. of Environmental Quality and OR Health Authority Source Water Assessment database (DEQ/OHA SWA 2000 - 2005)	M04	Stormwater Outfalls	H
DWP - PCS - Stormwater Outfall for Interstate 205	8657	M04 - Stormwater Outfalls	Stormwater Outfall for Interstate 205	Clackamas River near I 205	Gladstone	Clackamas	2005	OR Dept. of Environmental Quality and OR Health Authority Source Water Assessment database (DEQ/OHA SWA 2000 - 2005)	M04	Stormwater Outfalls	H
DWP - PCS - Street Sweeper Recycle	7056	R19 - Waste Transfer/Recycling Stations	Street Sweeper Recycle	Jennifer St. and Evelyn St.	Clackamas Co (unincorporated)	Clackamas	2005	OR Dept. of Environmental Quality and OR Health Authority Source Water Assessment database (DEQ/OHA SWA 2000 - 2005)	R19	Waste Transfer/Recycling Stations	H
DWP - PCS - Sunnyside Veterinary Clinic	7506	C16 - Medical/Vet Offices	Sunnyside Veterinary Clinic	159th Ave. & Sunnyside Rd.	Clackamas Co (unincorporated)	Clackamas	2005	OR Dept. of Environmental Quality and OR Health Authority Source Water Assessment database (DEQ/OHA SWA 2000 - 2005)	C16	Medical/Vet Offices	L
DWP - PCS - Sunnyside Village Mall	7502	C20 - Parking Lots/Malls - > 50 Spaces	Sunnyside Village Mall	147th Ave. & Sunnyside Rd. - south side	Clackamas Co (unincorporated)	Clackamas	2005	OR Dept. of Environmental Quality and OR Health Authority Source Water Assessment database (DEQ/OHA SWA 2000 - 2005)	C20	Parking Lots/Malls - > 50 Spaces	H
DWP - PCS - Sunrise Market	8108	C50 - Others (List)	Sunrise Market	located on the east side of Eagle Creek Rd., south of Ely Rd., north of Duus Rd.	Clackamas Co (unincorporated)	Clackamas	2005	OR Dept. of Environmental Quality and OR Health Authority Source Water Assessment database (DEQ/OHA SWA 2000 - 2005)	C50	Others (List)	H
DWP - PCS - Sunshine Valley Nursery	7548	A04 - Crops - Irrigated - Berries, Hops, Mint, Orchards, Vineyards/Nurseries, Green Houses, Vegetables, etc.	Sunshine Valley Nursery	located on Richardson Creek at the end of Keller Rd. - off east side of Tong Rd.	Clackamas Co (unincorporated)	Clackamas	2005	OR Dept. of Environmental Quality and OR Health Authority Source Water Assessment database (DEQ/OHA SWA 2000 - 2005)	A04	Crops - Irrigated - Berries, Hops, Mint, Orchards, Vineyards/Nurseries, Green Houses, Vegetables, etc.	H
DWP - PCS - Sunshine Valley Nursery	7548	A05 - Crops - Nonirrigated - Christmas Trees, Grains, Grass Seeds, Hay, Pasture	Sunshine Valley Nursery	located on Richardson Creek at the end of Keller Rd. - off east side of Tong Rd.	Clackamas Co (unincorporated)	Clackamas	2005	OR Dept. of Environmental Quality and OR Health Authority Source Water Assessment database (DEQ/OHA SWA 2000 - 2005)	A05	Crops - Nonirrigated - Christmas Trees, Grains, Grass Seeds, Hay, Pasture	L

Database Identifier (DB_ID)	Site Identifier	Status	Common Name	Address	City	County	Retrieval Date (RET_DATE)	Data Source	DEQ PCS Code	DEQ PCS Type	Relative Risk
DWP - PCS - Sunshine Valley Nursery	7548	A14 - Pesticide/Fertilizer/Petroleum Storage, Handling, Mixing, & Cleaning Areas	Sunshine Valley Nursery	located on Richardson Creek at the end of Keller Rd. - off east side of Tong Rd.	Clackamas Co (unincorporated)	Clackamas	2005	OR Dept. of Environmental Quality and OR Health Authority Source Water Assessment database (DEQ/OHA SWA 2000 - 2005)	A14	Pesticide/Fertilizer/Petroleum Storage, Handling, Mixing, & Cleaning Areas	H
DWP - PCS - Sunshine Valley Nursery	7548	M08 - Homesteads - Rural - Machine Shops/Equipment Maintenance	Sunshine Valley Nursery	located on Richardson Creek at the end of Keller Rd. - off east side of Tong Rd.	Clackamas Co (unincorporated)	Clackamas	2005	OR Dept. of Environmental Quality and OR Health Authority Source Water Assessment database (DEQ/OHA SWA 2000 - 2005)	M08	Homesteads - Rural - Machine Shops/Equipment Maintenance	H
DWP - PCS - Superior Tire Service	7910	C09 - Electrical/Electronic Manufacturing	Superior Tire Service	SW Corner 82nd Drive and First	Gladstone	Clackamas	2005	OR Dept. of Environmental Quality and OR Health Authority Source Water Assessment database (DEQ/OHA SWA 2000 - 2005)	C09	Electrical/Electronic Manufacturing	M
DWP - PCS - Surgichrome	7129	C17 - Metal Plating/Finishing/Fabrication	Surgichrome	SE 115th	Clackamas	Clackamas	2005	OR Dept. of Environmental Quality and OR Health Authority Source Water Assessment database (DEQ/OHA SWA 2000 - 2005)	C17	Metal Plating/Finishing/Fabrication	H
DWP - PCS - tack shop	8109	C12 - Furniture/Lumber/Parts Stores	tack shop	located on the west side of Eagle Creek Rd., near Duus Rd. intersection	Clackamas Co (unincorporated)	Clackamas	2005	OR Dept. of Environmental Quality and OR Health Authority Source Water Assessment database (DEQ/OHA SWA 2000 - 2005)	C12	Furniture/Lumber/Parts Stores	M
DWP - PCS - Texaco Food Mart	6160	C03 - Auto - Gas Stations	Texaco Food Mart	SW corner of Richy Rd. & Hwy 212	Boring	Clackamas	2005	OR Dept. of Environmental Quality and OR Health Authority Source Water Assessment database (DEQ/OHA SWA 2000 - 2005)	C03	Auto - Gas Stations	M
DWP - PCS - Texaco Food Mart	6160	M24 - UST - Decommissioned - Inactive	Texaco Food Mart	SW corner of Richy Rd. & Hwy 212	Boring	Clackamas	2005	OR Dept. of Environmental Quality and OR Health Authority Source Water Assessment database (DEQ/OHA SWA 2000 - 2005)	M24	UST - Decommissioned - Inactive	L
DWP - PCS - Texaco Food Mart	6160	M27 - UST - Upgraded and/or Registered - Active	Texaco Food Mart	SW corner of Richy Rd. & Hwy 212	Boring	Clackamas	2005	OR Dept. of Environmental Quality and OR Health Authority Source Water Assessment database (DEQ/OHA SWA 2000 - 2005)	M27	UST - Upgraded and/or Registered - Active	L
DWP - PCS - The Cedars	7211	M09 - Homesteads - Rural - Septic Systems < 1/Acre	The Cedars	retreat center off Eaden Rd.	Logan	Clackamas	2005	OR Dept. of Environmental Quality and OR Health Authority Source Water Assessment database (DEQ/OHA SWA 2000 - 2005)	M09	Homesteads - Rural - Septic Systems < 1/Acre	L
DWP - PCS - The Cedars	7211	R13 - Parks	The Cedars	retreat center off Eaden Rd.	Logan	Clackamas	2005	OR Dept. of Environmental Quality and OR Health Authority Source Water Assessment database (DEQ/OHA SWA 2000 - 2005)	R13	Parks	M
DWP - PCS - The Gold Wrench	7911	C04 - Auto - Repair Shops	The Gold Wrench	SW Corner of 82nd and Arlington	Gladstone	Clackamas	2005	OR Dept. of Environmental Quality and OR Health Authority Source Water Assessment database (DEQ/OHA SWA 2000 - 2005)	C04	Auto - Repair Shops	M
DWP - PCS - The Hanger	7088	C11 - Food Processing	The Hanger	Hwy. 224	Carver	Clackamas	2005	OR Dept. of Environmental Quality and OR Health Authority Source Water Assessment database (DEQ/OHA SWA 2000 - 2005)	C11	Food Processing	M
DWP - PCS - Timber Creek Lane	7221	A02 - Boarding Stables	Timber Creek Lane	off Bakers Ferry Rd.	Logan	Clackamas	2005	OR Dept. of Environmental Quality and OR Health Authority Source Water Assessment database (DEQ/OHA SWA 2000 - 2005)	A02	Boarding Stables	H
DWP - PCS - Timber Creek Lane	7221	A05 - Crops - Nonirrigated - Christmas Trees, Grains, Grass Seeds, Hay, Pasture	Timber Creek Lane	off Bakers Ferry Rd.	Logan	Clackamas	2005	OR Dept. of Environmental Quality and OR Health Authority Source Water Assessment database (DEQ/OHA SWA 2000 - 2005)	A05	Crops - Nonirrigated - Christmas Trees, Grains, Grass Seeds, Hay, Pasture	L
DWP - PCS - Timber Creek Lane	7221	M09 - Homesteads - Rural - Septic Systems < 1/Acre	Timber Creek Lane	off Bakers Ferry Rd.	Logan	Clackamas	2005	OR Dept. of Environmental Quality and OR Health Authority Source Water Assessment database (DEQ/OHA SWA 2000 - 2005)	M09	Homesteads - Rural - Septic Systems < 1/Acre	L

Database Identifier (DB_ID)	Site Identifier	Status	Common Name	Address	City	County	Retrieval Date (RET_DATE)	Data Source	DEQ PCS Code	DEQ PCS Type	Relative Risk
DWP - PCS - Tim's Automotive Service & Sales	5989	C04 - Auto - Repair Shops	Tim's Automotive Service & Sales	East side of SE 135th Ave.	Clackamas	Clackamas	2005	OR Dept. of Environmental Quality and OR Health Authority Source Water Assessment database (DEQ/OHA SWA 2000 - 2005)	C04	Auto - Repair Shops	M
DWP - PCS - Tim's Automotive Service & Sales	5989	C07 - Chemical/Petroleum Processing/Storage	Tim's Automotive Service & Sales	East side of SE 135th Ave.	Clackamas	Clackamas	2005	OR Dept. of Environmental Quality and OR Health Authority Source Water Assessment database (DEQ/OHA SWA 2000 - 2005)	C07	Chemical/Petroleum Processing/Storage	H
DWP - PCS - Tom Stevens Boiler Repair	15299	C68 - Miscellaneous Equipment Maintenance	Tom Stevens Boiler Repair	SE Midway Street	Carver	Clackamas	2005	OR Dept. of Environmental Quality and OR Health Authority Source Water Assessment database (DEQ/OHA SWA 2000 - 2005)	C68	Miscellaneous Equipment Maintenance	H
DWP - PCS - tool and die maker/metal fabrication	7566	A05 - Crops - Nonirrigated - Christmas Trees, Grains, Grass Seeds, Hay, Pasture	tool and die maker/metal fabrication	northwest corner of Glover Rd. & Hwy. 224	Clackamas Co (unincorporated)	Clackamas	2005	OR Dept. of Environmental Quality and OR Health Authority Source Water Assessment database (DEQ/OHA SWA 2000 - 2005)	A05	Crops - Nonirrigated - Christmas Trees, Grains, Grass Seeds, Hay, Pasture	L
DWP - PCS - tool and die maker/metal fabrication	7566	A07 - Grazing Animals - > 5 Large Animals or Equivalent/Acre	tool and die maker/metal fabrication	northwest corner of Glover Rd. & Hwy. 224	Clackamas Co (unincorporated)	Clackamas	2005	OR Dept. of Environmental Quality and OR Health Authority Source Water Assessment database (DEQ/OHA SWA 2000 - 2005)	A07	Grazing Animals - > 5 Large Animals or Equivalent/Acre	H
DWP - PCS - tool and die maker/metal fabrication	7566	C17 - Metal Plating/Finishing/Fabrication	tool and die maker/metal fabrication	northwest corner of Glover Rd. & Hwy. 224	Clackamas Co (unincorporated)	Clackamas	2005	OR Dept. of Environmental Quality and OR Health Authority Source Water Assessment database (DEQ/OHA SWA 2000 - 2005)	C17	Metal Plating/Finishing/Fabrication	H
DWP - PCS - tractor repair - pond	8040	A06 - Farm Machinery Repair	tractor repair - pond	located on north side of Royer Rd. off 232nd Dr., north of Hwy. 224	Clackamas Co (unincorporated)	Clackamas	2005	OR Dept. of Environmental Quality and OR Health Authority Source Water Assessment database (DEQ/OHA SWA 2000 - 2005)	A06	Farm Machinery Repair	M
DWP - PCS - tractor repair - pond	8040	M52 - Ponds/Streams/Wetlands	tractor repair - pond	located on north side of Royer Rd. off 232nd Dr., north of Hwy. 224	Clackamas Co (unincorporated)	Clackamas	2005	OR Dept. of Environmental Quality and OR Health Authority Source Water Assessment database (DEQ/OHA SWA 2000 - 2005)	M52	Ponds/Streams/Wetlands	L
DWP - PCS - tractor repair and fertilizer storage	7441	A06 - Farm Machinery Repair	tractor repair and fertilizer storage	Fischer's Mill Rd.	Clackamas Co (unincorporated)	Clackamas	2005	OR Dept. of Environmental Quality and OR Health Authority Source Water Assessment database (DEQ/OHA SWA 2000 - 2005)	A06	Farm Machinery Repair	M
DWP - PCS - tractor repair and fertilizer storage	7441	A14 - Pesticide/Fertilizer/Petroleum Storage, Handling, Mixing, & Cleaning Areas	tractor repair and fertilizer storage	Fischer's Mill Rd.	Clackamas Co (unincorporated)	Clackamas	2005	OR Dept. of Environmental Quality and OR Health Authority Source Water Assessment database (DEQ/OHA SWA 2000 - 2005)	A14	Pesticide/Fertilizer/Petroleum Storage, Handling, Mixing, & Cleaning Areas	H
DWP - PCS - tractor repair and fertilizer storage	7441	C04 - Auto - Repair Shops	tractor repair and fertilizer storage	Fischer's Mill Rd.	Clackamas Co (unincorporated)	Clackamas	2005	OR Dept. of Environmental Quality and OR Health Authority Source Water Assessment database (DEQ/OHA SWA 2000 - 2005)	C04	Auto - Repair Shops	M
DWP - PCS - Tranquility Lane	7217	A05 - Crops - Nonirrigated - Christmas Trees, Grains, Grass Seeds, Hay, Pasture	Tranquility Lane	SE of Foster Creek Ln., off Bakers Ferry Rd.	Logan	Clackamas	2005	OR Dept. of Environmental Quality and OR Health Authority Source Water Assessment database (DEQ/OHA SWA 2000 - 2005)	A05	Crops - Nonirrigated - Christmas Trees, Grains, Grass Seeds, Hay, Pasture	L

Database Identifier (DB_ID)	Site Identifier	Status	Common Name	Address	City	County	Retrieval Date (RET_DATE)	Data Source	DEQ PCS Code	DEQ PCS Type	Relative Risk
DWP - PCS - Tranquility Lane	7217	C14 - Junk/Scrap/Salvage Yards	Tranquility Lane	SE of Foster Creek Ln., off Bakers Ferry Rd.	Logan	Clackamas	2005	OR Dept. of Environmental Quality and OR Health Authority Source Water Assessment database (DEQ/OHA SWA 2000 - 2005)	C14	Junk/Scrap/Salvage Yards	H
DWP - PCS - Tranquility Lane	7217	M09 - Homesteads - Rural - Septic Systems < 1/Acre	Tranquility Lane	SE of Foster Creek Ln., off Bakers Ferry Rd.	Logan	Clackamas	2005	OR Dept. of Environmental Quality and OR Health Authority Source Water Assessment database (DEQ/OHA SWA 2000 - 2005)	M09	Homesteads - Rural - Septic Systems < 1/Acre	L
DWP - PCS - Tranquility Lane	7217	M16 - Stormwater Retention Basins	Tranquility Lane	SE of Foster Creek Ln., off Bakers Ferry Rd.	Logan	Clackamas	2005	OR Dept. of Environmental Quality and OR Health Authority Source Water Assessment database (DEQ/OHA SWA 2000 - 2005)	M16	Stormwater Retention Basins	H
DWP - PCS - transmission line easement	7433	M17 - Transmission Lines - Right-of-Ways	transmission line easement	Redland Rd.	Clackamas Co (unincorporated)	Clackamas	2005	OR Dept. of Environmental Quality and OR Health Authority Source Water Assessment database (DEQ/OHA SWA 2000 - 2005)	M17	Transmission Lines - Right-of-Ways	H
DWP - PCS - transmission line easement	7412	M17 - Transmission Lines - Right-of-Ways	transmission line easement	Stormer Rd.	Clackamas Co (unincorporated)	Clackamas	2005	OR Dept. of Environmental Quality and OR Health Authority Source Water Assessment database (DEQ/OHA SWA 2000 - 2005)	M17	Transmission Lines - Right-of-Ways	H
DWP - PCS - Transmission Lines	9315	M17 - Transmission Lines - Right-of-Ways	Transmission Lines	Runs N-S through DWPA	Estacada	Clackamas	2005	OR Dept. of Environmental Quality and OR Health Authority Source Water Assessment database (DEQ/OHA SWA 2000 - 2005)	M17	Transmission Lines - Right-of-Ways	H
DWP - PCS - transportation corridors	7533	M18 - Transportation Corridors - Freeways/Highways or other heavy use roads	transportation corridors	Hwy. 212 & Hwy. 224	Clackamas Co (unincorporated)	Clackamas	2005	OR Dept. of Environmental Quality and OR Health Authority Source Water Assessment database (DEQ/OHA SWA 2000 - 2005)	M18	Transportation Corridors - Freeways/Highways or other heavy use roads	H
DWP - PCS - tree farm	8052	A05 - Crops - Nonirrigated - Christmas Trees, Grains, Grass Seeds, Hay, Pasture	tree farm	located on the northwest side of Dowty Rd., west of Hwy. 211	Eagle Creek	Clackamas	2005	OR Dept. of Environmental Quality and OR Health Authority Source Water Assessment database (DEQ/OHA SWA 2000 - 2005)	A05	Crops - Nonirrigated - Christmas Trees, Grains, Grass Seeds, Hay, Pasture	L
DWP - PCS - tree farm	8058	A05 - Crops - Nonirrigated - Christmas Trees, Grains, Grass Seeds, Hay, Pasture	tree farm	located on the south side of Folsom Rd., west of Hereford Ln.	Eagle Creek	Clackamas	2005	OR Dept. of Environmental Quality and OR Health Authority Source Water Assessment database (DEQ/OHA SWA 2000 - 2005)	A05	Crops - Nonirrigated - Christmas Trees, Grains, Grass Seeds, Hay, Pasture	L
DWP - PCS - tree nursery	7618	A04 - Crops - Irrigated - Berries, Hops, Mint, Orchards, Vineyards/Nurseries, Green Houses, Vegetables, etc.	tree nursery	north side of Haley Rd.	Clackamas Co (unincorporated)	Clackamas	2005	OR Dept. of Environmental Quality and OR Health Authority Source Water Assessment database (DEQ/OHA SWA 2000 - 2005)	A04	Crops - Irrigated - Berries, Hops, Mint, Orchards, Vineyards/Nurseries, Green Houses, Vegetables, etc.	H
DWP - PCS - Trestle Glen Camp	8033	M31 - Large Capacity Septic Systems -Class V UIC (serves >20)	Trestle Glen Camp	located at the end of Yewwood Dr., north of Hwy. 224 & Bakers Ferry Rd	Clackamas Co (unincorporated)	Clackamas	2005	OR Dept. of Environmental Quality and OR Health Authority Source Water Assessment database (DEQ/OHA SWA 2000 - 2005)	M31	Large Capacity Septic Systems -Class V UIC (serves >20)	M
DWP - PCS - Trestle Glen Camp	8033	M52 - Ponds/Streams/Wetlands	Trestle Glen Camp	located at the end of Yewwood Dr., north of Hwy. 224 & Bakers Ferry Rd	Clackamas Co (unincorporated)	Clackamas	2005	OR Dept. of Environmental Quality and OR Health Authority Source Water Assessment database (DEQ/OHA SWA 2000 - 2005)	M52	Ponds/Streams/Wetlands	L

Database Identifier (DB_ID)	Site Identifier	Status	Common Name	Address	City	County	Retrieval Date (RET_DATE)	Data Source	DEQ PCS Code	DEQ PCS Type	Relative Risk
DWP - PCS - Trestle Glen Camp	8033	R03 - Campgrounds/RV Parks	Trestle Glen Camp	located at the end of Yewwood Dr., north of Hwy. 224 & Bakers Ferry Rd	Clackamas Co (unincor n	Clackamas	2005	OR Dept. of Environmental Quality and OR Health Authority Source Water Assessment database (DEQ/OHA SWA 2000 - 2005)	R03	Campgrounds/RV Parks	M
DWP - PCS - Trestle Glen Camp	8033	R09 - Housing - High Density - > 1 House/0.5 Acres	Trestle Glen Camp	located at the end of Yewwood Dr., north of Hwy. 224 & Bakers Ferry Rd	Clackamas Co (unincor n	Clackamas	2005	OR Dept. of Environmental Quality and OR Health Authority Source Water Assessment database (DEQ/OHA SWA 2000 - 2005)	R09	Housing - High Density - > 1 House/0.5 Acres	M
DWP - PCS - Tri Fab Manufacturing Warehouse	7131	C07 - Chemical/Petroleum Processing/Storage	Tri Fab Manufacturing Warehouse	SE 115th & Jennifer St.	Clackamas	Clackamas	2005	OR Dept. of Environmental Quality and OR Health Authority Source Water Assessment database (DEQ/OHA SWA 2000 - 2005)	C07	Chemical/Petroleum Processing/Storage	H
DWP - PCS - TRI-CITY SERVICE DISTRICT - TRI-CITY WPCP	17909	R20 - Wastewater Treatment Plants/Collection Stations	TRI-CITY SERVICE DISTRICT - TRI-CITY WPCP	15941 AGNES AVE	OREGON CITY	Clackamas	2005	OR Dept. of Environmental Quality and OR Health Authority Source Water Assessment database (DEQ/OHA SWA 2000 - 2005)	R20	Wastewater Treatment Plants/Collection Stations	H
DWP - PCS - Trohs Memorial Airport	7505	R01 - Airport - Maintenance/Fueling Area	Trohs Memorial Airport	Airport Rd. off Vradenburg & 162nd Ave.	Clackamas	Clackamas	2005	OR Dept. of Environmental Quality and OR Health Authority Source Water Assessment database (DEQ/OHA SWA 2000 - 2005)	R01	Airport - Maintenance/Fueling Area	M
DWP - PCS - trucking storage	8049	C10 - Fleet/Trucking/Bus Terminals	trucking storage	located at the northeast corner of Dee St. & Hwy. 212	Boring	Clackamas	2005	OR Dept. of Environmental Quality and OR Health Authority Source Water Assessment database (DEQ/OHA SWA 2000 - 2005)	C10	Fleet/Trucking/Bus Terminals	M
DWP - PCS - trucking storage	8049	C20 - Parking Lots/Malls - > 50 Spaces	trucking storage	located at the northeast corner of Dee St. & Hwy. 212	Boring	Clackamas	2005	OR Dept. of Environmental Quality and OR Health Authority Source Water Assessment database (DEQ/OHA SWA 2000 - 2005)	C20	Parking Lots/Malls - > 50 Spaces	H
DWP - PCS - Turner Business Park	6169	C01 - Auto - Body Shops	Turner Business Park	S. side of Hwy 212, just E of Richy Rd.	Boring	Clackamas	2005	OR Dept. of Environmental Quality and OR Health Authority Source Water Assessment database (DEQ/OHA SWA 2000 - 2005)	C01	Auto - Body Shops	M
DWP - PCS - Turner Business Park	6169	C04 - Auto - Repair Shops	Turner Business Park	S. side of Hwy 212, just E of Richy Rd.	Boring	Clackamas	2005	OR Dept. of Environmental Quality and OR Health Authority Source Water Assessment database (DEQ/OHA SWA 2000 - 2005)	C04	Auto - Repair Shops	M
DWP - PCS - Turner Business Park	6169	C12 - Furniture/Lumber/Parts Stores	Turner Business Park	S. side of Hwy 212, just E of Richy Rd.	Boring	Clackamas	2005	OR Dept. of Environmental Quality and OR Health Authority Source Water Assessment database (DEQ/OHA SWA 2000 - 2005)	C12	Furniture/Lumber/Parts Stores	M
DWP - PCS - Turner Business Park	6169	C17 - Metal Plating/Finishing/Fabrication	Turner Business Park	S. side of Hwy 212, just E of Richy Rd.	Boring	Clackamas	2005	OR Dept. of Environmental Quality and OR Health Authority Source Water Assessment database (DEQ/OHA SWA 2000 - 2005)	C17	Metal Plating/Finishing/Fabrication	H
DWP - PCS - Turner Business Park	6169	M55 - Unknown Operation	Turner Business Park	S. side of Hwy 212, just E of Richy Rd.	Boring	Clackamas	2005	OR Dept. of Environmental Quality and OR Health Authority Source Water Assessment database (DEQ/OHA SWA 2000 - 2005)	M55	Unknown Operation	M
DWP - PCS - Twin Island Community	7253	R16 - Septic Systems - High Density - > 1/Acre	Twin Island Community	SE Woods Rd. & SE Island Rd.	Eagle Creek	Clackamas	2005	OR Dept. of Environmental Quality and OR Health Authority Source Water Assessment database (DEQ/OHA SWA 2000 - 2005)	R16	Septic Systems - High Density - > 1/Acre	M
DWP - PCS - Twin Island Community	9018	R09 - Housing - High Density - > 1 House/0.5 Acres	Twin Island Community	Throughout DWPA	Eagle Creek	Clackamas	2005	OR Dept. of Environmental Quality and OR Health Authority Source Water Assessment database (DEQ/OHA SWA 2000 - 2005)	R09	Housing - High Density - > 1 House/0.5 Acres	M
DWP - PCS - Uncle Al's	8641	C04 - Auto - Repair Shops	Uncle Al's	NW corner of Chicago and Clarendon	Gladstone	Clackamas	2005	OR Dept. of Environmental Quality and OR Health Authority Source Water Assessment database (DEQ/OHA SWA 2000 - 2005)	C04	Auto - Repair Shops	M
DWP - PCS - Unknown Operation	17713	M55 - Unknown Operation	Unknown Operation	Sunnyside Road		Clackamas	2005	OR Dept. of Environmental Quality and OR Health Authority Source Water Assessment database (DEQ/OHA SWA 2000 - 2005)	M55	Unknown Operation	M

Database Identifier (DB_ID)	Site Identifier	Status	Common Name	Address	City	County	Retrieval Date (RET_DATE)	Data Source	DEQ PCS Code	DEQ PCS Type	Relative Risk
DWP - PCS - Unknown Operation	16189	M55 - Unknown Operation	Unknown Operation	Gunderson Road	Boring	Clackamas	2005	OR Dept. of Environmental Quality and OR Health Authority Source Water Assessment database (DEQ/OHA SWA 2000 - 2005)	M55	Unknown Operation	M
DWP - PCS - Unknown Operation	16187	M55 - Unknown Operation	Unknown Operation	off Tickle Creek Road	Boring	Clackamas	2005	OR Dept. of Environmental Quality and OR Health Authority Source Water Assessment database (DEQ/OHA SWA 2000 - 2005)	M55	Unknown Operation	M
DWP - PCS - Unknown operations	9325	M55 - Unknown Operation	Unknown operations	SW corner of Heiple and Hwy 224	Estacada	Clackamas	2005	OR Dept. of Environmental Quality and OR Health Authority Source Water Assessment database (DEQ/OHA SWA 2000 - 2005)	M55	Unknown Operation	M
DWP - PCS - Unknown warehouse operations	9320	M55 - Unknown Operation	Unknown warehouse operations	Heiple Rd.	Estacada	Clackamas	2005	OR Dept. of Environmental Quality and OR Health Authority Source Water Assessment database (DEQ/OHA SWA 2000 - 2005)	M55	Unknown Operation	M
DWP - PCS - unmanaged deciduous forest lands	7924	A55 - Unmanaged Forest Lands	unmanaged deciduous forest lands	located on the north side of Knox Rd. and at the end of Knox Rd.	Clackamas Co (unincorporated)	Clackamas	2005	OR Dept. of Environmental Quality and OR Health Authority Source Water Assessment database (DEQ/OHA SWA 2000 - 2005)	A55	Unmanaged Forest Lands	L
DWP - PCS - unmanaged deciduous forest lands	7924	M13 - Random Dumpsites	unmanaged deciduous forest lands	located on the north side of Knox Rd. and at the end of Knox Rd.	Clackamas Co (unincorporated)	Clackamas	2005	OR Dept. of Environmental Quality and OR Health Authority Source Water Assessment database (DEQ/OHA SWA 2000 - 2005)	M13	Random Dumpsites	H
DWP - PCS - unmanaged deciduous forest lands	7925	A55 - Unmanaged Forest Lands	unmanaged deciduous forest lands	located on Tickle Creek Rd., south of Knox Rd. to Hillyard Dr.	Clackamas Co (unincorporated)	Clackamas	2005	OR Dept. of Environmental Quality and OR Health Authority Source Water Assessment database (DEQ/OHA SWA 2000 - 2005)	A55	Unmanaged Forest Lands	L
DWP - PCS - unmanaged deciduous forest lands	7873	A55 - Unmanaged Forest Lands	unmanaged deciduous forest lands	located on the north side of Judd Rd., west side of power lines	Clackamas Co (unincorporated)	Clackamas	2005	OR Dept. of Environmental Quality and OR Health Authority Source Water Assessment database (DEQ/OHA SWA 2000 - 2005)	A55	Unmanaged Forest Lands	L
DWP - PCS - unmanaged deciduous forest lands	7873	M17 - Transmission Lines - Right-of-Ways	unmanaged deciduous forest lands	located on the north side of Judd Rd., west side of power lines	Clackamas Co (unincorporated)	Clackamas	2005	OR Dept. of Environmental Quality and OR Health Authority Source Water Assessment database (DEQ/OHA SWA 2000 - 2005)	M17	Transmission Lines - Right-of-Ways	H
DWP - PCS - unmanaged deciduous forest lands	7871	A55 - Unmanaged Forest Lands	unmanaged deciduous forest lands	located on the north side of Judd Rd. & Idlewine Rd.	Clackamas Co (unincorporated)	Clackamas	2005	OR Dept. of Environmental Quality and OR Health Authority Source Water Assessment database (DEQ/OHA SWA 2000 - 2005)	A55	Unmanaged Forest Lands	L
DWP - PCS - unmanaged deciduous forest lands - rural residential area	7919	A55 - Unmanaged Forest Lands	unmanaged deciduous forest lands - rural residential area	located on the north and south sides of Knox Rd.	Clackamas Co (unincorporated)	Clackamas	2005	OR Dept. of Environmental Quality and OR Health Authority Source Water Assessment database (DEQ/OHA SWA 2000 - 2005)	A55	Unmanaged Forest Lands	L
DWP - PCS - unmanaged deciduous forest lands - rural residential area	7919	M09 - Homesteads - Rural - Septic Systems < 1/Acre	unmanaged deciduous forest lands - rural residential area	located on the north and south sides of Knox Rd.	Clackamas Co (unincorporated)	Clackamas	2005	OR Dept. of Environmental Quality and OR Health Authority Source Water Assessment database (DEQ/OHA SWA 2000 - 2005)	M09	Homesteads - Rural - Septic Systems < 1/Acre	L
DWP - PCS - Unmanaged Forest	7420	A55 - Unmanaged Forest Lands	Unmanaged Forest	Fellows Rd.	Clackamas Co (unincorporated)	Clackamas	2005	OR Dept. of Environmental Quality and OR Health Authority Source Water Assessment database (DEQ/OHA SWA 2000 - 2005)	A55	Unmanaged Forest Lands	L
DWP - PCS - unmanaged forest lands	7915	A55 - Unmanaged Forest Lands	unmanaged forest lands	located on the west side of Tickle Creek Rd., north of Knox Rd.	Clackamas Co (unincorporated)	Clackamas	2005	OR Dept. of Environmental Quality and OR Health Authority Source Water Assessment database (DEQ/OHA SWA 2000 - 2005)	A55	Unmanaged Forest Lands	L

Database Identifier (DB_ID)	Site Identifier	Status	Common Name	Address	City	County	Retrieval Date (RET_DATE)	Data Source	DEQ PCS Code	DEQ PCS Type	Relative Risk
DWP - PCS - unmanaged forest lands	7945	A55 - Unmanaged Forest Lands	unmanaged forest lands	located on the west side of Tickle Creek Rd.	Clackamas Co (unincorporated)	Clackamas	2005	OR Dept. of Environmental Quality and OR Health Authority Source Water Assessment database (DEQ/OHA SWA 2000 - 2005)	A55	Unmanaged Forest Lands	L
DWP - PCS - unmanaged forest lands	7947	A55 - Unmanaged Forest Lands	unmanaged forest lands	located on the south side of Tickle Creek Rd.	Clackamas Co (unincorporated)	Clackamas	2005	OR Dept. of Environmental Quality and OR Health Authority Source Water Assessment database (DEQ/OHA SWA 2000 - 2005)	A55	Unmanaged Forest Lands	L
DWP - PCS - unmanaged forest lands - pond	7876	A55 - Unmanaged Forest Lands	unmanaged forest lands - pond	located on the south side of Judd Rd., west of Gerber Court	Clackamas Co (unincorporated)	Clackamas	2005	OR Dept. of Environmental Quality and OR Health Authority Source Water Assessment database (DEQ/OHA SWA 2000 - 2005)	A55	Unmanaged Forest Lands	L
DWP - PCS - unmanaged forest lands - pond	7876	M17 - Transmission Lines - Right-of-Ways	unmanaged forest lands - pond	located on the south side of Judd Rd., west of Gerber Court	Clackamas Co (unincorporated)	Clackamas	2005	OR Dept. of Environmental Quality and OR Health Authority Source Water Assessment database (DEQ/OHA SWA 2000 - 2005)	M17	Transmission Lines - Right-of-Ways	H
DWP - PCS - unmanaged forest lands - pond	7876	M52 - Ponds/Streams/Wetlands	unmanaged forest lands - pond	located on the south side of Judd Rd., west of Gerber Court	Clackamas Co (unincorporated)	Clackamas	2005	OR Dept. of Environmental Quality and OR Health Authority Source Water Assessment database (DEQ/OHA SWA 2000 - 2005)	M52	Ponds/Streams/Wetlands	L
DWP - PCS - Un-named Christmas Tree Farm	6207	A05 - Crops - Nonirrigated - Christmas Trees, Grains, Grass Seeds, Hay, Pasture	Un-named Christmas Tree Farm	N side of Stormer Rd near hilltop	Oregon City	Clackamas	2005	OR Dept. of Environmental Quality and OR Health Authority Source Water Assessment database (DEQ/OHA SWA 2000 - 2005)	A05	Crops - Nonirrigated - Christmas Trees, Grains, Grass Seeds, Hay, Pasture	L
DWP - PCS - Un-named Christmas Tree Farm	6207	A14 - Pesticide/Fertilizer/Petroleum Storage, Handling, Mixing, & Cleaning Areas	Un-named Christmas Tree Farm	N side of Stormer Rd near hilltop	Oregon City	Clackamas	2005	OR Dept. of Environmental Quality and OR Health Authority Source Water Assessment database (DEQ/OHA SWA 2000 - 2005)	A14	Pesticide/Fertilizer/Petroleum Storage, Handling, Mixing, & Cleaning Areas	H
DWP - PCS - Un-named Commercial Nursery	6209	A04 - Crops - Irrigated - Berries, Hops, Mint, Orchards, Vineyards/Nurseries, Green Houses, Vegetables, etc.	Un-named Commercial Nursery	S side of Stormer Rd	Oregon City	Clackamas	2005	OR Dept. of Environmental Quality and OR Health Authority Source Water Assessment database (DEQ/OHA SWA 2000 - 2005)	A04	Crops - Irrigated - Berries, Hops, Mint, Orchards, Vineyards/Nurseries, Green Houses, Vegetables, etc.	H
DWP - PCS - Un-named Commercial Nursery	6209	A14 - Pesticide/Fertilizer/Petroleum Storage, Handling, Mixing, & Cleaning Areas	Un-named Commercial Nursery	S side of Stormer Rd	Oregon City	Clackamas	2005	OR Dept. of Environmental Quality and OR Health Authority Source Water Assessment database (DEQ/OHA SWA 2000 - 2005)	A14	Pesticide/Fertilizer/Petroleum Storage, Handling, Mixing, & Cleaning Areas	H
DWP - PCS - Un-named Commercial Nursery	6209	M16 - Stormwater Retention Basins	Un-named Commercial Nursery	S side of Stormer Rd	Oregon City	Clackamas	2005	OR Dept. of Environmental Quality and OR Health Authority Source Water Assessment database (DEQ/OHA SWA 2000 - 2005)	M16	Stormwater Retention Basins	H
DWP - PCS - Un-named scrap metal & parts salvage/storage yard	6493	C07 - Chemical/Petroleum Processing/Storage	Un-named scrap metal & parts salvage/storage yard	Across Eagle Creek Rd. from mobile home park	Eagle Creek	Clackamas	2005	OR Dept. of Environmental Quality and OR Health Authority Source Water Assessment database (DEQ/OHA SWA 2000 - 2005)	C07	Chemical/Petroleum Processing/Storage	H
DWP - PCS - Un-named scrap metal & parts salvage/storage yard	6493	C14 - Junk/Scrap/Salvage Yards	Un-named scrap metal & parts salvage/storage yard	Across Eagle Creek Rd. from mobile home park	Eagle Creek	Clackamas	2005	OR Dept. of Environmental Quality and OR Health Authority Source Water Assessment database (DEQ/OHA SWA 2000 - 2005)	C14	Junk/Scrap/Salvage Yards	H

Database Identifier (DB_ID)	Site Identifier	Status	Common Name	Address	City	County	Retrieval Date (RET_DATE)	Data Source	DEQ PCS Code	DEQ PCS Type	Relative Risk
DWP - PCS - Un-named scrap metal & parts salvage/storage yard	6493	C15 - Machine Shops	Un-named scrap metal & parts salvage/storage yard	Across Eagle Creek Rd. from mobile home park	Eagle Creek	Clackamas	2005	OR Dept. of Environmental Quality and OR Health Authority Source Water Assessment database (DEQ/OHA SWA 2000 - 2005)	C15	Machine Shops	H
DWP - PCS - Un-named scrap metal & parts salvage/storage yard	6493	C20 - Parking Lots/Malls - > 50 Spaces	Un-named scrap metal & parts salvage/storage yard	Across Eagle Creek Rd. from mobile home park	Eagle Creek	Clackamas	2005	OR Dept. of Environmental Quality and OR Health Authority Source Water Assessment database (DEQ/OHA SWA 2000 - 2005)	C20	Parking Lots/Malls - > 50 Spaces	H
DWP - PCS - Un-named scrap metal & parts salvage/storage yard	6493	C26 - Wood/Pulp/Paper Processing and Mills	Un-named scrap metal & parts salvage/storage yard	Across Eagle Creek Rd. from mobile home park	Eagle Creek	Clackamas	2005	OR Dept. of Environmental Quality and OR Health Authority Source Water Assessment database (DEQ/OHA SWA 2000 - 2005)	C26	Wood/Pulp/Paper Processing and Mills	H
DWP - PCS - Un-named scrap metal & parts salvage/storage yard	6493	M24 - UST - Decommissioned - Inactive	Un-named scrap metal & parts salvage/storage yard	Across Eagle Creek Rd. from mobile home park	Eagle Creek	Clackamas	2005	OR Dept. of Environmental Quality and OR Health Authority Source Water Assessment database (DEQ/OHA SWA 2000 - 2005)	M24	UST - Decommissioned - Inactive	L
DWP - PCS - Unofficial campground	3798	M14 - River Recreation - Heavy Use (including Campgrounds)	Unofficial campground	Junction of the North Fork Clackamas and Hwy. 224	Estacada	Clackamas	2005	OR Dept. of Environmental Quality and OR Health Authority Source Water Assessment database (DEQ/OHA SWA 2000 - 2005)	M14	River Recreation - Heavy Use (including Campgrounds)	M
DWP - PCS - Unofficial campground on the mainstem Clackamas	3799	M14 - River Recreation - Heavy Use (including Campgrounds)	Unofficial campground on the mainstem Clackamas	Southeast bank of the upper North Fork Reservoir & adjacent island	Estacada	Clackamas	2005	OR Dept. of Environmental Quality and OR Health Authority Source Water Assessment database (DEQ/OHA SWA 2000 - 2005)	M14	River Recreation - Heavy Use (including Campgrounds)	M
DWP - PCS - U-Pull-It Car Lot	7526	C04 - Auto - Repair Shops	U-Pull-It Car Lot	located on the south side of Sunnyside Rd., north of Hwy. 212	Clackamas Co (unincorporated)	Clackamas	2005	OR Dept. of Environmental Quality and OR Health Authority Source Water Assessment database (DEQ/OHA SWA 2000 - 2005)	C04	Auto - Repair Shops	M
DWP - PCS - U-Pull-It Car Lot	7526	C14 - Junk/Scrap/Salvage Yards	U-Pull-It Car Lot	located on the south side of Sunnyside Rd., north of Hwy. 212	Clackamas Co (unincorporated)	Clackamas	2005	OR Dept. of Environmental Quality and OR Health Authority Source Water Assessment database (DEQ/OHA SWA 2000 - 2005)	C14	Junk/Scrap/Salvage Yards	H
DWP - PCS - USF Reddaway	7143	C10 - Fleet/Trucking/Bus Terminals	USF Reddaway	122nd & Jennifer St., 12250 Ford St.	Clackamas	Clackamas	2005	OR Dept. of Environmental Quality and OR Health Authority Source Water Assessment database (DEQ/OHA SWA 2000 - 2005)	C10	Fleet/Trucking/Bus Terminals	M
DWP - PCS - USF Reddaway	7143	C19 - Office Buildings/Complexes	USF Reddaway	122nd & Jennifer St., 12250 Ford St.	Clackamas	Clackamas	2005	OR Dept. of Environmental Quality and OR Health Authority Source Water Assessment database (DEQ/OHA SWA 2000 - 2005)	C19	Office Buildings/Complexes	L
DWP - PCS - USF Reddaway	7143	C20 - Parking Lots/Malls - > 50 Spaces	USF Reddaway	122nd & Jennifer St., 12250 Ford St.	Clackamas	Clackamas	2005	OR Dept. of Environmental Quality and OR Health Authority Source Water Assessment database (DEQ/OHA SWA 2000 - 2005)	C20	Parking Lots/Malls - > 50 Spaces	H
DWP - PCS - USFS Work Center	7163	C07 - Chemical/Petroleum Processing/Storage	USFS Work Center	River Lake Rd.	Estacada	Clackamas	2005	OR Dept. of Environmental Quality and OR Health Authority Source Water Assessment database (DEQ/OHA SWA 2000 - 2005)	C07	Chemical/Petroleum Processing/Storage	H
DWP - PCS - USFS Work Center	7163	C10 - Fleet/Trucking/Bus Terminals	USFS Work Center	River Lake Rd.	Estacada	Clackamas	2005	OR Dept. of Environmental Quality and OR Health Authority Source Water Assessment database (DEQ/OHA SWA 2000 - 2005)	C10	Fleet/Trucking/Bus Terminals	M
DWP - PCS - USFS Work Center	7163	C19 - Office Buildings/Complexes	USFS Work Center	River Lake Rd.	Estacada	Clackamas	2005	OR Dept. of Environmental Quality and OR Health Authority Source Water Assessment database (DEQ/OHA SWA 2000 - 2005)	C19	Office Buildings/Complexes	L
DWP - PCS - USFS Work Center	7163	C20 - Parking Lots/Malls - > 50 Spaces	USFS Work Center	River Lake Rd.	Estacada	Clackamas	2005	OR Dept. of Environmental Quality and OR Health Authority Source Water Assessment database (DEQ/OHA SWA 2000 - 2005)	C20	Parking Lots/Malls - > 50 Spaces	H

Database Identifier (DB_ID)	Site Identifier	Status	Common Name	Address	City	County	Retrieval Date (RET_DATE)	Data Source	DEQ PCS Code	DEQ PCS Type	Relative Risk
DWP - PCS - Vanport Log Yard	6172	C26 - Wood/Pulp/Paper Processing and Mills	Vanport Log Yard	N of Spring St. to Wally Rd, to edge of DWPA	Boring	Clackamas	2005	OR Dept. of Environmental Quality and OR Health Authority Source Water Assessment database (DEQ/OHA SWA 2000 - 2005)	C26	Wood/Pulp/Paper Processing and Mills	H
DWP - PCS - Vanport Log Yard	6172	M24 - UST - Decommissioned - Inactive	Vanport Log Yard	N of Spring St. to Wally Rd, to edge of DWPA	Boring	Clackamas	2005	OR Dept. of Environmental Quality and OR Health Authority Source Water Assessment database (DEQ/OHA SWA 2000 - 2005)	M24	UST - Decommissioned - Inactive	L
DWP - PCS - Vanport Log Yard	6182	C26 - Wood/Pulp/Paper Processing and Mills	Vanport Log Yard	Northernmost portion of DWPA	Boring	Clackamas	2005	OR Dept. of Environmental Quality and OR Health Authority Source Water Assessment database (DEQ/OHA SWA 2000 - 2005)	C26	Wood/Pulp/Paper Processing and Mills	H
DWP - PCS - Vanport Log Yard	6182	M24 - UST - Decommissioned - Inactive	Vanport Log Yard	Northernmost portion of DWPA	Boring	Clackamas	2005	OR Dept. of Environmental Quality and OR Health Authority Source Water Assessment database (DEQ/OHA SWA 2000 - 2005)	M24	UST - Decommissioned - Inactive	L
DWP - PCS - Vanport Lumber	7707	C07 - Chemical/Petroleum Processing/Storage	Vanport Lumber	285th Ave. and Spring Rd.	Boring	Clackamas	2005	OR Dept. of Environmental Quality and OR Health Authority Source Water Assessment database (DEQ/OHA SWA 2000 - 2005)	C07	Chemical/Petroleum Processing/Storage	H
DWP - PCS - Vanport Lumber	7707	C10 - Fleet/Trucking/Bus Terminals	Vanport Lumber	285th Ave. and Spring Rd.	Boring	Clackamas	2005	OR Dept. of Environmental Quality and OR Health Authority Source Water Assessment database (DEQ/OHA SWA 2000 - 2005)	C10	Fleet/Trucking/Bus Terminals	M
DWP - PCS - Vanport Lumber	7707	C14 - Junk/Scrap/Salvage Yards	Vanport Lumber	285th Ave. and Spring Rd.	Boring	Clackamas	2005	OR Dept. of Environmental Quality and OR Health Authority Source Water Assessment database (DEQ/OHA SWA 2000 - 2005)	C14	Junk/Scrap/Salvage Yards	H
DWP - PCS - Vanport Lumber	7707	C15 - Machine Shops	Vanport Lumber	285th Ave. and Spring Rd.	Boring	Clackamas	2005	OR Dept. of Environmental Quality and OR Health Authority Source Water Assessment database (DEQ/OHA SWA 2000 - 2005)	C15	Machine Shops	H
DWP - PCS - Vanport Lumber	7707	C20 - Parking Lots/Malls - > 50 Spaces	Vanport Lumber	285th Ave. and Spring Rd.	Boring	Clackamas	2005	OR Dept. of Environmental Quality and OR Health Authority Source Water Assessment database (DEQ/OHA SWA 2000 - 2005)	C20	Parking Lots/Malls - > 50 Spaces	H
DWP - PCS - Vanport Lumber	7707	C25 - Wood Preserving/Treating	Vanport Lumber	285th Ave. and Spring Rd.	Boring	Clackamas	2005	OR Dept. of Environmental Quality and OR Health Authority Source Water Assessment database (DEQ/OHA SWA 2000 - 2005)	C25	Wood Preserving/Treating	H
DWP - PCS - Vanport Lumber	7707	C26 - Wood/Pulp/Paper Processing and Mills	Vanport Lumber	285th Ave. and Spring Rd.	Boring	Clackamas	2005	OR Dept. of Environmental Quality and OR Health Authority Source Water Assessment database (DEQ/OHA SWA 2000 - 2005)	C26	Wood/Pulp/Paper Processing and Mills	H
DWP - PCS - Vanport Lumber	7707	M01 - Above Ground Storage Tanks- Excluding Water Tanks and Residential ASTs	Vanport Lumber	285th Ave. and Spring Rd.	Boring	Clackamas	2005	OR Dept. of Environmental Quality and OR Health Authority Source Water Assessment database (DEQ/OHA SWA 2000 - 2005)	M01	Above Ground Storage Tanks-Excluding Water Tanks and Residential ASTs	M
DWP - PCS - Vanport Lumber	7707	M16 - Stormwater Retention Basins	Vanport Lumber	285th Ave. and Spring Rd.	Boring	Clackamas	2005	OR Dept. of Environmental Quality and OR Health Authority Source Water Assessment database (DEQ/OHA SWA 2000 - 2005)	M16	Stormwater Retention Basins	H
DWP - PCS - Vanport Lumber	7707	M19 - Transportation Corridors - Railroads	Vanport Lumber	285th Ave. and Spring Rd.	Boring	Clackamas	2005	OR Dept. of Environmental Quality and OR Health Authority Source Water Assessment database (DEQ/OHA SWA 2000 - 2005)	M19	Transportation Corridors - Railroads	H

Database Identifier (DB_ID)	Site Identifier	Status	Common Name	Address	City	County	Retrieval Date (RET_DATE)	Data Source	DEQ PCS Code	DEQ PCS Type	Relative Risk
DWP - PCS - Vanport Lumber	7707	M20 - Transportation Corridors - Herbicide Use Areas	Vanport Lumber	285th Ave. and Spring Rd.	Boring	Clackamas	2005	OR Dept. of Environmental Quality and OR Health Authority Source Water Assessment database (DEQ/OHA SWA 2000 - 2005)	M20	Transportation Corridors - Herbicide Use Areas	H
DWP - PCS - Vanport Lumber	7707	M62 - Lagoons/Liquid Wastes - Municipal/Industrial Wastewater Treatment	Vanport Lumber	285th Ave. and Spring Rd.	Boring	Clackamas	2005	OR Dept. of Environmental Quality and OR Health Authority Source Water Assessment database (DEQ/OHA SWA 2000 - 2005)	M62	Lagoons/Liquid Wastes - Municipal/Industrial Wastewater Treatment	H
DWP - PCS - Vanport Lumber	7707	R14 - Railroad Yards/Maintenance/Fueling Areas	Vanport Lumber	285th Ave. and Spring Rd.	Boring	Clackamas	2005	OR Dept. of Environmental Quality and OR Health Authority Source Water Assessment database (DEQ/OHA SWA 2000 - 2005)	R14	Railroad Yards/Maintenance/Fueling Areas	H
DWP - PCS - Walco International Inc.	7159	C07 - Chemical/Petroleum Processing/Storage	Walco International Inc.	15760 SE 130th	Clackamas	Clackamas	2005	OR Dept. of Environmental Quality and OR Health Authority Source Water Assessment database (DEQ/OHA SWA 2000 - 2005)	C07	Chemical/Petroleum Processing/Storage	H
DWP - PCS - warehouse & distribution	7155	C19 - Office Buildings/Complexes	warehouse & distribution	13009-104 Jennifer St. (north side)	Clackamas	Clackamas	2005	OR Dept. of Environmental Quality and OR Health Authority Source Water Assessment database (DEQ/OHA SWA 2000 - 2005)	C19	Office Buildings/Complexes	L
DWP - PCS - warehouse & distribution	7155	C20 - Parking Lots/Malls - > 50 Spaces	warehouse & distribution	13009-104 Jennifer St. (north side)	Clackamas	Clackamas	2005	OR Dept. of Environmental Quality and OR Health Authority Source Water Assessment database (DEQ/OHA SWA 2000 - 2005)	C20	Parking Lots/Malls - > 50 Spaces	H
DWP - PCS - Warn Industries	7107	C15 - Machine Shops	Warn Industries	12900 Capps Rd.	Clackamas	Clackamas	2005	OR Dept. of Environmental Quality and OR Health Authority Source Water Assessment database (DEQ/OHA SWA 2000 - 2005)	C15	Machine Shops	H
DWP - PCS - Warn Industries	7107	C20 - Parking Lots/Malls - > 50 Spaces	Warn Industries	12900 Capps Rd.	Clackamas	Clackamas	2005	OR Dept. of Environmental Quality and OR Health Authority Source Water Assessment database (DEQ/OHA SWA 2000 - 2005)	C20	Parking Lots/Malls - > 50 Spaces	H
DWP - PCS - Wastewater Treatment Plant	7700	M62 - Lagoons/Liquid Wastes - Municipal/Industrial Wastewater Treatment	Wastewater Treatment Plant	on west side of Richey Rd., south of Hwy. 212 on Deep Creek	Clackamas Co (unincorporated)	Clackamas	2005	OR Dept. of Environmental Quality and OR Health Authority Source Water Assessment database (DEQ/OHA SWA 2000 - 2005)	M62	Lagoons/Liquid Wastes - Municipal/Industrial Wastewater Treatment	H
DWP - PCS - Wastewater Treatment Plant	7700	R20 - Wastewater Treatment Plants/Collection Stations	Wastewater Treatment Plant	on west side of Richey Rd., south of Hwy. 212 on Deep Creek	Clackamas Co (unincorporated)	Clackamas	2005	OR Dept. of Environmental Quality and OR Health Authority Source Water Assessment database (DEQ/OHA SWA 2000 - 2005)	R20	Wastewater Treatment Plants/Collection Stations	H
DWP - PCS - Weedin Nursery	8057	A04 - Crops - Irrigated - Berries, Hops, Mint, Orchards, Vineyards/Nurseries, Green Houses, Vegetables, etc.	Weedin Nursery	located on the south side of Folsom Rd., at Dowty & Folsom Rd. intersection	Eagle Creek	Clackamas	2005	OR Dept. of Environmental Quality and OR Health Authority Source Water Assessment database (DEQ/OHA SWA 2000 - 2005)	A04	Crops - Irrigated - Berries, Hops, Mint, Orchards, Vineyards/Nurseries, Green Houses, Vegetables, etc.	H
DWP - PCS - Weedin Nursery	8057	A14 - Pesticide/Fertilizer/Petroleum Storage, Handling, Mixing, & Cleaning Areas	Weedin Nursery	located on the south side of Folsom Rd., at Dowty & Folsom Rd. intersection	Eagle Creek	Clackamas	2005	OR Dept. of Environmental Quality and OR Health Authority Source Water Assessment database (DEQ/OHA SWA 2000 - 2005)	A14	Pesticide/Fertilizer/Petroleum Storage, Handling, Mixing, & Cleaning Areas	H

Database Identifier (DB_ID)	Site Identifier	Status	Common Name	Address	City	County	Retrieval Date (RET_DATE)	Data Source	DEQ PCS Code	DEQ PCS Type	Relative Risk
DWP - PCS - West Coast Screen Printing and various retail businesses	7043	C19 - Office Buildings/Complexes	West Coast Screen Printing and various retail businesses	17855 thru 17765 SE 82nd Drive	Gladstone	Clackamas	2005	OR Dept. of Environmental Quality and OR Health Authority Source Water Assessment database (DEQ/OHA SWA 2000 - 2005)	C19	Office Buildings/Complexes	L
DWP - PCS - West Coast Screen Printing and various retail businesses	7043	C20 - Parking Lots/Malls - > 50 Spaces	West Coast Screen Printing and various retail businesses	17855 thru 17765 SE 82nd Drive	Gladstone	Clackamas	2005	OR Dept. of Environmental Quality and OR Health Authority Source Water Assessment database (DEQ/OHA SWA 2000 - 2005)	C20	Parking Lots/Malls - > 50 Spaces	H
DWP - PCS - West Coast Screen Printing and various retail businesses	7043	C21 - Photo Processing/Printing	West Coast Screen Printing and various retail businesses	17855 thru 17765 SE 82nd Drive	Gladstone	Clackamas	2005	OR Dept. of Environmental Quality and OR Health Authority Source Water Assessment database (DEQ/OHA SWA 2000 - 2005)	C21	Photo Processing/Printing	H
DWP - PCS - wetlands	7894	M52 - Ponds/Streams/Wetlands	wetlands	located on the south side of Hoffmeister Rd.	Clackamas Co (unincorporated)	Clackamas	2005	OR Dept. of Environmental Quality and OR Health Authority Source Water Assessment database (DEQ/OHA SWA 2000 - 2005)	M52	Ponds/Streams/Wetlands	L
DWP - PCS - Wiks Property	15298	M26 - UST - Confirmed Leaking but listed as NFA - DEQ LUST List	Wiks Property	Highway 224	Carver	Clackamas	2005	OR Dept. of Environmental Quality and OR Health Authority Source Water Assessment database (DEQ/OHA SWA 2000 - 2005)	M26	UST - Confirmed Leaking but listed as NFA - DEQ LUST List	L
DWP - PCS - William Stanley & Son Paving	6165	C10 - Fleet/Trucking/Bus Terminals	William Stanley & Son Paving	W side of 282nd Ave., just N of Hwy 212	Boring	Clackamas	2005	OR Dept. of Environmental Quality and OR Health Authority Source Water Assessment database (DEQ/OHA SWA 2000 - 2005)	C10	Fleet/Trucking/Bus Terminals	M
DWP - PCS - William's Oregon City Compression Station	7191	A07 - Grazing Animals - > 5 Large Animals or Equivalent/Acre	William's Oregon City Compression Station	15124 S. Springwater Rd., near Kanne Ln.	Carver	Clackamas	2005	OR Dept. of Environmental Quality and OR Health Authority Source Water Assessment database (DEQ/OHA SWA 2000 - 2005)	A07	Grazing Animals - > 5 Large Animals or Equivalent/Acre	H
DWP - PCS - William's Oregon City Compression Station	7191	R09 - Housing - High Density - > 1 House/0.5 Acres	William's Oregon City Compression Station	15124 S. Springwater Rd., near Kanne Ln.	Carver	Clackamas	2005	OR Dept. of Environmental Quality and OR Health Authority Source Water Assessment database (DEQ/OHA SWA 2000 - 2005)	R09	Housing - High Density - > 1 House/0.5 Acres	M
DWP - PCS - William's Oregon City Compression Station	7191	R18 - Utility Stations - Maintenance/Transformer Storage (including Hydroelectric Power Equip.)	William's Oregon City Compression Station	15124 S. Springwater Rd., near Kanne Ln.	Carver	Clackamas	2005	OR Dept. of Environmental Quality and OR Health Authority Source Water Assessment database (DEQ/OHA SWA 2000 - 2005)	R18	Utility Stations - Maintenance/Transformer Storage (including Hydroelectric Power Equip.)	H
DWP - PCS - Willsada Park	7192	R09 - Housing - High Density - > 1 House/0.5 Acres	Willsada Park	S. Willsada Park Way, located on Clear Creek	Carver	Clackamas	2005	OR Dept. of Environmental Quality and OR Health Authority Source Water Assessment database (DEQ/OHA SWA 2000 - 2005)	R09	Housing - High Density - > 1 House/0.5 Acres	M
DWP - PCS - Willsada Park	7192	R13 - Parks	Willsada Park	S. Willsada Park Way, located on Clear Creek	Carver	Clackamas	2005	OR Dept. of Environmental Quality and OR Health Authority Source Water Assessment database (DEQ/OHA SWA 2000 - 2005)	R13	Parks	M
DWP - PCS - Willy Make It	8645	C10 - Fleet/Trucking/Bus Terminals	Willy Make It	13254 Clackamas River Dr.	Oregon City	Clackamas	2005	OR Dept. of Environmental Quality and OR Health Authority Source Water Assessment database (DEQ/OHA SWA 2000 - 2005)	C10	Fleet/Trucking/Bus Terminals	M
DWP - PCS - Willy Make It	8645	R20 - Wastewater Treatment Plants/Collection Stations	Willy Make It	13254 Clackamas River Dr.	Oregon City	Clackamas	2005	OR Dept. of Environmental Quality and OR Health Authority Source Water Assessment database (DEQ/OHA SWA 2000 - 2005)	R20	Wastewater Treatment Plants/Collection Stations	H
DWP - PCS - Woodland Way	7186	A05 - Crops - Nonirrigated - Christmas Trees, Grains, Grass Seeds, Hay, Pasture	Woodland Way	opposite of Park View Ln., west of McIver State Park	Estacada	Clackamas	2005	OR Dept. of Environmental Quality and OR Health Authority Source Water Assessment database (DEQ/OHA SWA 2000 - 2005)	A05	Crops - Nonirrigated - Christmas Trees, Grains, Grass Seeds, Hay, Pasture	L

Database Identifier (DB_ID)	Site Identifier	Status	Common Name	Address	City	County	Retrieval Date (RET_DATE)	Data Source	DEQ PCS Code	DEQ PCS Type	Relative Risk
DWP - PCS - Woodland Way	7186	M09 - Homesteads - Rural - Septic Systems < 1/Acre	Woodland Way	opposite of Park View Ln., west of Mclver State Park	Estacada	Clackamas	2005	OR Dept. of Environmental Quality and OR Health Authority Source Water Assessment database (DEQ/OHA SWA 2000 - 2005)	M09	Homesteads - Rural - Septic Systems < 1/Acre	L
DWP - PCS - Wrights Custom Products	7117	C12 - Furniture/Lumber/Parts Stores	Wright's Custom Products	17150 Wilde Rd.	Clackamas	Clackamas	2005	OR Dept. of Environmental Quality and OR Health Authority Source Water Assessment database (DEQ/OHA SWA 2000 - 2005)	C12	Furniture/Lumber/Parts Stores	M
DWP - PCS - Wymore Transfer	7112	C10 - Fleet/Trucking/Bus Terminals	Wymore Transfer	12651 SE Capps Rd	Clackamas	Clackamas	2005	OR Dept. of Environmental Quality and OR Health Authority Source Water Assessment database (DEQ/OHA SWA 2000 - 2005)	C10	Fleet/Trucking/Bus Terminals	M
DWP - PCS - Wymore Transfer	7112	C20 - Parking Lots/Malls - > 50 Spaces	Wymore Transfer	12651 SE Capps Rd	Clackamas	Clackamas	2005	OR Dept. of Environmental Quality and OR Health Authority Source Water Assessment database (DEQ/OHA SWA 2000 - 2005)	C20	Parking Lots/Malls - > 50 Spaces	H
DWP - PCS - Wymore Transfer	7112	M19 - Transportation Corridors - Railroads	Wymore Transfer	12651 SE Capps Rd	Clackamas	Clackamas	2005	OR Dept. of Environmental Quality and OR Health Authority Source Water Assessment database (DEQ/OHA SWA 2000 - 2005)	M19	Transportation Corridors - Railroads	H
DWP-USWA-long abandoned vehicle	20105	M13 - Random Dump Sites	car being absorbed by the forest - long abandoned vehicle	21594 S Springwater - within 50-75 feet of the well.	Estacada	Clackamas	4/5/2017 11:03:11 PM	OR Dept. of Environmental Quality and OR Health Authority Updated Source Water Assessment (DEQ/OHA-USWA 2016-2019)	M13	Random Dumpsites	H
Water Quality Limited streams											
Water Quality Limited lakes, Cat3 - Unnamed Lake (Faraday Lake)	1223156 452660	Cat 3: Insufficient data - Phosphate Phosphorus, Chlorophyll a, Ammonia, Alkalinity, Dissolved Oxygen, pH	Unnamed Lake (Faraday Lake)	Not applicable	Not applicable	Not applicable	10/31/2014	OR Dept. of Environmental Quality Water Quality Assessment (DEQ/WQ)	M54	Surface Water on 303d list	H
Water Quality Limited lakes, Cat4A & Cat5 - Unnamed Lake (North Fork Reservoir)	1222599 452380	Cat 5: Water quality limited, 303(d) list, TMDL needed - Aquatic Weeds Or Algae	Unnamed Lake (North Fork Reservoir)	Not applicable	Not applicable	Not applicable	10/31/2014	OR Dept. of Environmental Quality Water Quality Assessment (DEQ/WQ)	M54	Surface Water on 303d list	H
Water Quality Limited streams, Cat3 - Clackamas River	1226050 453720	Cat 3: Insufficient data - Chlorophyll a, Guthion, Parathion, Sedimentation	Clackamas River	Not applicable	Not applicable	Not applicable	10/31/2014	OR Dept. of Environmental Quality Water Quality Assessment (DEQ/WQ)	M54	Surface Water on 303d list	H
Water Quality Limited streams, Cat3 - Clackamas River	1226050 453720	Cat 3B: Insufficient data, potential concern - Alkalinity, Iron, Manganese, Polychlorinated Biphenyls (PCBs)	Clackamas River	Not applicable	Not applicable	Not applicable	10/31/2014	OR Dept. of Environmental Quality Water Quality Assessment (DEQ/WQ)	M54	Surface Water on 303d list	H

Database Identifier (DB_ID)	Site Identifier	Status	Common Name	Address	City	County	Retrieval Date (RET_DATE)	Data Source	DEQ PCS Code	DEQ PCS Type	Relative Risk
Water Quality Limited streams, Cat3 - Clear Creek	1234864 454680	Cat 3: Insufficient data - Alkalinity, Ammonia, Chloride, Chlorpyrifos, Dissolved Oxygen, Guthion, Malathion, Parathion, pH, Phosphate Phosphorus	Clear Creek	Not applicable	Not applicable	Not applicable	10/31/2014	OR Dept. of Environmental Quality Water Quality Assessment (DEQ/WQ)	M54	Surface Water on 303d list	H
Water Quality Limited streams, Cat3 - Cow Creek	1225733 453900	Cat 3: Insufficient data - Chlorpyrifos, E. Coli, Malathion, Parathion	Cow Creek	Not applicable	Not applicable	Not applicable	10/31/2014	OR Dept. of Environmental Quality Water Quality Assessment (DEQ/WQ)	M54	Surface Water on 303d list	H
Water Quality Limited streams, Cat3 - Cow Creek	1233379 429470	Cat 3B: Insufficient data, potential concern - Alkalinity	Cow Creek	Not applicable	Not applicable	Not applicable	10/31/2014	OR Dept. of Environmental Quality Water Quality Assessment (DEQ/WQ)	M54	Surface Water on 303d list	H
Water Quality Limited streams, Cat3 - Deep Creek	1224320 453890	Cat 3: Insufficient data - Alkalinity, Chloride, Dissolved Oxygen, pH, Phosphate Phosphorus	Deep Creek	Not applicable	Not applicable	Not applicable	10/31/2014	OR Dept. of Environmental Quality Water Quality Assessment (DEQ/WQ)	M54	Surface Water on 303d list	H
Water Quality Limited streams, Cat3 - Deep Creek	1224320 453890	Cat 3B: Insufficient data, potential concern - E. Coli	Deep Creek	Not applicable	Not applicable	Not applicable	10/31/2014	OR Dept. of Environmental Quality Water Quality Assessment (DEQ/WQ)	M54	Surface Water on 303d list	H
Water Quality Limited streams, Cat3 - Eagle Creek	1223833 453520	Cat 3: Insufficient data - Ammonia, Arsenic, Chloride, Dissolved Oxygen, pH, Phosphate Phosphorus	Eagle Creek	Not applicable	Not applicable	Not applicable	10/31/2014	OR Dept. of Environmental Quality Water Quality Assessment (DEQ/WQ)	M54	Surface Water on 303d list	H
Water Quality Limited streams, Cat3 - Eagle Creek	1223833 453520	Cat 3B: Insufficient data, potential concern - Alkalinity	Eagle Creek	Not applicable	Not applicable	Not applicable	10/31/2014	OR Dept. of Environmental Quality Water Quality Assessment (DEQ/WQ)	M54	Surface Water on 303d list	H
Water Quality Limited streams, Cat3 - Foster Creek	1224478 453840	Cat 3: Insufficient data - Nutrients, Sedimentation	Foster Creek	Not applicable	Not applicable	Not applicable	10/31/2014	OR Dept. of Environmental Quality Water Quality Assessment (DEQ/WQ)	M54	Surface Water on 303d list	H
Water Quality Limited streams, Cat3 - Mosier Creek	1224253 452890	Cat 3: Insufficient data - Alkalinity, Ammonia, Chloride, Dissolved Oxygen, pH, Phosphate Phosphorus	Mosier Creek	Not applicable	Not applicable	Not applicable	10/31/2014	OR Dept. of Environmental Quality Water Quality Assessment (DEQ/WQ)	M54	Surface Water on 303d list	H
Water Quality Limited streams, Cat3 - North Fork Clackamas River	1222553 452320	Cat 3: Insufficient data - Ammonia, Chloride, Dissolved Oxygen, pH, Phosphate Phosphorus	North Fork Clackamas River	Not applicable	Not applicable	Not applicable	10/31/2014	OR Dept. of Environmental Quality Water Quality Assessment (DEQ/WQ)	M54	Surface Water on 303d list	H

Database Identifier (DB_ID)	Site Identifier	Status	Common Name	Address	City	County	Retrieval Date (RET_DATE)	Data Source	DEQ PCS Code	DEQ PCS Type	Relative Risk
Water Quality Limited streams, Cat3 - North Fork Clackamas River	1222553452320	Cat 3B: Insufficient data, potential concern - Alkalinity, Biological Criteria	North Fork Clackamas River	Not applicable	Not applicable	Not applicable	10/31/2014	OR Dept. of Environmental Quality Water Quality Assessment (DEQ/WQ)	M54	Surface Water on 303d list	H
Water Quality Limited streams, Cat3 - North Fork Deep Creek	1224107453940	Cat 3: Insufficient data - Ammonia, Parathion, pH, Phosphate Phosphorus, Sedimentation, Temperature	North Fork Deep Creek	Not applicable	Not applicable	Not applicable	10/31/2014	OR Dept. of Environmental Quality Water Quality Assessment (DEQ/WQ)	M54	Surface Water on 303d list	H
Water Quality Limited streams, Cat3 - Richardson Creek	1224764453920	Cat 3: Insufficient data - Chlorpyrifos, Guthion, Malathion, Nutrients, Parathion, Sedimentation	Richardson Creek	Not applicable	Not applicable	Not applicable	10/31/2014	OR Dept. of Environmental Quality Water Quality Assessment (DEQ/WQ)	M54	Surface Water on 303d list	H
Water Quality Limited streams, Cat3 - Richardson Creek	1224764453920	Cat 3B: Insufficient data, potential concern - Dieldrin	Richardson Creek	Not applicable	Not applicable	Not applicable	10/31/2014	OR Dept. of Environmental Quality Water Quality Assessment (DEQ/WQ)	M54	Surface Water on 303d list	H
Water Quality Limited streams, Cat3 - Rock Creek	1225134454090	Cat 3: Insufficient data - BHC gamma (Lindane), Chlorophenoxy Herbicide (2,4-D), Chlorophenoxy Herbicide (2,4,5-TP) - Silvex, Malathion, Parathion	Rock Creek	Not applicable	Not applicable	Not applicable	10/31/2014	OR Dept. of Environmental Quality Water Quality Assessment (DEQ/WQ)	M54	Surface Water on 303d list	H
Water Quality Limited streams, Cat3 - Rock Creek	1225134454090	Cat 3B: Insufficient data, potential concern - Chlorpyrifos, Dieldrin	Rock Creek	Not applicable	Not applicable	Not applicable	10/31/2014	OR Dept. of Environmental Quality Water Quality Assessment (DEQ/WQ)	M54	Surface Water on 303d list	H
Water Quality Limited streams, Cat3 - Sieben Drainage Ditch	1225222454130	Cat 3: Insufficient data - E. Coli, Guthion	Sieben Drainage Ditch	Not applicable	Not applicable	Not applicable	10/31/2014	OR Dept. of Environmental Quality Water Quality Assessment (DEQ/WQ)	M54	Surface Water on 303d list	H
Water Quality Limited streams, Cat3 - South Fork Clackamas River	1222255451990	Cat 3: Insufficient data - Habitat Modification	South Fork Clackamas River	Not applicable	Not applicable	Not applicable	10/31/2014	OR Dept. of Environmental Quality Water Quality Assessment (DEQ/WQ)	M54	Surface Water on 303d list	H
Water Quality Limited streams, Cat3 - Swagger Creek	1223679452280	Cat 3: Insufficient data - Ammonia, Chloride, Dissolved Oxygen, pH, Phosphate Phosphorus	Swagger Creek	Not applicable	Not applicable	Not applicable	10/31/2014	OR Dept. of Environmental Quality Water Quality Assessment (DEQ/WQ)	M54	Surface Water on 303d list	H
Water Quality Limited streams, Cat3 - Swagger Creek	1223679452280	Cat 3B: Insufficient data, potential concern - Alkalinity	Swagger Creek	Not applicable	Not applicable	Not applicable	10/31/2014	OR Dept. of Environmental Quality Water Quality Assessment (DEQ/WQ)	M54	Surface Water on 303d list	H

Database Identifier (DB_ID)	Site Identifier	Status	Common Name	Address	City	County	Retrieval Date (RET_DATE)	Data Source	DEQ PCS Code	DEQ PCS Type	Relative Risk
Water Quality Limited streams, Cat3 - Tickle Creek	1223744 453950	Cat 3: Insufficient data - Dissolved Oxygen, Parathion	Tickle Creek	Not applicable	Not applicable	Not applicable	10/31/2014	OR Dept. of Environmental Quality Water Quality Assessment (DEQ/WQ)	M54	Surface Water on 303d list	H
Water Quality Limited streams, Cat3 - Tickle Creek	1223744 453950	Cat 3B: Insufficient data, potential concern - E. Coli	Tickle Creek	Not applicable	Not applicable	Not applicable	10/31/2014	OR Dept. of Environmental Quality Water Quality Assessment (DEQ/WQ)	M54	Surface Water on 303d list	H
Water Quality Limited streams, Cat3 - Unnamed Stream	1226667 454690	Cat 3: Insufficient data - Alkalinity, Ammonia, Arsenic, Chlorophyll a, Chlorpyrifos, Dissolved Oxygen, Malathion, Parathion, pH, Phosphate Phosphorus	Unnamed Stream	Not applicable	Not applicable	Not applicable	10/31/2014	OR Dept. of Environmental Quality Water Quality Assessment (DEQ/WQ)	M54	Surface Water on 303d list	H
Water Quality Limited streams, Cat4A & Cat5, DEQ-2012 - Bargfeld Creek	1224429 453390	Cat 4A: Water quality limited, TMDL approved - E. Coli	Bargfeld Creek	Not applicable	Not applicable	Not applicable	10/31/2014	OR Dept. of Environmental Quality Water Quality Assessment (DEQ/WQ)	M54	Surface Water on 303d list	H
Water Quality Limited streams, Cat4A & Cat5, DEQ-2012 - Clackamas River	1226050 453720	Cat 4A: Water quality limited, TMDL approved - E. Coli, Temperature	Clackamas River	Not applicable	Not applicable	Not applicable	10/31/2014	OR Dept. of Environmental Quality Water Quality Assessment (DEQ/WQ)	M54	Surface Water on 303d list	H
Water Quality Limited streams, Cat4A & Cat5, DEQ-2012 - Clackamas River	1226050 453720	Cat 5: Water quality limited, 303(d) list, TMDL needed - Biological Criteria	Clackamas River	Not applicable	Not applicable	Not applicable	10/31/2014	OR Dept. of Environmental Quality Water Quality Assessment (DEQ/WQ)	M54	Surface Water on 303d list	H
Water Quality Limited streams, Cat4A & Cat5, DEQ-2012 - Clackamas River	1226050 453720	Cat 5: Water quality limited, 303(d) list, TMDL needed - Dissolved Oxygen, Lead, Mercury, Aquatic Weeds or Algae	Clackamas River	Not applicable	Not applicable	Not applicable	10/31/2014	OR Dept. of Environmental Quality Water Quality Assessment (DEQ/WQ)	M54	Surface Water on 303d list	H
Water Quality Limited streams, Cat4A & Cat5, DEQ-2012 - Cow Creek	1225733 453900	Cat 4A: Water quality limited, TMDL approved - E. Coli, Temperature	Cow Creek	Not applicable	Not applicable	Not applicable	10/31/2014	OR Dept. of Environmental Quality Water Quality Assessment (DEQ/WQ)	M54	Surface Water on 303d list	H
Water Quality Limited streams, Cat4A & Cat5, DEQ-2012 - Deep Creek	1224320 453890	Cat 4A: Water quality limited, TMDL approved - E. Coli	Deep Creek	Not applicable	Not applicable	Not applicable	10/31/2014	OR Dept. of Environmental Quality Water Quality Assessment (DEQ/WQ)	M54	Surface Water on 303d list	H
Water Quality Limited streams, Cat4A & Cat5, DEQ-2012 - Deep Creek	1224320 453890	Cat 5: Water quality limited, 303(d) list, TMDL needed - Biological Criteria	Deep Creek	Not applicable	Not applicable	Not applicable	10/31/2014	OR Dept. of Environmental Quality Water Quality Assessment (DEQ/WQ)	M54	Surface Water on 303d list	H

Database Identifier (DB_ID)	Site Identifier	Status	Common Name	Address	City	County	Retrieval Date (RET_DATE)	Data Source	DEQ PCS Code	DEQ PCS Type	Relative Risk
Water Quality Limited streams, Cat4A & Cat5, DEQ-2012 - Eagle Creek	1222447 436780	Cat 4A: Water quality limited, TMDL approved - Temperature	Eagle Creek	Not applicable	Not applicable	Not applicable	10/31/2014	OR Dept. of Environmental Quality Water Quality Assessment (DEQ/WQ)	M54	Surface Water on 303d list	H
Water Quality Limited streams, Cat4A & Cat5, DEQ-2012 - Eagle Creek	1223833 453520	Cat 5: Water quality limited, 303(d) list, TMDL needed - Biological Criteria	Eagle Creek	Not applicable	Not applicable	Not applicable	10/31/2014	OR Dept. of Environmental Quality Water Quality Assessment (DEQ/WQ)	M54	Surface Water on 303d list	H
Water Quality Limited streams, Cat4A & Cat5, DEQ-2012 - North Fork Deep Creek	1224107 453940	Cat 4A: Water quality limited, TMDL approved - E. Coli	North Fork Deep Creek	Not applicable	Not applicable	Not applicable	10/31/2014	OR Dept. of Environmental Quality Water Quality Assessment (DEQ/WQ)	M54	Surface Water on 303d list	H
Water Quality Limited streams, Cat4A & Cat5, DEQ-2012 - North Fork Deep Creek	1224107 453940	Cat 5: Water quality limited, 303(d) list, TMDL needed - Biological Criteria, Chlorpyrifos, Dieldrin, Dissolved Oxygen, Guthion	North Fork Deep Creek	Not applicable	Not applicable	Not applicable	10/31/2014	OR Dept. of Environmental Quality Water Quality Assessment (DEQ/WQ)	M54	Surface Water on 303d list	H
Water Quality Limited streams, Cat4A & Cat5, DEQ-2012 - Noyer Creek	1224188 453950	Cat 5: Water quality limited, 303(d) list, TMDL needed - Chlorpyrifos, Dieldrin, Dissolved Oxygen	Noyer Creek	Not applicable	Not applicable	Not applicable	10/31/2014	OR Dept. of Environmental Quality Water Quality Assessment (DEQ/WQ)	M54	Surface Water on 303d list	H
Water Quality Limited streams, Cat4A & Cat5, DEQ-2012 - Rock Creek	1225134 454090	Cat 4A: Water quality limited, TMDL approved - E. Coli	Rock Creek	Not applicable	Not applicable	Not applicable	10/31/2014	OR Dept. of Environmental Quality Water Quality Assessment (DEQ/WQ)	M54	Surface Water on 303d list	H
Water Quality Limited streams, Cat4A & Cat5, DEQ-2012 - Sieben Drainage Ditch	1225222 454130	Cat 4A: Water quality limited, TMDL approved - E. Coli	Sieben Drainage Ditch	Not applicable	Not applicable	Not applicable	10/31/2014	OR Dept. of Environmental Quality Water Quality Assessment (DEQ/WQ)	M54	Surface Water on 303d list	H
Water Quality Limited streams, Cat4A & Cat5, DEQ-2012 - Sieben Drainage Ditch	1225222 454130	Cat 5: Water quality limited, 303(d) list, TMDL needed - Dissolved Oxygen	Sieben Drainage Ditch	Not applicable	Not applicable	Not applicable	10/31/2014	OR Dept. of Environmental Quality Water Quality Assessment (DEQ/WQ)	M54	Surface Water on 303d list	H
Water Quality Limited streams, Cat4A & Cat5, DEQ-2012 - Tickle Creek	1223744 453950	Cat 4A: Water quality limited, TMDL approved - E. Coli	Tickle Creek	Not applicable	Not applicable	Not applicable	10/31/2014	OR Dept. of Environmental Quality Water Quality Assessment (DEQ/WQ)	M54	Surface Water on 303d list	H
Water Quality Limited streams, Cat4A & Cat5, DEQ-2012 - Unnamed Stream	1226877 454470	Cat 5: Water quality limited, 303(d) list, TMDL needed - Biological Criteria, Dissolved Oxygen	Unnamed Stream	Not applicable	Not applicable	Not applicable	10/31/2014	OR Dept. of Environmental Quality Water Quality Assessment (DEQ/WQ)	M54	Surface Water on 303d list	H

Database Identifier (DB_ID)	Site Identifier	Status	Common Name	Address	City	County	Retrieval Date (RET_DATE)	Data Source	DEQ PCS Code	DEQ PCS Type	Relative Risk
Wildfire and Harmful Algal Blooms (full watershed)											
HAB Advisory - 01154442	01154442	HAB Advisory years: 2010,2011	North Fork Reservoir	Not applicable	Not applicable	Clackamas	12/26/18	Oregon Health Authority \ HAB Advisories	M63	Cyanobacteria (Harmful Algal) Bloom Advisory	H
HAB Advisory - 01151253	01151253	HAB Advisory years: 2011	Timothy Lake	Not applicable	Not applicable	Clackamas	12/26/18	Oregon Health Authority \ HAB Advisories	M63	Cyanobacteria (Harmful Algal) Bloom Advisory	H
GeoMAC - 2008-OR-	2008-OR-	2008 - Maximum extent of wildfire perimeter	SCHREINER PEAK	Not applicable	Not applicable	Not applicable	12/19/18	Geospatial Multi-Agency Coordination Group (GeoMAC\Fire Perimeters)	A15	Recent Burn Areas - < 10 yrs.	H
GeoMAC - 2014-OR-MHF-JBZ3	2014-OR-MHF-JBZ3	2014 - Maximum extent of wildfire perimeter	Ester Creek	Not applicable	Not applicable	Not applicable	12/19/18	Geospatial Multi-Agency Coordination Group (GeoMAC\Fire Perimeters)	A15	Recent Burn Areas - < 10 yrs.	H
GeoMAC - 2011-OR-MHF-GDN2	2011-OR-MHF-GDN2	2011 - Maximum extent of wildfire perimeter	MOTHER LODGE	Not applicable	Not applicable	Not applicable	12/19/18	Geospatial Multi-Agency Coordination Group (GeoMAC\Fire Perimeters)	A15	Recent Burn Areas - < 10 yrs.	H
GeoMAC - 2014-OR-MHF-JEB4	2014-OR-MHF-JEB4	2014 - Maximum extent of wildfire perimeter	36 Pit	Not applicable	Not applicable	Not applicable	12/19/18	Geospatial Multi-Agency Coordination Group (GeoMAC\Fire Perimeters)	A15	Recent Burn Areas - < 10 yrs.	H
GeoMAC - 2014-OR-WSA-H8MK	2014-OR-WSA-H8MK	2014 - Maximum extent of wildfire perimeter	Logging Unit Complex	Not applicable	Not applicable	Not applicable	12/19/18	Geospatial Multi-Agency Coordination Group (GeoMAC\Fire Perimeters)	A15	Recent Burn Areas - < 10 yrs.	H
GeoMAC - 2017-ORMHF-000404	2017-ORMHF-000404	2017 - Maximum extent of wildfire perimeter	Spring Creek	Not applicable	Not applicable	Not applicable	12/19/18	Geospatial Multi-Agency Coordination Group (GeoMAC\Fire Perimeters)	A15	Recent Burn Areas - < 10 yrs.	H
GeoMAC - 2017-ORMHF-000422	2017-ORMHF-000422	2017 - Maximum extent of wildfire perimeter	Jazz	Not applicable	Not applicable	Not applicable	12/19/18	Geospatial Multi-Agency Coordination Group (GeoMAC\Fire Perimeters)	A15	Recent Burn Areas - < 10 yrs.	H
GeoMAC - 2010-OR-MHF-FR3R	2010-OR-MHF-FR3R	2010 - Maximum extent of wildfire perimeter	VIEW LAKE COMPLEX	Not applicable	Not applicable	Not applicable	12/19/18	Geospatial Multi-Agency Coordination Group (GeoMAC\Fire Perimeters)	A15	Recent Burn Areas - < 10 yrs.	H
GeoMAC - 2010-OR-MHF-FSP2	2010-OR-MHF-FSP2	2010 - Maximum extent of wildfire perimeter	BULL OF THE WOODS	Not applicable	Not applicable	Not applicable	12/19/18	Geospatial Multi-Agency Coordination Group (GeoMAC\Fire Perimeters)	A15	Recent Burn Areas - < 10 yrs.	H
Cleanup Sites with DEQ Status of "No Further Action" (lower risk)											
ECSI - NFA - AAA ASPHALT PAVING	5129	No further action required	AAA ASPHALT PAVING	19191 SE BORGES ROAD	N/A	CLACKAMAS	10/31/2018	OR Dept. of Environmental Quality - Environmental Cleanup Site Inventory (DEQ\ECSI-NFA)	C59	Known Contamination listed as NFA (Sites/Plumes/Spills from ECSI)	L
ECSI - NFA - AMERICAN WOOD DRYERS INC.	1102	No further action required	AMERICAN WOOD DRYERS INC.	15495 SE FOR MOR CT	N/A	CLACKAMAS	10/31/2018	OR Dept. of Environmental Quality - Environmental Cleanup Site Inventory (DEQ\ECSI-NFA)	C59	Known Contamination listed as NFA (Sites/Plumes/Spills from ECSI)	L
ECSI - NFA - ANDEREGG PARC (FORMER)	2004	No further action required	ANDEREGG PARC (FORMER)	HWY 212	N/A	CLACKAMAS	10/31/2018	OR Dept. of Environmental Quality - Environmental Cleanup Site Inventory (DEQ\ECSI-NFA)	C59	Known Contamination listed as NFA (Sites/Plumes/Spills from ECSI)	L
ECSI - NFA - BORING PESTICIDE SPILL	99	No further action required	BORING PESTICIDE SPILL	DOWNTOWN BORING	N/A	CLACKAMAS	10/31/2018	OR Dept. of Environmental Quality - Environmental Cleanup Site Inventory (DEQ\ECSI-NFA)	C59	Known Contamination listed as NFA (Sites/Plumes/Spills from ECSI)	L

Database Identifier (DB_ID)	Site Identifier	Status	Common Name	Address	City	County	Retrieval Date (RET_DATE)	Data Source	DEQ PCS Code	DEQ PCS Type	Relative Risk
ECSI - NFA - CAPPS ROAD BUSINESS PARK	5771	No further action required	CAPPS ROAD BUSINESS PARK	12000 SE CAPPS RD.	N/A	CLACKAMAS	10/31/2018	OR Dept. of Environmental Quality - Environmental Cleanup Site Inventory (DEQ\ECSI-NFA)	C59	Known Contamination listed as NFA (Sites/Plumes/Spills from FCSI)	L
ECSI - NFA - CMD TRANSPORTATION INC	1214	No further action required	CMD TRANSPORTATION INC	12340 SE JENNIFER ST	N/A	CLACKAMAS	10/31/2018	OR Dept. of Environmental Quality - Environmental Cleanup Site Inventory (DEQ\ECSI-NFA)	C59	Known Contamination listed as NFA (Sites/Plumes/Spills from FCSI)	L
ECSI - NFA - CONTAINER BINS, INC.	2688	No further action required	CONTAINER BINS, INC.	13109 SE 132ND AVE	N/A	CLACKAMAS	10/31/2018	OR Dept. of Environmental Quality - Environmental Cleanup Site Inventory (DEQ\ECSI-NFA)	C59	Known Contamination listed as NFA (Sites/Plumes/Spills from FCSI)	L
ECSI - NFA - D & M PALLETS	2596	No further action required	D & M PALLETS	13150 SE HIGHWAY 212	N/A	CLACKAMAS	10/31/2018	OR Dept. of Environmental Quality - Environmental Cleanup Site Inventory (DEQ\ECSI-NFA)	C59	Known Contamination listed as NFA (Sites/Plumes/Spills from FCSI)	L
ECSI - NFA - GARY DAVIS TRUCKING, INC.	2640	No further action required	GARY DAVIS TRUCKING, INC.	16795 SE EVELYN STREET	N/A	CLACKAMAS	10/31/2018	OR Dept. of Environmental Quality - Environmental Cleanup Site Inventory (DEQ\ECSI-NFA)	C59	Known Contamination listed as NFA (Sites/Plumes/Spills from FCSI)	L
ECSI - NFA - OLD MILWAUKIE PLYWOOD & VENEER	1309	No further action required	OLD MILWAUKIE PLYWOOD & VENEER	25720 SE EAGLE CRK RD	N/A	CLACKAMAS	10/31/2018	OR Dept. of Environmental Quality - Environmental Cleanup Site Inventory (DEQ\ECSI-NFA)	C59	Known Contamination listed as NFA (Sites/Plumes/Spills from FCSI)	L
ECSI - NFA - PARSONS PROPERTY	2589	No further action required	PARSONS PROPERTY	15265 S LATOURETTE RD	N/A	CLACKAMAS	10/31/2018	OR Dept. of Environmental Quality - Environmental Cleanup Site Inventory (DEQ\ECSI-NFA)	C59	Known Contamination listed as NFA (Sites/Plumes/Spills from FCSI)	L
ECSI - NFA - PORTLAND ROAD AND DRIVEWAY EAST PARCEL	5177	No further action required	PORTLAND ROAD AND DRIVEWAY EAST PARCEL	10500 SE JENNIFER STREET	N/A	CLACKAMAS	10/31/2018	OR Dept. of Environmental Quality - Environmental Cleanup Site Inventory (DEQ\ECSI-NFA)	C59	Known Contamination listed as NFA (Sites/Plumes/Spills from FCSI)	L
ECSI - NFA - RAIN COUNTRY CONSTRUCTION	5608	No further action required	RAIN COUNTRY CONSTRUCTION	23340 SE EAGLE CREEK RD.	N/A	CLACKAMAS	10/31/2018	OR Dept. of Environmental Quality - Environmental Cleanup Site Inventory (DEQ\ECSI-NFA)	C59	Known Contamination listed as NFA (Sites/Plumes/Spills from FCSI)	L
ECSI - NFA - SAFEWAY CLACKAMAS DIST CTR	327	No further action required	SAFEWAY CLACKAMAS DIST CTR	16800 SE EVELYN ST	N/A	CLACKAMAS	10/31/2018	OR Dept. of Environmental Quality - Environmental Cleanup Site Inventory (DEQ\ECSI-NFA)	C59	Known Contamination listed as NFA (Sites/Plumes/Spills from FCSI)	L
ECSI - NFA - SECURITY CHAIN CO.	1485	No further action required	SECURITY CHAIN CO.	16131 SE EVELYN ST	N/A	CLACKAMAS	10/31/2018	OR Dept. of Environmental Quality - Environmental Cleanup Site Inventory (DEQ\ECSI-NFA)	C59	Known Contamination listed as NFA (Sites/Plumes/Spills from FCSI)	L
ECSI - NFA - SUNRISE CORRIDOR BUSINESS CENTER	3862	No further action required	SUNRISE CORRIDOR BUSINESS CENTER	16237 SE 130TH AVE.	N/A	CLACKAMAS	10/31/2018	OR Dept. of Environmental Quality - Environmental Cleanup Site Inventory (DEQ\ECSI-NFA)	C59	Known Contamination listed as NFA (Sites/Plumes/Spills from FCSI)	L
ECSI - NFA - VANPORT MANUFACTURING, INC.	282	No further action required	VANPORT MANUFACTURING, INC.	28590 WALLY ROAD	N/A	CLACKAMAS	10/31/2018	OR Dept. of Environmental Quality - Environmental Cleanup Site Inventory (DEQ\ECSI-NFA)	C59	Known Contamination listed as NFA (Sites/Plumes/Spills from FCSI)	L

Database Identifier (DB_ID)	Site Identifier	Status	Common Name	Address	City	County	Retrieval Date (RET_DATE)	Data Source	DEQ PCS Code	DEQ PCS Type	Relative Risk
LUST - NFA - 1-2C, ESTACADA	03-92-0260	CLEANUP_COMPLETE	1-2C, ESTACADA	2ND AT WADE	N/A	CLACKAMAS	10/31/2018	OR Dept. of Environmental Quality - Leaking Underground Storage Tank database (DEQ\LUST-NFA)	M26	UST - Confirmed Leaking but listed as NFA - DEQ LUST List	L
LUST - NFA - AIR INDUSTRIAL PARK	26-89-0144	CLEANUP_COMPLETE	AIR INDUSTRIAL PARK	NE NORTRANS WY BLDG 434	N/A	CLACKAMAS	10/31/2018	OR Dept. of Environmental Quality - Leaking Underground Storage Tank database (DEQ\LUST-NFA)	M26	UST - Confirmed Leaking but listed as NFA - DEQ LUST List	L
LUST - NFA - ALBER'S MILL PROPERTY #2	26-88-0110	CLEANUP_COMPLETE	ALBER'S MILL PROPERTY #2	1060 NW FRONT	N/A	CLACKAMAS	10/31/2018	OR Dept. of Environmental Quality - Leaking Underground Storage Tank database (DEQ\LUST-NFA)	M26	UST - Confirmed Leaking but listed as NFA - DEQ LUST List	L
LUST - NFA - ARCO	03-98-0290	CLEANUP_COMPLETE	ARCO	27960 SE HWY 212	N/A	CLACKAMAS	10/31/2018	OR Dept. of Environmental Quality - Leaking Underground Storage Tank database (DEQ\LUST-NFA)	M26	UST - Confirmed Leaking but listed as NFA - DEQ LUST List	L
LUST - NFA - ARCO Products Co 4359 PSI	03-87-0022	CLEANUP_COMPLETE	ARCO Products Co 4359 PSI	810 E ARLINGTON ST	Gladstone	N/A	10/31/2018	OR Dept. of Environmental Quality - Leaking Underground Storage Tank database (DEQ\LUST-NFA)	M26	UST - Confirmed Leaking but listed as NFA - DEQ LUST List	L
LUST - NFA - ARNOLD PROPERTY	03-06-1413	CLEANUP_COMPLETE	ARNOLD PROPERTY	22221 S UPPER HIGHLAND RD	N/A	CLACKAMAS	10/31/2018	OR Dept. of Environmental Quality - Leaking Underground Storage Tank database (DEQ\LUST-NFA)	M26	UST - Confirmed Leaking but listed as NFA - DEQ LUST List	L
LUST - NFA - AT&T - CARVER MW	03-94-0089	CLEANUP_COMPLETE	AT&T - CARVER MW	16801 S OUTLOOK RD	N/A	CLACKAMAS	10/31/2018	OR Dept. of Environmental Quality - Leaking Underground Storage Tank database (DEQ\LUST-NFA)	M26	UST - Confirmed Leaking but listed as NFA - DEQ LUST List	L
LUST - NFA - AT&T COMMUNICATIONS(HIGHLAND BUTTE MW)	03-94-0082	CLEANUP_COMPLETE	AT&T COMMUNICATIONS(HIGHLAND BUTTE MW)	MYERS BEESON RD 5 MILES SW OF ESTACADA	N/A	CLACKAMAS	10/31/2018	OR Dept. of Environmental Quality - Leaking Underground Storage Tank database (DEQ\LUST-NFA)	M26	UST - Confirmed Leaking but listed as NFA - DEQ LUST List	L
LUST - NFA - AUTOMAN SERVICE CENTER	03-91-0359	CLEANUP_COMPLETE	AUTOMAN SERVICE CENTER	29820 SE EAGLE CREEK RD	N/A	CLACKAMAS	10/31/2018	OR Dept. of Environmental Quality - Leaking Underground Storage Tank database (DEQ\LUST-NFA)	M26	UST - Confirmed Leaking but listed as NFA - DEQ LUST List	L
LUST - NFA - AUTOMAN SERVICE CENTER	03-91-0371	CLEANUP_COMPLETE	AUTOMAN SERVICE CENTER	29820 SE EAGLE CREEK RD	N/A	CLACKAMAS	10/31/2018	OR Dept. of Environmental Quality - Leaking Underground Storage Tank database (DEQ\LUST-NFA)	M26	UST - Confirmed Leaking but listed as NFA - DEQ LUST List	L
LUST - NFA - BATTLES LOGGING	03-89-0196	CLEANUP_COMPLETE	BATTLES LOGGING	SE HIGHWAY 224	N/A	CLACKAMAS	10/31/2018	OR Dept. of Environmental Quality - Leaking Underground Storage Tank database (DEQ\LUST-NFA)	M26	UST - Confirmed Leaking but listed as NFA - DEQ LUST List	L
LUST - NFA - BAUER, ELIZABETH	03-89-0037	CLEANUP_COMPLETE	BAUER, ELIZABETH	105 E ARLINGTON	Gladstone	CLACKAMAS	10/31/2018	OR Dept. of Environmental Quality - Leaking Underground Storage Tank database (DEQ\LUST-NFA)	M26	UST - Confirmed Leaking but listed as NFA - DEQ LUST List	L
LUST - NFA - BELL HEATING INC	03-90-0256	CLEANUP_COMPLETE	BELL HEATING INC	15550 SE PIAZZA AVE	N/A	CLACKAMAS	10/31/2018	OR Dept. of Environmental Quality - Leaking Underground Storage Tank database (DEQ\LUST-NFA)	M26	UST - Confirmed Leaking but listed as NFA - DEQ LUST List	L
LUST - NFA - BLAKELY CONSTRUCTION (?)	26-88-0012	CLEANUP_COMPLETE	BLAKELY CONSTRUCTION (?)	NW 14TH & GLISAN	N/A	CLACKAMAS	10/31/2018	OR Dept. of Environmental Quality - Leaking Underground Storage Tank database (DEQ\LUST-NFA)	M26	UST - Confirmed Leaking but listed as NFA - DEQ LUST List	L
LUST - NFA - BORING FIRE PROTECTION DIST. NO. 59	03-91-0339	CLEANUP_COMPLETE	BORING FIRE PROTECTION DIST. NO. 59	28655 SE HWY 212	N/A	CLACKAMAS	10/31/2018	OR Dept. of Environmental Quality - Leaking Underground Storage Tank database (DEQ\LUST-NFA)	M26	UST - Confirmed Leaking but listed as NFA - DEQ LUST List	L
LUST - NFA - BORING GOLF COURSE INVESTORS, INC.	03-99-1291	CLEANUP_COMPLETE	BORING GOLF COURSE INVESTORS, INC.	27195 SE KELSO RD	N/A	CLACKAMAS	10/31/2018	OR Dept. of Environmental Quality - Leaking Underground Storage Tank database (DEQ\LUST-NFA)	M26	UST - Confirmed Leaking but listed as NFA - DEQ LUST List	L
LUST - NFA - BORING UPPER GRADE SCHOOL	03-91-0394	CLEANUP_COMPLETE	BORING UPPER GRADE SCHOOL	27801 SE DEE ST	N/A	CLACKAMAS	10/31/2018	OR Dept. of Environmental Quality - Leaking Underground Storage Tank database (DEQ\LUST-NFA)	M26	UST - Confirmed Leaking but listed as NFA - DEQ LUST List	L

Database Identifier (DB_ID)	Site Identifier	Status	Common Name	Address	City	County	Retrieval Date (RET_DATE)	Data Source	DEQ PCS Code	DEQ PCS Type	Relative Risk
LUST - NFA - BRINSFIELD, JAMES	03-93-0073	CLEANUP_COMPLETE	BRINSFIELD, JAMES	10037 SE 172ND AVE	N/A	CLACKAMAS	10/31/2018	OR Dept. of Environmental Quality - Leaking Underground Storage Tank database (DEQ\LUST-NFA)	M26	UST - Confirmed Leaking but listed as NFA - DEQ LUST List	L
LUST - NFA - BROCANELLI PROPERTY	03-04-1006	CLEANUP_COMPLETE	BROCANELLI PROPERTY	13932 SE 222ND DR	N/A	CLACKAMAS	10/31/2018	OR Dept. of Environmental Quality - Leaking Underground Storage Tank database (DEQ\LUST-NFA)	M26	UST - Confirmed Leaking but listed as NFA - DEQ LUST List	L
LUST - NFA - BROCKAMP & JAEGER SITE	03-89-0128	CLEANUP_COMPLETE	BROCKAMP & JAEGER SITE	15796 S BOARDWALK	Oregon City	CLACKAMAS	10/31/2018	OR Dept. of Environmental Quality - Leaking Underground Storage Tank database (DEQ\LUST-NFA)	M26	UST - Confirmed Leaking but listed as NFA - DEQ LUST List	L
LUST - NFA - BUDGET RENT A CAR OF WA-OR INC	03-96-0472	CLEANUP_COMPLETE	BUDGET RENT A CAR OF WA-OR INC	10176 SE 82ND	N/A	CLACKAMAS	10/31/2018	OR Dept. of Environmental Quality - Leaking Underground Storage Tank database (DEQ\LUST-NFA)	M26	UST - Confirmed Leaking but listed as NFA - DEQ LUST List	L
LUST - NFA - CAMP WITHYCOMBE	03-89-0307	CLEANUP_COMPLETE	CAMP WITHYCOMBE	CLACKAMAS OMS	N/A	CLACKAMAS	10/31/2018	OR Dept. of Environmental Quality - Leaking Underground Storage Tank database (DEQ\LUST-NFA)	M26	UST - Confirmed Leaking but listed as NFA - DEQ LUST List	L
LUST - NFA - CAMP WITHYCOMBE	03-90-0455	CLEANUP_COMPLETE	CAMP WITHYCOMBE	CLACKAMAS OMS	N/A	CLACKAMAS	10/31/2018	OR Dept. of Environmental Quality - Leaking Underground Storage Tank database (DEQ\LUST-NFA)	M26	UST - Confirmed Leaking but listed as NFA - DEQ LUST List	L
LUST - NFA - CAMP WITHYCOMBE	03-92-0317	CLEANUP_COMPLETE	CAMP WITHYCOMBE	CLACKAMAS OMS	N/A	CLACKAMAS	10/31/2018	OR Dept. of Environmental Quality - Leaking Underground Storage Tank database (DEQ\LUST-NFA)	M26	UST - Confirmed Leaking but listed as NFA - DEQ LUST List	L
LUST - NFA - CAMP WITHYCOMBE	03-96-0374	CLEANUP_COMPLETE	CAMP WITHYCOMBE	CLACKAMAS OMS	N/A	CLACKAMAS	10/31/2018	OR Dept. of Environmental Quality - Leaking Underground Storage Tank database (DEQ\LUST-NFA)	M26	UST - Confirmed Leaking but listed as NFA - DEQ LUST List	L
LUST - NFA - CARIGNAN, BETTY J	03-90-0092	CLEANUP_COMPLETE	CARIGNAN, BETTY J	26450 SE HWY 224	N/A	CLACKAMAS	10/31/2018	OR Dept. of Environmental Quality - Leaking Underground Storage Tank database (DEQ\LUST-NFA)	M26	UST - Confirmed Leaking but listed as NFA - DEQ LUST List	L
LUST - NFA - CARVER STORE	03-92-0010	CLEANUP_COMPLETE	CARVER STORE	16125 SE HWY 224	N/A	CLACKAMAS	10/31/2018	OR Dept. of Environmental Quality - Leaking Underground Storage Tank database (DEQ\LUST-NFA)	M26	UST - Confirmed Leaking but listed as NFA - DEQ LUST List	L
LUST - NFA - CASCADE CHEMICALS, INC.	03-90-0480	CLEANUP_COMPLETE	CASCADE CHEMICALS, INC.	16081 SE EVELYN ST	N/A	CLACKAMAS	10/31/2018	OR Dept. of Environmental Quality - Leaking Underground Storage Tank database (DEQ\LUST-NFA)	M26	UST - Confirmed Leaking but listed as NFA - DEQ LUST List	L
LUST - NFA - CASEY FAMILY PROGRAM	26-88-0005	CLEANUP_COMPLETE	CASEY FAMILY PROGRAM	SE 39TH & STARK	N/A	CLACKAMAS	10/31/2018	OR Dept. of Environmental Quality - Leaking Underground Storage Tank database (DEQ\LUST-NFA)	M26	UST - Confirmed Leaking but listed as NFA - DEQ LUST List	L
LUST - NFA - CHEVRON TANK FARM - PDX	26-89-0012	CLEANUP_COMPLETE	CHEVRON TANK FARM - PDX	PORTLAND INTERNATIONAL AIRPORT	N/A	CLACKAMAS	10/31/2018	OR Dept. of Environmental Quality - Leaking Underground Storage Tank database (DEQ\LUST-NFA)	M26	UST - Confirmed Leaking but listed as NFA - DEQ LUST List	L
LUST - NFA - CHEVRON U.S.A., INC. - 92101	03-89-0185	CLEANUP_COMPLETE	CHEVRON U.S.A., INC. - 92101	31250 SE COMPTON RD	N/A	CLACKAMAS	10/31/2018	OR Dept. of Environmental Quality - Leaking Underground Storage Tank database (DEQ\LUST-NFA)	M26	UST - Confirmed Leaking but listed as NFA - DEQ LUST List	L
LUST - NFA - CLACKAMAS DISTRIBUTION CTR - GEN MDSE	03-93-6054	CLEANUP_COMPLETE	CLACKAMAS DISTRIBUTION CTR - GEN MDSE	11500 SE HIGHWAY 212	N/A	CLACKAMAS	10/31/2018	OR Dept. of Environmental Quality - Leaking Underground Storage Tank database (DEQ\LUST-NFA)	M26	UST - Confirmed Leaking but listed as NFA - DEQ LUST List	L
LUST - NFA - CLACKAMAS RIVER WATER DISTRICT	03-91-0143	CLEANUP_COMPLETE	CLACKAMAS RIVER WATER DISTRICT	9100 SE MANGAN DR	N/A	CLACKAMAS	10/31/2018	OR Dept. of Environmental Quality - Leaking Underground Storage Tank database (DEQ\LUST-NFA)	M26	UST - Confirmed Leaking but listed as NFA - DEQ LUST List	L
LUST - NFA - CMD TRANSPORTATION INC	03-90-0248	CLEANUP_COMPLETE	CMD TRANSPORTATION INC	12340 SE JENNIFER ST	N/A	CLACKAMAS	10/31/2018	OR Dept. of Environmental Quality - Leaking Underground Storage Tank database (DEQ\LUST-NFA)	M26	UST - Confirmed Leaking but listed as NFA - DEQ LUST List	L

Database Identifier (DB_ID)	Site Identifier	Status	Common Name	Address	City	County	Retrieval Date (RET_DATE)	Data Source	DEQ PCS Code	DEQ PCS Type	Relative Risk
LUST - NFA - CONVENTION CENTER SITE	26-88-0040	CLEANUP_COMPLETE	CONVENTION CENTER SITE	NE OREGON & SECOND	N/A	CLACKAMAS	10/31/2018	OR Dept. of Environmental Quality - Leaking Underground Storage Tank database (DEQ\LUST-NFA)	M26	UST - Confirmed Leaking but listed as NFA - DEQ LUST List	L
LUST - NFA - COOSAND CORP	03-91-0053	CLEANUP_COMPLETE	COOSAND CORP	16333 SE SAFEWAY ST	N/A	CLACKAMAS	10/31/2018	OR Dept. of Environmental Quality - Leaking Underground Storage Tank database (DEQ\LUST-NFA)	M26	UST - Confirmed Leaking but listed as NFA - DEQ LUST List	L
LUST - NFA - DALLAS, HERMAN	03-92-0002	CLEANUP_COMPLETE	DALLAS, HERMAN	25924 SE EAGLE CREEK RD	N/A	CLACKAMAS	10/31/2018	OR Dept. of Environmental Quality - Leaking Underground Storage Tank database (DEQ\LUST-NFA)	M26	UST - Confirmed Leaking but listed as NFA - DEQ LUST List	L
LUST - NFA - DON SMITH TREE FARM	03-16-1527	CLEANUP_COMPLETE	DON SMITH TREE FARM	22530 S STORMER RD	N/A	CLACKAMAS	10/31/2018	OR Dept. of Environmental Quality - Leaking Underground Storage Tank database (DEQ\LUST-NFA)	M26	UST - Confirmed Leaking but listed as NFA - DEQ LUST List	L
LUST - NFA - DRALLE INTERNATIONAL TRUCK	03-89-0046	CLEANUP_COMPLETE	DRALLE INTERNATIONAL TRUCK	595 E 1ST ST	Gladstone	CLACKAMAS	10/31/2018	OR Dept. of Environmental Quality - Leaking Underground Storage Tank database (DEQ\LUST-NFA)	M26	UST - Confirmed Leaking but listed as NFA - DEQ LUST List	L
LUST - NFA - EAGLE FOUNDRY CO.	03-91-0182	CLEANUP_COMPLETE	EAGLE FOUNDRY CO.	23123 SE EAGLE CREEK RD	N/A	CLACKAMAS	10/31/2018	OR Dept. of Environmental Quality - Leaking Underground Storage Tank database (DEQ\LUST-NFA)	M26	UST - Confirmed Leaking but listed as NFA - DEQ LUST List	L
LUST - NFA - ELTING PEKKOLA PROPERTIES	03-90-0436	CLEANUP_COMPLETE	ELTING PEKKOLA PROPERTIES	12441 AND 12623 HIGHWAY 212	N/A	CLACKAMAS	10/31/2018	OR Dept. of Environmental Quality - Leaking Underground Storage Tank database (DEQ\LUST-NFA)	M26	UST - Confirmed Leaking but listed as NFA - DEQ LUST List	L
LUST - NFA - EMPIRE MATERIALS CO	03-92-0056	CLEANUP_COMPLETE	EMPIRE MATERIALS CO	16800 SE 130TH	N/A	CLACKAMAS	10/31/2018	OR Dept. of Environmental Quality - Leaking Underground Storage Tank database (DEQ\LUST-NFA)	M26	UST - Confirmed Leaking but listed as NFA - DEQ LUST List	L
LUST - NFA - ESTACADA ROCK PRODUCTS INC	03-99-0571	CLEANUP_COMPLETE	ESTACADA ROCK PRODUCTS INC	W END OF RIVER MILL RD	N/A	CLACKAMAS	10/31/2018	OR Dept. of Environmental Quality - Leaking Underground Storage Tank database (DEQ\LUST-NFA)	M26	UST - Confirmed Leaking but listed as NFA - DEQ LUST List	L
LUST - NFA - FERGUSEN, LARRY	03-00-0791	CLEANUP_COMPLETE	FERGUSEN, LARRY	24802 SE HIGHWAY 224	N/A	CLACKAMAS	10/31/2018	OR Dept. of Environmental Quality - Leaking Underground Storage Tank database (DEQ\LUST-NFA)	M26	UST - Confirmed Leaking but listed as NFA - DEQ LUST List	L
LUST - NFA - FOOD FRONT	26-92-0289	CLEANUP_COMPLETE	FOOD FRONT	2375 NE THURMAN	N/A	CLACKAMAS	10/31/2018	OR Dept. of Environmental Quality - Leaking Underground Storage Tank database (DEQ\LUST-NFA)	M26	UST - Confirmed Leaking but listed as NFA - DEQ LUST List	L
LUST - NFA - FORMER STATION SITE	26-88-0026	CLEANUP_COMPLETE	FORMER STATION SITE	NW 23RD & WESTOVER	N/A	CLACKAMAS	10/31/2018	OR Dept. of Environmental Quality - Leaking Underground Storage Tank database (DEQ\LUST-NFA)	M26	UST - Confirmed Leaking but listed as NFA - DEQ LUST List	L
LUST - NFA - FRED MEYER - CLACKAMAS	03-97-0988	CLEANUP_COMPLETE	FRED MEYER - CLACKAMAS	16301 SE 82ND DR	N/A	CLACKAMAS	10/31/2018	OR Dept. of Environmental Quality - Leaking Underground Storage Tank database (DEQ\LUST-NFA)	M26	UST - Confirmed Leaking but listed as NFA - DEQ LUST List	L
LUST - NFA - FRED MEYER - DISTRIBUTION TRUCKING CO	03-00-0486	CLEANUP_COMPLETE	FRED MEYER - DISTRIBUTION TRUCKING CO	12108 SE HWY 212	N/A	N/A	10/31/2018	OR Dept. of Environmental Quality - Leaking Underground Storage Tank database (DEQ\LUST-NFA)	M26	UST - Confirmed Leaking but listed as NFA - DEQ LUST List	L
LUST - NFA - FRED MEYER - DISTRIBUTION TRUCKING CO	03-90-0456	CLEANUP_COMPLETE	FRED MEYER - DISTRIBUTION TRUCKING CO	12108 SE HWY 212	N/A	N/A	10/31/2018	OR Dept. of Environmental Quality - Leaking Underground Storage Tank database (DEQ\LUST-NFA)	M26	UST - Confirmed Leaking but listed as NFA - DEQ LUST List	L
LUST - NFA - FRED MEYER GATEWAY	26-88-0062	CLEANUP_COMPLETE	FRED MEYER GATEWAY	NE 102ND & HALSEY	N/A	CLACKAMAS	10/31/2018	OR Dept. of Environmental Quality - Leaking Underground Storage Tank database (DEQ\LUST-NFA)	M26	UST - Confirmed Leaking but listed as NFA - DEQ LUST List	L
LUST - NFA - GARY DAVIS TRUCKING, INC.	03-90-0274	CLEANUP_COMPLETE	GARY DAVIS TRUCKING, INC.	16795 SE EVELYN STREET	N/A	CLACKAMAS	10/31/2018	OR Dept. of Environmental Quality - Leaking Underground Storage Tank database (DEQ\LUST-NFA)	M26	UST - Confirmed Leaking but listed as NFA - DEQ LUST List	L

Database Identifier (DB_ID)	Site Identifier	Status	Common Name	Address	City	County	Retrieval Date (RET_DATE)	Data Source	DEQ PCS Code	DEQ PCS Type	Relative Risk
LUST - NFA - GORDON TRUCKING, INC.	03-90-0093	CLEANUP_COMPLETE	GORDON TRUCKING, INC.	15628 SE 102ND AVE	N/A	CLACKAMAS	10/31/2018	OR Dept. of Environmental Quality - Leaking Underground Storage Tank database (DEQ\LUST-NFA)	M26	UST - Confirmed Leaking but listed as NFA - DEQ LUST List	L
LUST - NFA - H.D. FOWLER CLACKAMAS SITE	03-12-1251	CLEANUP_COMPLETE	H.D. FOWLER CLACKAMAS SITE	15670 SE 102ND AVE	N/A	CLACKAMAS	10/31/2018	OR Dept. of Environmental Quality - Leaking Underground Storage Tank database (DEQ\LUST-NFA)	M26	UST - Confirmed Leaking but listed as NFA - DEQ LUST List	L
LUST - NFA - HART PROPERTY	03-10-1150	CLEANUP_COMPLETE	HART PROPERTY	18500 SE VOGEL WAY	N/A	CLACKAMAS	10/31/2018	OR Dept. of Environmental Quality - Leaking Underground Storage Tank database (DEQ\LUST-NFA)	M26	UST - Confirmed Leaking but listed as NFA - DEQ LUST List	L
LUST - NFA - Heating Oil Tank	03-91-0186	CLEANUP_COMPLETE	Heating Oil Tank	16820 S FAWN DR	N/A	CLACKAMAS	10/31/2018	OR Dept. of Environmental Quality - Leaking Underground Storage Tank database (DEQ\LUST-NFA)	M26	UST - Confirmed Leaking but listed as NFA - DEQ LUST List	L
LUST - NFA - Heating Oil Tank	03-90-0504	CLEANUP_COMPLETE	Heating Oil Tank	16016 SE EVELYN ST	N/A	CLACKAMAS	10/31/2018	OR Dept. of Environmental Quality - Leaking Underground Storage Tank database (DEQ\LUST-NFA)	M26	UST - Confirmed Leaking but listed as NFA - DEQ LUST List	L
LUST - NFA - Heating Oil Tank	26-88-0007	CLEANUP_COMPLETE	Heating Oil Tank	NE EIGHTH & BROADWAY	N/A	CLACKAMAS	10/31/2018	OR Dept. of Environmental Quality - Leaking Underground Storage Tank database (DEQ\LUST-NFA)	M26	UST - Confirmed Leaking but listed as NFA - DEQ LUST List	L
LUST - NFA - Heating Oil Tank	26-88-0036	CLEANUP_COMPLETE	Heating Oil Tank	NE 102ND & HOLLADAY STREET	N/A	CLACKAMAS	10/31/2018	OR Dept. of Environmental Quality - Leaking Underground Storage Tank database (DEQ\LUST-NFA)	M26	UST - Confirmed Leaking but listed as NFA - DEQ LUST List	L
LUST - NFA - Heating Oil Tank	03-90-0265	CLEANUP_COMPLETE	Heating Oil Tank	21915 SE BOHNA PARK ROAD	N/A	CLACKAMAS	10/31/2018	OR Dept. of Environmental Quality - Leaking Underground Storage Tank database (DEQ\LUST-NFA)	M26	UST - Confirmed Leaking but listed as NFA - DEQ LUST List	L
LUST - NFA - Heating Oil Tank	03-90-0348	CLEANUP_COMPLETE	Heating Oil Tank	15681 PRISCELLA LANE	N/A	CLACKAMAS	10/31/2018	OR Dept. of Environmental Quality - Leaking Underground Storage Tank database (DEQ\LUST-NFA)	M26	UST - Confirmed Leaking but listed as NFA - DEQ LUST List	L
LUST - NFA - Heating Oil Tank	03-90-0184	CLEANUP_COMPLETE	Heating Oil Tank	13223 SE WEISE RD	N/A	CLACKAMAS	10/31/2018	OR Dept. of Environmental Quality - Leaking Underground Storage Tank database (DEQ\LUST-NFA)	M26	UST - Confirmed Leaking but listed as NFA - DEQ LUST List	L
LUST - NFA - Heating Oil Tank	26-89-0314	CLEANUP_COMPLETE	Heating Oil Tank	SE THIRD & PINE (SE CORNER)	N/A	CLACKAMAS	10/31/2018	OR Dept. of Environmental Quality - Leaking Underground Storage Tank database (DEQ\LUST-NFA)	M26	UST - Confirmed Leaking but listed as NFA - DEQ LUST List	L
LUST - NFA - Heating Oil Tank	26-89-0034	CLEANUP_COMPLETE	Heating Oil Tank	FOOT OF SW ABERNETHY	N/A	CLACKAMAS	10/31/2018	OR Dept. of Environmental Quality - Leaking Underground Storage Tank database (DEQ\LUST-NFA)	M26	UST - Confirmed Leaking but listed as NFA - DEQ LUST List	L
LUST - NFA - Heating Oil Tank	03-91-0016	CLEANUP_COMPLETE	Heating Oil Tank	13795 SE WIESE	N/A	CLACKAMAS	10/31/2018	OR Dept. of Environmental Quality - Leaking Underground Storage Tank database (DEQ\LUST-NFA)	M26	UST - Confirmed Leaking but listed as NFA - DEQ LUST List	L
LUST - NFA - Heating Oil Tank	26-91-0038	CLEANUP_COMPLETE	Heating Oil Tank	NW FLANDERS BETWEEN 14TH AND 15TH	N/A	CLACKAMAS	10/31/2018	OR Dept. of Environmental Quality - Leaking Underground Storage Tank database (DEQ\LUST-NFA)	M26	UST - Confirmed Leaking but listed as NFA - DEQ LUST List	L
LUST - NFA - Heating Oil Tank	26-91-0158	CLEANUP_COMPLETE	Heating Oil Tank	1101 NE GLISEN	N/A	CLACKAMAS	10/31/2018	OR Dept. of Environmental Quality - Leaking Underground Storage Tank database (DEQ\LUST-NFA)	M26	UST - Confirmed Leaking but listed as NFA - DEQ LUST List	L
LUST - NFA - Heating Oil Tank	03-91-0225	CLEANUP_COMPLETE	Heating Oil Tank	14377 S AMES	Oregon City	CLACKAMAS	10/31/2018	OR Dept. of Environmental Quality - Leaking Underground Storage Tank database (DEQ\LUST-NFA)	M26	UST - Confirmed Leaking but listed as NFA - DEQ LUST List	L
LUST - NFA - Heating Oil Tank	03-92-5059	CLEANUP_COMPLETE	Heating Oil Tank	18305 SE BOGEL	N/A	CLACKAMAS	10/31/2018	OR Dept. of Environmental Quality - Leaking Underground Storage Tank database (DEQ\LUST-NFA)	M26	UST - Confirmed Leaking but listed as NFA - DEQ LUST List	L

Database Identifier (DB_ID)	Site Identifier	Status	Common Name	Address	City	County	Retrieval Date (RET_DATE)	Data Source	DEQ PCS Code	DEQ PCS Type	Relative Risk
LUST - NFA - Heating Oil Tank	26-92-5053	CLEANUP_COMPLETE	Heating Oil Tank	3390 SW 86	N/A	CLACKAMAS	10/31/2018	OR Dept. of Environmental Quality - Leaking Underground Storage Tank database (DEQ\LUST-NFA)	M26	UST - Confirmed Leaking but listed as NFA - DEQ LUST List	L
LUST - NFA - Heating Oil Tank	26-91-0473	CLEANUP_COMPLETE	Heating Oil Tank	N EXPO ROAD (DETLA PARK)	N/A	CLACKAMAS	10/31/2018	OR Dept. of Environmental Quality - Leaking Underground Storage Tank database (DEQ\LUST-NFA)	M26	UST - Confirmed Leaking but listed as NFA - DEQ LUST List	L
LUST - NFA - Heating Oil Tank	26-91-0400	CLEANUP_COMPLETE	Heating Oil Tank		N/A	CLACKAMAS	10/31/2018	OR Dept. of Environmental Quality - Leaking Underground Storage Tank database (DEQ\LUST-NFA)	M26	UST - Confirmed Leaking but listed as NFA - DEQ LUST List	L
LUST - NFA - Heating Oil Tank	26-92-0228	CLEANUP_COMPLETE	Heating Oil Tank	ON CLAY BETWEEN 12TH & 13TH	N/A	CLACKAMAS	10/31/2018	OR Dept. of Environmental Quality - Leaking Underground Storage Tank database (DEQ\LUST-NFA)	M26	UST - Confirmed Leaking but listed as NFA - DEQ LUST List	L
LUST - NFA - Heating Oil Tank	26-92-0172	CLEANUP_COMPLETE	Heating Oil Tank	NE 68TH AND SANDY	N/A	CLACKAMAS	10/31/2018	OR Dept. of Environmental Quality - Leaking Underground Storage Tank database (DEQ\LUST-NFA)	M26	UST - Confirmed Leaking but listed as NFA - DEQ LUST List	L
LUST - NFA - Heating Oil Tank	26-92-0254	CLEANUP_COMPLETE	Heating Oil Tank	2310 NE 8TH	N/A	CLACKAMAS	10/31/2018	OR Dept. of Environmental Quality - Leaking Underground Storage Tank database (DEQ\LUST-NFA)	M26	UST - Confirmed Leaking but listed as NFA - DEQ LUST List	L
LUST - NFA - Heating Oil Tank	03-80-0001	CLEANUP_COMPLETE	Heating Oil Tank	BYRANT ROAD	N/A	CLACKAMAS	10/31/2018	OR Dept. of Environmental Quality - Leaking Underground Storage Tank database (DEQ\LUST-NFA)	M26	UST - Confirmed Leaking but listed as NFA - DEQ LUST List	L
LUST - NFA - Heating Oil Tank	03-93-5063	CLEANUP_COMPLETE	Heating Oil Tank		N/A	CLACKAMAS	10/31/2018	OR Dept. of Environmental Quality - Leaking Underground Storage Tank database (DEQ\LUST-NFA)	M26	UST - Confirmed Leaking but listed as NFA - DEQ LUST List	L
LUST - NFA - Heating Oil Tank	03-93-6040	CLEANUP_COMPLETE	Heating Oil Tank	150 W DARTMOUTH	Gladstone	CLACKAMAS	10/31/2018	OR Dept. of Environmental Quality - Leaking Underground Storage Tank database (DEQ\LUST-NFA)	M26	UST - Confirmed Leaking but listed as NFA - DEQ LUST List	L
LUST - NFA - Heating Oil Tank	03-93-5122	CLEANUP_COMPLETE	Heating Oil Tank	15203 SW LINCOLN LANE	N/A	CLACKAMAS	10/31/2018	OR Dept. of Environmental Quality - Leaking Underground Storage Tank database (DEQ\LUST-NFA)	M26	UST - Confirmed Leaking but listed as NFA - DEQ LUST List	L
LUST - NFA - Heating Oil Tank	03-93-5128	CLEANUP_COMPLETE	Heating Oil Tank	18141 S NORMAN RD	N/A	CLACKAMAS	10/31/2018	OR Dept. of Environmental Quality - Leaking Underground Storage Tank database (DEQ\LUST-NFA)	M26	UST - Confirmed Leaking but listed as NFA - DEQ LUST List	L
LUST - NFA - Heating Oil Tank	26-93-6083	CLEANUP_COMPLETE	Heating Oil Tank	2ND AND 3RD ON JEFFERSON	N/A	CLACKAMAS	10/31/2018	OR Dept. of Environmental Quality - Leaking Underground Storage Tank database (DEQ\LUST-NFA)	M26	UST - Confirmed Leaking but listed as NFA - DEQ LUST List	L
LUST - NFA - Heating Oil Tank	26-93-6046	CLEANUP_COMPLETE	Heating Oil Tank	12714 SW IRON MOUNTAIN ROAD	N/A	CLACKAMAS	10/31/2018	OR Dept. of Environmental Quality - Leaking Underground Storage Tank database (DEQ\LUST-NFA)	M26	UST - Confirmed Leaking but listed as NFA - DEQ LUST List	L
LUST - NFA - Heating Oil Tank	26-93-5145	CLEANUP_COMPLETE	Heating Oil Tank	4625 SE 28	N/A	CLACKAMAS	10/31/2018	OR Dept. of Environmental Quality - Leaking Underground Storage Tank database (DEQ\LUST-NFA)	M26	UST - Confirmed Leaking but listed as NFA - DEQ LUST List	L
LUST - NFA - Heating Oil Tank	26-94-6001	CLEANUP_COMPLETE	Heating Oil Tank		N/A	CLACKAMAS	10/31/2018	OR Dept. of Environmental Quality - Leaking Underground Storage Tank database (DEQ\LUST-NFA)	M26	UST - Confirmed Leaking but listed as NFA - DEQ LUST List	L
LUST - NFA - Heating Oil Tank	03-94-5009	CLEANUP_COMPLETE	Heating Oil Tank		N/A	CLACKAMAS	10/31/2018	OR Dept. of Environmental Quality - Leaking Underground Storage Tank database (DEQ\LUST-NFA)	M26	UST - Confirmed Leaking but listed as NFA - DEQ LUST List	L
LUST - NFA - Heating Oil Tank	03-94-6005	CLEANUP_COMPLETE	Heating Oil Tank	14085 SE 152 DR	N/A	CLACKAMAS	10/31/2018	OR Dept. of Environmental Quality - Leaking Underground Storage Tank database (DEQ\LUST-NFA)	M26	UST - Confirmed Leaking but listed as NFA - DEQ LUST List	L

Database Identifier (DB_ID)	Site Identifier	Status	Common Name	Address	City	County	Retrieval Date (RET_DATE)	Data Source	DEQ PCS Code	DEQ PCS Type	Relative Risk
LUST - NFA - Heating Oil Tank	26-94-6010	CLEANUP_COMPLETE	Heating Oil Tank	109 SE 8TH OR 734 SE ANKENY	N/A	CLACKAMAS	10/31/2018	OR Dept. of Environmental Quality - Leaking Underground Storage Tank database (DEQ\LUST-NFA)	M26	UST - Confirmed Leaking but listed as NFA - DEQ LUST List	L
LUST - NFA - Heating Oil Tank	03-94-5215	CLEANUP_COMPLETE	Heating Oil Tank	590 E FAIRFIELD	Gladstone	CLACKAMAS	10/31/2018	OR Dept. of Environmental Quality - Leaking Underground Storage Tank database (DEQ\LUST-NFA)	M26	UST - Confirmed Leaking but listed as NFA - DEQ LUST List	L
LUST - NFA - Heating Oil Tank	03-94-5275	CLEANUP_COMPLETE	Heating Oil Tank	12462 SE WINSTON RD	N/A	CLACKAMAS	10/31/2018	OR Dept. of Environmental Quality - Leaking Underground Storage Tank database (DEQ\LUST-NFA)	M26	UST - Confirmed Leaking but listed as NFA - DEQ LUST List	L
LUST - NFA - Heating Oil Tank	03-95-0082	CLEANUP_COMPLETE	Heating Oil Tank	16008 SE SUNNYSIDE ROAD	N/A	CLACKAMAS	10/31/2018	OR Dept. of Environmental Quality - Leaking Underground Storage Tank database (DEQ\LUST-NFA)	M26	UST - Confirmed Leaking but listed as NFA - DEQ LUST List	L
LUST - NFA - Heating Oil Tank	03-95-5132	CLEANUP_COMPLETE	Heating Oil Tank	19404 SE FOSTER	N/A	CLACKAMAS	10/31/2018	OR Dept. of Environmental Quality - Leaking Underground Storage Tank database (DEQ\LUST-NFA)	M26	UST - Confirmed Leaking but listed as NFA - DEQ LUST List	L
LUST - NFA - Heating Oil Tank	03-95-5155	CLEANUP_COMPLETE	Heating Oil Tank	19733 SE GORGES ROAD	N/A	CLACKAMAS	10/31/2018	OR Dept. of Environmental Quality - Leaking Underground Storage Tank database (DEQ\LUST-NFA)	M26	UST - Confirmed Leaking but listed as NFA - DEQ LUST List	L
LUST - NFA - Heating Oil Tank	03-95-0234	CLEANUP_COMPLETE	Heating Oil Tank	14911 SOUTH ARMEL DRIVE	Oregon City	CLACKAMAS	10/31/2018	OR Dept. of Environmental Quality - Leaking Underground Storage Tank database (DEQ\LUST-NFA)	M26	UST - Confirmed Leaking but listed as NFA - DEQ LUST List	L
LUST - NFA - Heating Oil Tank	03-96-0166	CLEANUP_COMPLETE	Heating Oil Tank	20140 SE BORGES RD	N/A	CLACKAMAS	10/31/2018	OR Dept. of Environmental Quality - Leaking Underground Storage Tank database (DEQ\LUST-NFA)	M26	UST - Confirmed Leaking but listed as NFA - DEQ LUST List	L
LUST - NFA - Heating Oil Tank	03-96-0240	CLEANUP_COMPLETE	Heating Oil Tank	16749 S SPRINGWATER	N/A	CLACKAMAS	10/31/2018	OR Dept. of Environmental Quality - Leaking Underground Storage Tank database (DEQ\LUST-NFA)	M26	UST - Confirmed Leaking but listed as NFA - DEQ LUST List	L
LUST - NFA - Heating Oil Tank	03-96-0362	CLEANUP_COMPLETE	Heating Oil Tank	12951 SE WINSTON ROAD	N/A	CLACKAMAS	10/31/2018	OR Dept. of Environmental Quality - Leaking Underground Storage Tank database (DEQ\LUST-NFA)	M26	UST - Confirmed Leaking but listed as NFA - DEQ LUST List	L
LUST - NFA - Heating Oil Tank	34-96-0402	CLEANUP_COMPLETE	Heating Oil Tank	7950 SW 83RD	N/A	CLACKAMAS	10/31/2018	OR Dept. of Environmental Quality - Leaking Underground Storage Tank database (DEQ\LUST-NFA)	M26	UST - Confirmed Leaking but listed as NFA - DEQ LUST List	L
LUST - NFA - Heating Oil Tank	03-96-0452	CLEANUP_COMPLETE	Heating Oil Tank	27850 SE HWY 212	N/A	CLACKAMAS	10/31/2018	OR Dept. of Environmental Quality - Leaking Underground Storage Tank database (DEQ\LUST-NFA)	M26	UST - Confirmed Leaking but listed as NFA - DEQ LUST List	L
LUST - NFA - Heating Oil Tank	03-96-0684	CLEANUP_COMPLETE	Heating Oil Tank	17924 S FORSYTH	N/A	CLACKAMAS	10/31/2018	OR Dept. of Environmental Quality - Leaking Underground Storage Tank database (DEQ\LUST-NFA)	M26	UST - Confirmed Leaking but listed as NFA - DEQ LUST List	L
LUST - NFA - Heating Oil Tank	03-96-0694	CLEANUP_COMPLETE	Heating Oil Tank	11520 SE 147TH	N/A	CLACKAMAS	10/31/2018	OR Dept. of Environmental Quality - Leaking Underground Storage Tank database (DEQ\LUST-NFA)	M26	UST - Confirmed Leaking but listed as NFA - DEQ LUST List	L
LUST - NFA - Heating Oil Tank	03-97-0426	CLEANUP_COMPLETE	Heating Oil Tank	805 EDGEWATER	Gladstone	CLACKAMAS	10/31/2018	OR Dept. of Environmental Quality - Leaking Underground Storage Tank database (DEQ\LUST-NFA)	M26	UST - Confirmed Leaking but listed as NFA - DEQ LUST List	L
LUST - NFA - Heating Oil Tank	03-97-0837	CLEANUP_COMPLETE	Heating Oil Tank	17859 S EDGEWOOD ST	N/A	CLACKAMAS	10/31/2018	OR Dept. of Environmental Quality - Leaking Underground Storage Tank database (DEQ\LUST-NFA)	M26	UST - Confirmed Leaking but listed as NFA - DEQ LUST List	L
LUST - NFA - Heating Oil Tank	03-92-5093	CLEANUP_COMPLETE	Heating Oil Tank	745 E DARTMOUTH	Gladstone	CLACKAMAS	10/31/2018	OR Dept. of Environmental Quality - Leaking Underground Storage Tank database (DEQ\LUST-NFA)	M26	UST - Confirmed Leaking but listed as NFA - DEQ LUST List	L

Database Identifier (DB_ID)	Site Identifier	Status	Common Name	Address	City	County	Retrieval Date (RET_DATE)	Data Source	DEQ PCS Code	DEQ PCS Type	Relative Risk
LUST - NFA - Heating Oil Tank	03-93-5076	CLEANUP_COMPLETE	Heating Oil Tank	11360 SE GASCADE VIEW CT	N/A	CLACKAMAS	10/31/2018	OR Dept. of Environmental Quality - Leaking Underground Storage Tank database (DEQ\LUST-NFA)	M26	UST - Confirmed Leaking but listed as NFA - DEQ LUST List	L
LUST - NFA - Heating Oil Tank	26-93-5111	CLEANUP_COMPLETE	Heating Oil Tank	2833 SE 45	N/A	CLACKAMAS	10/31/2018	OR Dept. of Environmental Quality - Leaking Underground Storage Tank database (DEQ\LUST-NFA)	M26	UST - Confirmed Leaking but listed as NFA - DEQ LUST List	L
LUST - NFA - Heating Oil Tank	03-97-0667	CLEANUP_COMPLETE	Heating Oil Tank	18104 S CLEAR ACRES DRIVE	N/A	CLACKAMAS	10/31/2018	OR Dept. of Environmental Quality - Leaking Underground Storage Tank database (DEQ\LUST-NFA)	M26	UST - Confirmed Leaking but listed as NFA - DEQ LUST List	L
LUST - NFA - Heating Oil Tank	03-94-5268	CLEANUP_COMPLETE	Heating Oil Tank	18112 SE VOGEL RD	N/A	CLACKAMAS	10/31/2018	OR Dept. of Environmental Quality - Leaking Underground Storage Tank database (DEQ\LUST-NFA)	M26	UST - Confirmed Leaking but listed as NFA - DEQ LUST List	L
LUST - NFA - Heating Oil Tank	03-98-0154	CLEANUP_COMPLETE	Heating Oil Tank	29400 SE EAGLE CREEK ROAD	N/A	CLACKAMAS	10/31/2018	OR Dept. of Environmental Quality - Leaking Underground Storage Tank database (DEQ\LUST-NFA)	M26	UST - Confirmed Leaking but listed as NFA - DEQ LUST List	L
LUST - NFA - Heating Oil Tank	03-98-0220	CLEANUP_COMPLETE	Heating Oil Tank	14848 SE 142ND AVENUE	N/A	CLACKAMAS	10/31/2018	OR Dept. of Environmental Quality - Leaking Underground Storage Tank database (DEQ\LUST-NFA)	M26	UST - Confirmed Leaking but listed as NFA - DEQ LUST List	L
LUST - NFA - Heating Oil Tank	03-98-0358	CLEANUP_COMPLETE	Heating Oil Tank	605 E DARTMOUTH	Gladstone	CLACKAMAS	10/31/2018	OR Dept. of Environmental Quality - Leaking Underground Storage Tank database (DEQ\LUST-NFA)	M26	UST - Confirmed Leaking but listed as NFA - DEQ LUST List	L
LUST - NFA - Heating Oil Tank	03-98-0605	CLEANUP_COMPLETE	Heating Oil Tank	15833 S FORSYTHE ROAD	N/A	CLACKAMAS	10/31/2018	OR Dept. of Environmental Quality - Leaking Underground Storage Tank database (DEQ\LUST-NFA)	M26	UST - Confirmed Leaking but listed as NFA - DEQ LUST List	L
LUST - NFA - Heating Oil Tank	03-98-0660	CLEANUP_COMPLETE	Heating Oil Tank	18420 S CLEAR ACRES DRIVE	N/A	CLACKAMAS	10/31/2018	OR Dept. of Environmental Quality - Leaking Underground Storage Tank database (DEQ\LUST-NFA)	M26	UST - Confirmed Leaking but listed as NFA - DEQ LUST List	L
LUST - NFA - Heating Oil Tank	03-98-0745	CLEANUP_COMPLETE	Heating Oil Tank	20509 S SPRINGWATER ROAD	N/A	CLACKAMAS	10/31/2018	OR Dept. of Environmental Quality - Leaking Underground Storage Tank database (DEQ\LUST-NFA)	M26	UST - Confirmed Leaking but listed as NFA - DEQ LUST List	L
LUST - NFA - Heating Oil Tank	03-98-0861	CLEANUP_COMPLETE	Heating Oil Tank	17854 S LAVINE LANE	N/A	CLACKAMAS	10/31/2018	OR Dept. of Environmental Quality - Leaking Underground Storage Tank database (DEQ\LUST-NFA)	M26	UST - Confirmed Leaking but listed as NFA - DEQ LUST List	L
LUST - NFA - Heating Oil Tank	03-98-1005	CLEANUP_COMPLETE	Heating Oil Tank	14917 SE 142ND AVENUE	N/A	CLACKAMAS	10/31/2018	OR Dept. of Environmental Quality - Leaking Underground Storage Tank database (DEQ\LUST-NFA)	M26	UST - Confirmed Leaking but listed as NFA - DEQ LUST List	L
LUST - NFA - Heating Oil Tank	03-98-1080	CLEANUP_COMPLETE	Heating Oil Tank	19378 S FISCHERS MILL RD	N/A	CLACKAMAS	10/31/2018	OR Dept. of Environmental Quality - Leaking Underground Storage Tank database (DEQ\LUST-NFA)	M26	UST - Confirmed Leaking but listed as NFA - DEQ LUST List	L
LUST - NFA - Heating Oil Tank	26-99-0293	CLEANUP_COMPLETE	Heating Oil Tank	12100 SE 158TH AVE	N/A	CLACKAMAS	10/31/2018	OR Dept. of Environmental Quality - Leaking Underground Storage Tank database (DEQ\LUST-NFA)	M26	UST - Confirmed Leaking but listed as NFA - DEQ LUST List	L
LUST - NFA - Heating Oil Tank	03-99-0434	CLEANUP_COMPLETE	Heating Oil Tank	20615 SE HELZEK WAY	N/A	CLACKAMAS	10/31/2018	OR Dept. of Environmental Quality - Leaking Underground Storage Tank database (DEQ\LUST-NFA)	M26	UST - Confirmed Leaking but listed as NFA - DEQ LUST List	L
LUST - NFA - Heating Oil Tank	03-99-0537	CLEANUP_COMPLETE	Heating Oil Tank	18010 S EDGEWOOD	N/A	CLACKAMAS	10/31/2018	OR Dept. of Environmental Quality - Leaking Underground Storage Tank database (DEQ\LUST-NFA)	M26	UST - Confirmed Leaking but listed as NFA - DEQ LUST List	L
LUST - NFA - Heating Oil Tank	03-99-0912	CLEANUP_COMPLETE	Heating Oil Tank	3605 SE ROSWELL STREET	N/A	CLACKAMAS	10/31/2018	OR Dept. of Environmental Quality - Leaking Underground Storage Tank database (DEQ\LUST-NFA)	M26	UST - Confirmed Leaking but listed as NFA - DEQ LUST List	L

Database Identifier (DB_ID)	Site Identifier	Status	Common Name	Address	City	County	Retrieval Date (RET_DATE)	Data Source	DEQ PCS Code	DEQ PCS Type	Relative Risk
LUST - NFA - Heating Oil Tank	03-98-1118	CLEANUP_COMPLETE	Heating Oil Tank	22906 SE WEATHERLY LN	N/A	CLACKAMAS	10/31/2018	OR Dept. of Environmental Quality - Leaking Underground Storage Tank database (DEQ\LUST-NFA)	M26	UST - Confirmed Leaking but listed as NFA - DEQ LUST List	L
LUST - NFA - Heating Oil Tank	03-99-0006	CLEANUP_COMPLETE	Heating Oil Tank	816 4TH ST	N/A	CLACKAMAS	10/31/2018	OR Dept. of Environmental Quality - Leaking Underground Storage Tank database (DEQ\LUST-NFA)	M26	UST - Confirmed Leaking but listed as NFA - DEQ LUST List	L
LUST - NFA - Heating Oil Tank	03-99-0963	CLEANUP_COMPLETE	Heating Oil Tank	4006 SE HARRISON	N/A	CLACKAMAS	10/31/2018	OR Dept. of Environmental Quality - Leaking Underground Storage Tank database (DEQ\LUST-NFA)	M26	UST - Confirmed Leaking but listed as NFA - DEQ LUST List	L
LUST - NFA - Heating Oil Tank	26-99-1083	CLEANUP_COMPLETE	Heating Oil Tank	6005 SW CAPITOL HWY	N/A	CLACKAMAS	10/31/2018	OR Dept. of Environmental Quality - Leaking Underground Storage Tank database (DEQ\LUST-NFA)	M26	UST - Confirmed Leaking but listed as NFA - DEQ LUST List	L
LUST - NFA - Heating Oil Tank	26-99-1400	CLEANUP_COMPLETE	Heating Oil Tank	3522 SW KANAN DRIVE	N/A	CLACKAMAS	10/31/2018	OR Dept. of Environmental Quality - Leaking Underground Storage Tank database (DEQ\LUST-NFA)	M26	UST - Confirmed Leaking but listed as NFA - DEQ LUST List	L
LUST - NFA - Heating Oil Tank	03-99-1326	CLEANUP_COMPLETE	Heating Oil Tank	21900 SW EDWARDS DR	N/A	CLACKAMAS	10/31/2018	OR Dept. of Environmental Quality - Leaking Underground Storage Tank database (DEQ\LUST-NFA)	M26	UST - Confirmed Leaking but listed as NFA - DEQ LUST List	L
LUST - NFA - Heating Oil Tank	03-00-0012	CLEANUP_COMPLETE	Heating Oil Tank	560 E CLARENDON ST	Gladstone	CLACKAMAS	10/31/2018	OR Dept. of Environmental Quality - Leaking Underground Storage Tank database (DEQ\LUST-NFA)	M26	UST - Confirmed Leaking but listed as NFA - DEQ LUST List	L
LUST - NFA - Heating Oil Tank	34-00-0412	CLEANUP_COMPLETE	Heating Oil Tank	3635 SW DOSCH ROAD	N/A	CLACKAMAS	10/31/2018	OR Dept. of Environmental Quality - Leaking Underground Storage Tank database (DEQ\LUST-NFA)	M26	UST - Confirmed Leaking but listed as NFA - DEQ LUST List	L
LUST - NFA - Heating Oil Tank	03-00-0420	CLEANUP_COMPLETE	Heating Oil Tank	670 E ARLINGTON	Gladstone	CLACKAMAS	10/31/2018	OR Dept. of Environmental Quality - Leaking Underground Storage Tank database (DEQ\LUST-NFA)	M26	UST - Confirmed Leaking but listed as NFA - DEQ LUST List	L
LUST - NFA - Heating Oil Tank	03-00-0202	CLEANUP_COMPLETE	Heating Oil Tank	14349 SE 152ND	N/A	CLACKAMAS	10/31/2018	OR Dept. of Environmental Quality - Leaking Underground Storage Tank database (DEQ\LUST-NFA)	M26	UST - Confirmed Leaking but listed as NFA - DEQ LUST List	L
LUST - NFA - Heating Oil Tank	03-00-0078	CLEANUP_COMPLETE	Heating Oil Tank	17760 S DICK DR	N/A	CLACKAMAS	10/31/2018	OR Dept. of Environmental Quality - Leaking Underground Storage Tank database (DEQ\LUST-NFA)	M26	UST - Confirmed Leaking but listed as NFA - DEQ LUST List	L
LUST - NFA - Heating Oil Tank	03-00-0569	CLEANUP_COMPLETE	Heating Oil Tank	17731 SE VOGEL STREET	N/A	CLACKAMAS	10/31/2018	OR Dept. of Environmental Quality - Leaking Underground Storage Tank database (DEQ\LUST-NFA)	M26	UST - Confirmed Leaking but listed as NFA - DEQ LUST List	L
LUST - NFA - Heating Oil Tank	03-00-0809	CLEANUP_COMPLETE	Heating Oil Tank	650 E ARLINGTON STREET	Gladstone	CLACKAMAS	10/31/2018	OR Dept. of Environmental Quality - Leaking Underground Storage Tank database (DEQ\LUST-NFA)	M26	UST - Confirmed Leaking but listed as NFA - DEQ LUST List	L
LUST - NFA - Heating Oil Tank	03-00-5299	CLEANUP_COMPLETE	Heating Oil Tank	14110 SE 172ND AVENUE	N/A	CLACKAMAS	10/31/2018	OR Dept. of Environmental Quality - Leaking Underground Storage Tank database (DEQ\LUST-NFA)	M26	UST - Confirmed Leaking but listed as NFA - DEQ LUST List	L
LUST - NFA - Heating Oil Tank	03-00-5560	CLEANUP_COMPLETE	Heating Oil Tank	20148 S RIDGE RD	N/A	CLACKAMAS	10/31/2018	OR Dept. of Environmental Quality - Leaking Underground Storage Tank database (DEQ\LUST-NFA)	M26	UST - Confirmed Leaking but listed as NFA - DEQ LUST List	L
LUST - NFA - Heating Oil Tank	03-00-5702	CLEANUP_COMPLETE	Heating Oil Tank	16730 S FORSYTH RD	N/A	CLACKAMAS	10/31/2018	OR Dept. of Environmental Quality - Leaking Underground Storage Tank database (DEQ\LUST-NFA)	M26	UST - Confirmed Leaking but listed as NFA - DEQ LUST List	L
LUST - NFA - Heating Oil Tank	03-00-6108	CLEANUP_COMPLETE	Heating Oil Tank	16760 SE VAN ZYL DR	N/A	CLACKAMAS	10/31/2018	OR Dept. of Environmental Quality - Leaking Underground Storage Tank database (DEQ\LUST-NFA)	M26	UST - Confirmed Leaking but listed as NFA - DEQ LUST List	L

Database Identifier (DB_ID)	Site Identifier	Status	Common Name	Address	City	County	Retrieval Date (RET_DATE)	Data Source	DEQ PCS Code	DEQ PCS Type	Relative Risk
LUST - NFA - Heating Oil Tank	03-00-6323	CLEANUP_COMPLETE	Heating Oil Tank	825 E BERKELEY ST	Gladstone	CLACKAMAS	10/31/2018	OR Dept. of Environmental Quality - Leaking Underground Storage Tank database (DEQ\LUST-NFA)	M26	UST - Confirmed Leaking but listed as NFA - DEQ LUST List	L
LUST - NFA - Heating Oil Tank	03-00-6336	CLEANUP_COMPLETE	Heating Oil Tank	805 E BERKELEY ST	Gladstone	CLACKAMAS	10/31/2018	OR Dept. of Environmental Quality - Leaking Underground Storage Tank database (DEQ\LUST-NFA)	M26	UST - Confirmed Leaking but listed as NFA - DEQ LUST List	L
LUST - NFA - Heating Oil Tank	26-00-0626	CLEANUP_COMPLETE	Heating Oil Tank	6219 N DETROIT AVENUE	N/A	CLACKAMAS	10/31/2018	OR Dept. of Environmental Quality - Leaking Underground Storage Tank database (DEQ\LUST-NFA)	M26	UST - Confirmed Leaking but listed as NFA - DEQ LUST List	L
LUST - NFA - Heating Oil Tank	26-00-6182	CLEANUP_COMPLETE	Heating Oil Tank	10222 SE CRESTHILL RD	N/A	CLACKAMAS	10/31/2018	OR Dept. of Environmental Quality - Leaking Underground Storage Tank database (DEQ\LUST-NFA)	M26	UST - Confirmed Leaking but listed as NFA - DEQ LUST List	L
LUST - NFA - Heating Oil Tank	03-00-6438	CLEANUP_COMPLETE	Heating Oil Tank	19265 SE HEUKE RD	N/A	CLACKAMAS	10/31/2018	OR Dept. of Environmental Quality - Leaking Underground Storage Tank database (DEQ\LUST-NFA)	M26	UST - Confirmed Leaking but listed as NFA - DEQ LUST List	L
LUST - NFA - Heating Oil Tank	03-01-5573	CLEANUP_COMPLETE	Heating Oil Tank	17701 SE VOGEL CT	N/A	CLACKAMAS	10/31/2018	OR Dept. of Environmental Quality - Leaking Underground Storage Tank database (DEQ\LUST-NFA)	M26	UST - Confirmed Leaking but listed as NFA - DEQ LUST List	L
LUST - NFA - Heating Oil Tank	03-01-5788	CLEANUP_COMPLETE	Heating Oil Tank	430 E BERKELEY	Gladstone	CLACKAMAS	10/31/2018	OR Dept. of Environmental Quality - Leaking Underground Storage Tank database (DEQ\LUST-NFA)	M26	UST - Confirmed Leaking but listed as NFA - DEQ LUST List	L
LUST - NFA - Heating Oil Tank	03-01-5809	CLEANUP_COMPLETE	Heating Oil Tank	12121 SE WIESE RD	N/A	CLACKAMAS	10/31/2018	OR Dept. of Environmental Quality - Leaking Underground Storage Tank database (DEQ\LUST-NFA)	M26	UST - Confirmed Leaking but listed as NFA - DEQ LUST List	L
LUST - NFA - Heating Oil Tank	03-01-6017	CLEANUP_COMPLETE	Heating Oil Tank	11146 SE DIANA AVE	N/A	CLACKAMAS	10/31/2018	OR Dept. of Environmental Quality - Leaking Underground Storage Tank database (DEQ\LUST-NFA)	M26	UST - Confirmed Leaking but listed as NFA - DEQ LUST List	L
LUST - NFA - Heating Oil Tank	03-01-6312	CLEANUP_COMPLETE	Heating Oil Tank	32380 SE COMPTON RD	N/A	CLACKAMAS	10/31/2018	OR Dept. of Environmental Quality - Leaking Underground Storage Tank database (DEQ\LUST-NFA)	M26	UST - Confirmed Leaking but listed as NFA - DEQ LUST List	L
LUST - NFA - Heating Oil Tank	03-01-6694	CLEANUP_COMPLETE	Heating Oil Tank	20030 SE FAIRWAY DR	N/A	CLACKAMAS	10/31/2018	OR Dept. of Environmental Quality - Leaking Underground Storage Tank database (DEQ\LUST-NFA)	M26	UST - Confirmed Leaking but listed as NFA - DEQ LUST List	L
LUST - NFA - Heating Oil Tank	03-01-6781	CLEANUP_COMPLETE	Heating Oil Tank	1510 OHLSON RD	Gladstone	CLACKAMAS	10/31/2018	OR Dept. of Environmental Quality - Leaking Underground Storage Tank database (DEQ\LUST-NFA)	M26	UST - Confirmed Leaking but listed as NFA - DEQ LUST List	L
LUST - NFA - Heating Oil Tank	03-01-6826	CLEANUP_COMPLETE	Heating Oil Tank	12596 SE 162ND AVE	N/A	CLACKAMAS	10/31/2018	OR Dept. of Environmental Quality - Leaking Underground Storage Tank database (DEQ\LUST-NFA)	M26	UST - Confirmed Leaking but listed as NFA - DEQ LUST List	L
LUST - NFA - Heating Oil Tank	03-01-8225	CLEANUP_COMPLETE	Heating Oil Tank	12992 SE 199TH DR	N/A	CLACKAMAS	10/31/2018	OR Dept. of Environmental Quality - Leaking Underground Storage Tank database (DEQ\LUST-NFA)	M26	UST - Confirmed Leaking but listed as NFA - DEQ LUST List	L
LUST - NFA - Heating Oil Tank	03-01-8423	CLEANUP_COMPLETE	Heating Oil Tank	17055 S HARDING RD	N/A	CLACKAMAS	10/31/2018	OR Dept. of Environmental Quality - Leaking Underground Storage Tank database (DEQ\LUST-NFA)	M26	UST - Confirmed Leaking but listed as NFA - DEQ LUST List	L
LUST - NFA - Heating Oil Tank	03-02-5066	CLEANUP_COMPLETE	Heating Oil Tank	305 E CLARENDON	Gladstone	CLACKAMAS	10/31/2018	OR Dept. of Environmental Quality - Leaking Underground Storage Tank database (DEQ\LUST-NFA)	M26	UST - Confirmed Leaking but listed as NFA - DEQ LUST List	L
LUST - NFA - Heating Oil Tank	03-02-5112	CLEANUP_COMPLETE	Heating Oil Tank	18265 S REDLAND RD	N/A	CLACKAMAS	10/31/2018	OR Dept. of Environmental Quality - Leaking Underground Storage Tank database (DEQ\LUST-NFA)	M26	UST - Confirmed Leaking but listed as NFA - DEQ LUST List	L

Database Identifier (DB_ID)	Site Identifier	Status	Common Name	Address	City	County	Retrieval Date (RET_DATE)	Data Source	DEQ PCS Code	DEQ PCS Type	Relative Risk
LUST - NFA - Heating Oil Tank	03-02-5202	CLEANUP_COMPLETE	Heating Oil Tank	11825 SE WIESE RD	N/A	CLACKAMAS	10/31/2018	OR Dept. of Environmental Quality - Leaking Underground Storage Tank database (DEQ\LUST-NFA)	M26	UST - Confirmed Leaking but listed as NFA - DEQ LUST List	L
LUST - NFA - Heating Oil Tank	03-02-5367	CLEANUP_COMPLETE	Heating Oil Tank	17840 S EDGEWOOD LN	N/A	CLACKAMAS	10/31/2018	OR Dept. of Environmental Quality - Leaking Underground Storage Tank database (DEQ\LUST-NFA)	M26	UST - Confirmed Leaking but listed as NFA - DEQ LUST List	L
LUST - NFA - Heating Oil Tank	03-02-5509	CLEANUP_COMPLETE	Heating Oil Tank	14850 SE 162ND AVE	N/A	CLACKAMAS	10/31/2018	OR Dept. of Environmental Quality - Leaking Underground Storage Tank database (DEQ\LUST-NFA)	M26	UST - Confirmed Leaking but listed as NFA - DEQ LUST List	L
LUST - NFA - Heating Oil Tank	03-02-5628	CLEANUP_COMPLETE	Heating Oil Tank	17941 S DICK DR	N/A	CLACKAMAS	10/31/2018	OR Dept. of Environmental Quality - Leaking Underground Storage Tank database (DEQ\LUST-NFA)	M26	UST - Confirmed Leaking but listed as NFA - DEQ LUST List	L
LUST - NFA - Heating Oil Tank	03-02-5739	CLEANUP_COMPLETE	Heating Oil Tank	17962 S REDLAND RD	N/A	CLACKAMAS	10/31/2018	OR Dept. of Environmental Quality - Leaking Underground Storage Tank database (DEQ\LUST-NFA)	M26	UST - Confirmed Leaking but listed as NFA - DEQ LUST List	L
LUST - NFA - Heating Oil Tank	03-02-5806	CLEANUP_COMPLETE	Heating Oil Tank	21937 SE DONNA CT	N/A	CLACKAMAS	10/31/2018	OR Dept. of Environmental Quality - Leaking Underground Storage Tank database (DEQ\LUST-NFA)	M26	UST - Confirmed Leaking but listed as NFA - DEQ LUST List	L
LUST - NFA - Heating Oil Tank	03-02-5965	CLEANUP_COMPLETE	Heating Oil Tank	13675 SE 177TH AVE	N/A	CLACKAMAS	10/31/2018	OR Dept. of Environmental Quality - Leaking Underground Storage Tank database (DEQ\LUST-NFA)	M26	UST - Confirmed Leaking but listed as NFA - DEQ LUST List	L
LUST - NFA - Heating Oil Tank	03-02-6007	CLEANUP_COMPLETE	Heating Oil Tank	21625 SE BOHNA PARK RD	N/A	CLACKAMAS	10/31/2018	OR Dept. of Environmental Quality - Leaking Underground Storage Tank database (DEQ\LUST-NFA)	M26	UST - Confirmed Leaking but listed as NFA - DEQ LUST List	L
LUST - NFA - Heating Oil Tank	03-02-0099	CLEANUP_COMPLETE	Heating Oil Tank	740 E EXETER ST	Gladstone	CLACKAMAS	10/31/2018	OR Dept. of Environmental Quality - Leaking Underground Storage Tank database (DEQ\LUST-NFA)	M26	UST - Confirmed Leaking but listed as NFA - DEQ LUST List	L
LUST - NFA - Heating Oil Tank	26-02-0224	CLEANUP_COMPLETE	Heating Oil Tank	5235 SW VIEW POINT TERR	N/A	CLACKAMAS	10/31/2018	OR Dept. of Environmental Quality - Leaking Underground Storage Tank database (DEQ\LUST-NFA)	M26	UST - Confirmed Leaking but listed as NFA - DEQ LUST List	L
LUST - NFA - Heating Oil Tank	26-02-0251	CLEANUP_COMPLETE	Heating Oil Tank	6394 SW BURLINGAME AVE	N/A	CLACKAMAS	10/31/2018	OR Dept. of Environmental Quality - Leaking Underground Storage Tank database (DEQ\LUST-NFA)	M26	UST - Confirmed Leaking but listed as NFA - DEQ LUST List	L
LUST - NFA - Heating Oil Tank	03-02-0278	CLEANUP_COMPLETE	Heating Oil Tank	740 E DARTMOUTH ST	Gladstone	CLACKAMAS	10/31/2018	OR Dept. of Environmental Quality - Leaking Underground Storage Tank database (DEQ\LUST-NFA)	M26	UST - Confirmed Leaking but listed as NFA - DEQ LUST List	L
LUST - NFA - Heating Oil Tank	26-02-0404	CLEANUP_COMPLETE	Heating Oil Tank	1520 SW FLOWER ST	N/A	CLACKAMAS	10/31/2018	OR Dept. of Environmental Quality - Leaking Underground Storage Tank database (DEQ\LUST-NFA)	M26	UST - Confirmed Leaking but listed as NFA - DEQ LUST List	L
LUST - NFA - Heating Oil Tank	26-02-0470	CLEANUP_COMPLETE	Heating Oil Tank	2137 SW SUNSET DR	N/A	CLACKAMAS	10/31/2018	OR Dept. of Environmental Quality - Leaking Underground Storage Tank database (DEQ\LUST-NFA)	M26	UST - Confirmed Leaking but listed as NFA - DEQ LUST List	L
LUST - NFA - Heating Oil Tank	03-02-0472	CLEANUP_COMPLETE	Heating Oil Tank	21263 SE BORGES RD	N/A	CLACKAMAS	10/31/2018	OR Dept. of Environmental Quality - Leaking Underground Storage Tank database (DEQ\LUST-NFA)	M26	UST - Confirmed Leaking but listed as NFA - DEQ LUST List	L
LUST - NFA - Heating Oil Tank	03-02-0458	CLEANUP_COMPLETE	Heating Oil Tank	17664 S CARLSON RD	N/A	CLACKAMAS	10/31/2018	OR Dept. of Environmental Quality - Leaking Underground Storage Tank database (DEQ\LUST-NFA)	M26	UST - Confirmed Leaking but listed as NFA - DEQ LUST List	L
LUST - NFA - Heating Oil Tank	26-02-0890	CLEANUP_COMPLETE	Heating Oil Tank	428 SW BANCROFT ST	N/A	CLACKAMAS	10/31/2018	OR Dept. of Environmental Quality - Leaking Underground Storage Tank database (DEQ\LUST-NFA)	M26	UST - Confirmed Leaking but listed as NFA - DEQ LUST List	L

Database Identifier (DB_ID)	Site Identifier	Status	Common Name	Address	City	County	Retrieval Date (RET_DATE)	Data Source	DEQ PCS Code	DEQ PCS Type	Relative Risk
LUST - NFA - Heating Oil Tank	26-02-0908	CLEANUP_COMPLETE	Heating Oil Tank	536 SW WESTWOOD DRIVE	N/A	CLACKAMAS	10/31/2018	OR Dept. of Environmental Quality - Leaking Underground Storage Tank database (DEQ\LUST-NFA)	M26	UST - Confirmed Leaking but listed as NFA - DEQ LUST List	L
LUST - NFA - Heating Oil Tank	26-02-0910	CLEANUP_COMPLETE	Heating Oil Tank	4835 SW 31ST DRIVE	N/A	CLACKAMAS	10/31/2018	OR Dept. of Environmental Quality - Leaking Underground Storage Tank database (DEQ\LUST-NFA)	M26	UST - Confirmed Leaking but listed as NFA - DEQ LUST List	L
LUST - NFA - Heating Oil Tank	03-02-0962	CLEANUP_COMPLETE	Heating Oil Tank	31625 SE HINMAN RD	N/A	CLACKAMAS	10/31/2018	OR Dept. of Environmental Quality - Leaking Underground Storage Tank database (DEQ\LUST-NFA)	M26	UST - Confirmed Leaking but listed as NFA - DEQ LUST List	L
LUST - NFA - Heating Oil Tank	26-02-1054	CLEANUP_COMPLETE	Heating Oil Tank	717 NE 75TH AVENUE	N/A	CLACKAMAS	10/31/2018	OR Dept. of Environmental Quality - Leaking Underground Storage Tank database (DEQ\LUST-NFA)	M26	UST - Confirmed Leaking but listed as NFA - DEQ LUST List	L
LUST - NFA - Heating Oil Tank	03-02-1216	CLEANUP_COMPLETE	Heating Oil Tank	335 E EXETER ST	Gladstone	CLACKAMAS	10/31/2018	OR Dept. of Environmental Quality - Leaking Underground Storage Tank database (DEQ\LUST-NFA)	M26	UST - Confirmed Leaking but listed as NFA - DEQ LUST List	L
LUST - NFA - Heating Oil Tank	26-02-1377	CLEANUP_COMPLETE	Heating Oil Tank	10500 SE VRANDENBURG RD	N/A	CLACKAMAS	10/31/2018	OR Dept. of Environmental Quality - Leaking Underground Storage Tank database (DEQ\LUST-NFA)	M26	UST - Confirmed Leaking but listed as NFA - DEQ LUST List	L
LUST - NFA - Heating Oil Tank	26-02-1410	CLEANUP_COMPLETE	Heating Oil Tank	2017 SW SUNSET BOULEVARD	N/A	CLACKAMAS	10/31/2018	OR Dept. of Environmental Quality - Leaking Underground Storage Tank database (DEQ\LUST-NFA)	M26	UST - Confirmed Leaking but listed as NFA - DEQ LUST List	L
LUST - NFA - Heating Oil Tank	03-02-1420	CLEANUP_COMPLETE	Heating Oil Tank	16735 S ARCHER DR	N/A	CLACKAMAS	10/31/2018	OR Dept. of Environmental Quality - Leaking Underground Storage Tank database (DEQ\LUST-NFA)	M26	UST - Confirmed Leaking but listed as NFA - DEQ LUST List	L
LUST - NFA - Heating Oil Tank	03-02-1541	CLEANUP_COMPLETE	Heating Oil Tank	14110 S THURMAN ST	Oregon City	CLACKAMAS	10/31/2018	OR Dept. of Environmental Quality - Leaking Underground Storage Tank database (DEQ\LUST-NFA)	M26	UST - Confirmed Leaking but listed as NFA - DEQ LUST List	L
LUST - NFA - Heating Oil Tank	03-03-0062	CLEANUP_COMPLETE	Heating Oil Tank	14878 HIGHWAY 212	N/A	CLACKAMAS	10/31/2018	OR Dept. of Environmental Quality - Leaking Underground Storage Tank database (DEQ\LUST-NFA)	M26	UST - Confirmed Leaking but listed as NFA - DEQ LUST List	L
LUST - NFA - Heating Oil Tank	03-03-0093	CLEANUP_COMPLETE	Heating Oil Tank	15430 S SPRINGWATER RD	N/A	CLACKAMAS	10/31/2018	OR Dept. of Environmental Quality - Leaking Underground Storage Tank database (DEQ\LUST-NFA)	M26	UST - Confirmed Leaking but listed as NFA - DEQ LUST List	L
LUST - NFA - Heating Oil Tank	26-03-0120	CLEANUP_COMPLETE	Heating Oil Tank	5043 SW 19TH DRIVE	N/A	CLACKAMAS	10/31/2018	OR Dept. of Environmental Quality - Leaking Underground Storage Tank database (DEQ\LUST-NFA)	M26	UST - Confirmed Leaking but listed as NFA - DEQ LUST List	L
LUST - NFA - Heating Oil Tank	26-03-0186	CLEANUP_COMPLETE	Heating Oil Tank	4921 SW 26TH DR	N/A	CLACKAMAS	10/31/2018	OR Dept. of Environmental Quality - Leaking Underground Storage Tank database (DEQ\LUST-NFA)	M26	UST - Confirmed Leaking but listed as NFA - DEQ LUST List	L
LUST - NFA - Heating Oil Tank	03-03-0360	CLEANUP_COMPLETE	Heating Oil Tank	16060 SE SUNNYSIDE RD	N/A	CLACKAMAS	10/31/2018	OR Dept. of Environmental Quality - Leaking Underground Storage Tank database (DEQ\LUST-NFA)	M26	UST - Confirmed Leaking but listed as NFA - DEQ LUST List	L
LUST - NFA - Heating Oil Tank	03-05-0074	CLEANUP_COMPLETE	Heating Oil Tank	16060 SE SUNNYSIDE RD	N/A	CLACKAMAS	10/31/2018	OR Dept. of Environmental Quality - Leaking Underground Storage Tank database (DEQ\LUST-NFA)	M26	UST - Confirmed Leaking but listed as NFA - DEQ LUST List	L
LUST - NFA - Heating Oil Tank	26-03-0533	CLEANUP_COMPLETE	Heating Oil Tank	BLOCK 47, NE HOLLADAY & MLK JR BLVD	N/A	CLACKAMAS	10/31/2018	OR Dept. of Environmental Quality - Leaking Underground Storage Tank database (DEQ\LUST-NFA)	M26	UST - Confirmed Leaking but listed as NFA - DEQ LUST List	L
LUST - NFA - Heating Oil Tank	03-03-0536	CLEANUP_COMPLETE	Heating Oil Tank	32203 SE DAPHNE CT	N/A	CLACKAMAS	10/31/2018	OR Dept. of Environmental Quality - Leaking Underground Storage Tank database (DEQ\LUST-NFA)	M26	UST - Confirmed Leaking but listed as NFA - DEQ LUST List	L

Database Identifier (DB_ID)	Site Identifier	Status	Common Name	Address	City	County	Retrieval Date (RET_DATE)	Data Source	DEQ PCS Code	DEQ PCS Type	Relative Risk
LUST - NFA - Heating Oil Tank	03-03-0686	CLEANUP_COMPLETE	Heating Oil Tank	9775 SE 302ND LN	N/A	CLACKAMAS	10/31/2018	OR Dept. of Environmental Quality - Leaking Underground Storage Tank database (DEQ\LUST-NFA)	M26	UST - Confirmed Leaking but listed as NFA - DEQ LUST List	L
LUST - NFA - Heating Oil Tank	26-03-0694	CLEANUP_COMPLETE	Heating Oil Tank	3341 SW SEYMOUR STREET	N/A	CLACKAMAS	10/31/2018	OR Dept. of Environmental Quality - Leaking Underground Storage Tank database (DEQ\LUST-NFA)	M26	UST - Confirmed Leaking but listed as NFA - DEQ LUST List	L
LUST - NFA - Heating Oil Tank	26-03-0703	CLEANUP_COMPLETE	Heating Oil Tank	4527 SW 29TH AVENUE	N/A	CLACKAMAS	10/31/2018	OR Dept. of Environmental Quality - Leaking Underground Storage Tank database (DEQ\LUST-NFA)	M26	UST - Confirmed Leaking but listed as NFA - DEQ LUST List	L
LUST - NFA - Heating Oil Tank	26-03-0729	CLEANUP_COMPLETE	Heating Oil Tank	4524 SW 34TH AVENUE	N/A	CLACKAMAS	10/31/2018	OR Dept. of Environmental Quality - Leaking Underground Storage Tank database (DEQ\LUST-NFA)	M26	UST - Confirmed Leaking but listed as NFA - DEQ LUST List	L
LUST - NFA - Heating Oil Tank	26-03-0890	CLEANUP_COMPLETE	Heating Oil Tank	5120 SW RICHARDSON DRIVE	N/A	CLACKAMAS	10/31/2018	OR Dept. of Environmental Quality - Leaking Underground Storage Tank database (DEQ\LUST-NFA)	M26	UST - Confirmed Leaking but listed as NFA - DEQ LUST List	L
LUST - NFA - Heating Oil Tank	26-03-0939	CLEANUP_COMPLETE	Heating Oil Tank	5114 SW VIEW POINTE TERRACE	N/A	CLACKAMAS	10/31/2018	OR Dept. of Environmental Quality - Leaking Underground Storage Tank database (DEQ\LUST-NFA)	M26	UST - Confirmed Leaking but listed as NFA - DEQ LUST List	L
LUST - NFA - Heating Oil Tank	26-03-0952	CLEANUP_COMPLETE	Heating Oil Tank	2621 SW SUNSET BOULEVARD	N/A	CLACKAMAS	10/31/2018	OR Dept. of Environmental Quality - Leaking Underground Storage Tank database (DEQ\LUST-NFA)	M26	UST - Confirmed Leaking but listed as NFA - DEQ LUST List	L
LUST - NFA - Heating Oil Tank	26-03-0963	CLEANUP_COMPLETE	Heating Oil Tank	4901 SW 26TH DRIVE	N/A	CLACKAMAS	10/31/2018	OR Dept. of Environmental Quality - Leaking Underground Storage Tank database (DEQ\LUST-NFA)	M26	UST - Confirmed Leaking but listed as NFA - DEQ LUST List	L
LUST - NFA - Heating Oil Tank	03-03-0964	CLEANUP_COMPLETE	Heating Oil Tank	19531 SE BORGES RD	N/A	CLACKAMAS	10/31/2018	OR Dept. of Environmental Quality - Leaking Underground Storage Tank database (DEQ\LUST-NFA)	M26	UST - Confirmed Leaking but listed as NFA - DEQ LUST List	L
LUST - NFA - Heating Oil Tank	26-03-1014	CLEANUP_COMPLETE	Heating Oil Tank	3929 SW MOUNT ADAMS DR	N/A	CLACKAMAS	10/31/2018	OR Dept. of Environmental Quality - Leaking Underground Storage Tank database (DEQ\LUST-NFA)	M26	UST - Confirmed Leaking but listed as NFA - DEQ LUST List	L
LUST - NFA - Heating Oil Tank	26-03-1005	CLEANUP_COMPLETE	Heating Oil Tank	12155 SE 143RD PL	N/A	CLACKAMAS	10/31/2018	OR Dept. of Environmental Quality - Leaking Underground Storage Tank database (DEQ\LUST-NFA)	M26	UST - Confirmed Leaking but listed as NFA - DEQ LUST List	L
LUST - NFA - Heating Oil Tank	26-03-1314	CLEANUP_COMPLETE	Heating Oil Tank	4260 SW CHESAPEAKE AVENUE	N/A	CLACKAMAS	10/31/2018	OR Dept. of Environmental Quality - Leaking Underground Storage Tank database (DEQ\LUST-NFA)	M26	UST - Confirmed Leaking but listed as NFA - DEQ LUST List	L
LUST - NFA - Heating Oil Tank	26-03-1368	CLEANUP_COMPLETE	Heating Oil Tank	6429 SW BURLINGAME PLACE	N/A	CLACKAMAS	10/31/2018	OR Dept. of Environmental Quality - Leaking Underground Storage Tank database (DEQ\LUST-NFA)	M26	UST - Confirmed Leaking but listed as NFA - DEQ LUST List	L
LUST - NFA - Heating Oil Tank	26-03-1480	CLEANUP_COMPLETE	Heating Oil Tank	4805 SW 26TH DRIVE	N/A	CLACKAMAS	10/31/2018	OR Dept. of Environmental Quality - Leaking Underground Storage Tank database (DEQ\LUST-NFA)	M26	UST - Confirmed Leaking but listed as NFA - DEQ LUST List	L
LUST - NFA - Heating Oil Tank	03-03-1511	CLEANUP_COMPLETE	Heating Oil Tank	25003 S BEESON RD	N/A	CLACKAMAS	10/31/2018	OR Dept. of Environmental Quality - Leaking Underground Storage Tank database (DEQ\LUST-NFA)	M26	UST - Confirmed Leaking but listed as NFA - DEQ LUST List	L
LUST - NFA - Heating Oil Tank	26-03-1687	CLEANUP_COMPLETE	Heating Oil Tank	5115 SW 18TH PLACE	N/A	CLACKAMAS	10/31/2018	OR Dept. of Environmental Quality - Leaking Underground Storage Tank database (DEQ\LUST-NFA)	M26	UST - Confirmed Leaking but listed as NFA - DEQ LUST List	L
LUST - NFA - Heating Oil Tank	26-03-1882	CLEANUP_COMPLETE	Heating Oil Tank	3226 SE 85TH AVENUE	N/A	CLACKAMAS	10/31/2018	OR Dept. of Environmental Quality - Leaking Underground Storage Tank database (DEQ\LUST-NFA)	M26	UST - Confirmed Leaking but listed as NFA - DEQ LUST List	L

Database Identifier (DB_ID)	Site Identifier	Status	Common Name	Address	City	County	Retrieval Date (RET_DATE)	Data Source	DEQ PCS Code	DEQ PCS Type	Relative Risk
LUST - NFA - Heating Oil Tank	26-03-1985	CLEANUP_COMPLETE	Heating Oil Tank	2362 SW SUNSET BOULEVARD	N/A	CLACKAMAS	10/31/2018	OR Dept. of Environmental Quality - Leaking Underground Storage Tank database (DEQ\LUST-NFA)	M26	UST - Confirmed Leaking but listed as NFA - DEQ LUST List	L
LUST - NFA - Heating Oil Tank	26-03-1987	CLEANUP_COMPLETE	Heating Oil Tank	5121 SW 18TH PLACE	N/A	CLACKAMAS	10/31/2018	OR Dept. of Environmental Quality - Leaking Underground Storage Tank database (DEQ\LUST-NFA)	M26	UST - Confirmed Leaking but listed as NFA - DEQ LUST List	L
LUST - NFA - Heating Oil Tank	26-03-1996	CLEANUP_COMPLETE	Heating Oil Tank	3291 SW FAIRMOUNT BOULEVARD	N/A	CLACKAMAS	10/31/2018	OR Dept. of Environmental Quality - Leaking Underground Storage Tank database (DEQ\LUST-NFA)	M26	UST - Confirmed Leaking but listed as NFA - DEQ LUST List	L
LUST - NFA - Heating Oil Tank	03-03-2328	CLEANUP_COMPLETE	Heating Oil Tank	27944 SE GERBER CT	N/A	CLACKAMAS	10/31/2018	OR Dept. of Environmental Quality - Leaking Underground Storage Tank database (DEQ\LUST-NFA)	M26	UST - Confirmed Leaking but listed as NFA - DEQ LUST List	L
LUST - NFA - Heating Oil Tank	26-03-2375	CLEANUP_COMPLETE	Heating Oil Tank	132 NE LAURELHURST PLACE	N/A	CLACKAMAS	10/31/2018	OR Dept. of Environmental Quality - Leaking Underground Storage Tank database (DEQ\LUST-NFA)	M26	UST - Confirmed Leaking but listed as NFA - DEQ LUST List	L
LUST - NFA - Heating Oil Tank	26-03-2537	CLEANUP_COMPLETE	Heating Oil Tank	5465 SW MARTHA TERRACE	N/A	CLACKAMAS	10/31/2018	OR Dept. of Environmental Quality - Leaking Underground Storage Tank database (DEQ\LUST-NFA)	M26	UST - Confirmed Leaking but listed as NFA - DEQ LUST List	L
LUST - NFA - Heating Oil Tank	26-03-2586	CLEANUP_COMPLETE	Heating Oil Tank	6037 SW 18TH DRIVE	N/A	CLACKAMAS	10/31/2018	OR Dept. of Environmental Quality - Leaking Underground Storage Tank database (DEQ\LUST-NFA)	M26	UST - Confirmed Leaking but listed as NFA - DEQ LUST List	L
LUST - NFA - Heating Oil Tank	03-03-1306	CLEANUP_COMPLETE	Heating Oil Tank	750 E DARTMOUTH ST	Gladstone	CLACKAMAS	10/31/2018	OR Dept. of Environmental Quality - Leaking Underground Storage Tank database (DEQ\LUST-NFA)	M26	UST - Confirmed Leaking but listed as NFA - DEQ LUST List	L
LUST - NFA - Heating Oil Tank	03-00-5169	CLEANUP_COMPLETE	Heating Oil Tank	360 E ARLINGTON ST	Gladstone	CLACKAMAS	10/31/2018	OR Dept. of Environmental Quality - Leaking Underground Storage Tank database (DEQ\LUST-NFA)	M26	UST - Confirmed Leaking but listed as NFA - DEQ LUST List	L
LUST - NFA - Heating Oil Tank	03-01-6362	CLEANUP_COMPLETE	Heating Oil Tank	19393 SE RUDIGER PL	N/A	CLACKAMAS	10/31/2018	OR Dept. of Environmental Quality - Leaking Underground Storage Tank database (DEQ\LUST-NFA)	M26	UST - Confirmed Leaking but listed as NFA - DEQ LUST List	L
LUST - NFA - Heating Oil Tank	03-00-5181	CLEANUP_COMPLETE	Heating Oil Tank	345 E EXETER ST	Gladstone	CLACKAMAS	10/31/2018	OR Dept. of Environmental Quality - Leaking Underground Storage Tank database (DEQ\LUST-NFA)	M26	UST - Confirmed Leaking but listed as NFA - DEQ LUST List	L
LUST - NFA - Heating Oil Tank	03-99-0937	CLEANUP_COMPLETE	Heating Oil Tank	11523 SE 147TH AVE	N/A	CLACKAMAS	10/31/2018	OR Dept. of Environmental Quality - Leaking Underground Storage Tank database (DEQ\LUST-NFA)	M26	UST - Confirmed Leaking but listed as NFA - DEQ LUST List	L
LUST - NFA - Heating Oil Tank	03-03-0099	CLEANUP_COMPLETE	Heating Oil Tank	11650 SE 147TH AVE	N/A	CLACKAMAS	10/31/2018	OR Dept. of Environmental Quality - Leaking Underground Storage Tank database (DEQ\LUST-NFA)	M26	UST - Confirmed Leaking but listed as NFA - DEQ LUST List	L
LUST - NFA - Heating Oil Tank	03-00-5712	CLEANUP_COMPLETE	Heating Oil Tank	14280 SE ALDRIDGE RD	N/A	CLACKAMAS	10/31/2018	OR Dept. of Environmental Quality - Leaking Underground Storage Tank database (DEQ\LUST-NFA)	M26	UST - Confirmed Leaking but listed as NFA - DEQ LUST List	L
LUST - NFA - Heating Oil Tank	03-01-6768	CLEANUP_COMPLETE	Heating Oil Tank	21903 SE BORGES RD	N/A	CLACKAMAS	10/31/2018	OR Dept. of Environmental Quality - Leaking Underground Storage Tank database (DEQ\LUST-NFA)	M26	UST - Confirmed Leaking but listed as NFA - DEQ LUST List	L
LUST - NFA - Heating Oil Tank	26-03-0131	CLEANUP_COMPLETE	Heating Oil Tank	665 E EXETER STREET	Gladstone	CLACKAMAS	10/31/2018	OR Dept. of Environmental Quality - Leaking Underground Storage Tank database (DEQ\LUST-NFA)	M26	UST - Confirmed Leaking but listed as NFA - DEQ LUST List	L
LUST - NFA - Heating Oil Tank	03-04-0088	CLEANUP_COMPLETE	Heating Oil Tank	660 E ARLINGTON ST	Gladstone	CLACKAMAS	10/31/2018	OR Dept. of Environmental Quality - Leaking Underground Storage Tank database (DEQ\LUST-NFA)	M26	UST - Confirmed Leaking but listed as NFA - DEQ LUST List	L

Database Identifier (DB_ID)	Site Identifier	Status	Common Name	Address	City	County	Retrieval Date (RET_DATE)	Data Source	DEQ PCS Code	DEQ PCS Type	Relative Risk
LUST - NFA - Heating Oil Tank	03-04-0157	CLEANUP_COMPLETE	Heating Oil Tank	21660 SE DRAKE RD	N/A	CLACKAMAS	10/31/2018	OR Dept. of Environmental Quality - Leaking Underground Storage Tank database (DEQ\LUST-NFA)	M26	UST - Confirmed Leaking but listed as NFA - DEQ LUST List	L
LUST - NFA - Heating Oil Tank	03-04-0168	CLEANUP_COMPLETE	Heating Oil Tank	26570 SE CURRIN RD	N/A	CLACKAMAS	10/31/2018	OR Dept. of Environmental Quality - Leaking Underground Storage Tank database (DEQ\LUST-NFA)	M26	UST - Confirmed Leaking but listed as NFA - DEQ LUST List	L
LUST - NFA - Heating Oil Tank	03-01-6575	CLEANUP_COMPLETE	Heating Oil Tank	19130 SE HIGHWAY 212	N/A	CLACKAMAS	10/31/2018	OR Dept. of Environmental Quality - Leaking Underground Storage Tank database (DEQ\LUST-NFA)	M26	UST - Confirmed Leaking but listed as NFA - DEQ LUST List	L
LUST - NFA - Heating Oil Tank	03-04-0658	CLEANUP_COMPLETE	Heating Oil Tank	12635 SE LANI LN	N/A	CLACKAMAS	10/31/2018	OR Dept. of Environmental Quality - Leaking Underground Storage Tank database (DEQ\LUST-NFA)	M26	UST - Confirmed Leaking but listed as NFA - DEQ LUST List	L
LUST - NFA - Heating Oil Tank	03-04-0723	CLEANUP_COMPLETE	Heating Oil Tank	15953 S HATTAN RD	N/A	CLACKAMAS	10/31/2018	OR Dept. of Environmental Quality - Leaking Underground Storage Tank database (DEQ\LUST-NFA)	M26	UST - Confirmed Leaking but listed as NFA - DEQ LUST List	L
LUST - NFA - Heating Oil Tank	03-04-0789	CLEANUP_COMPLETE	Heating Oil Tank	16991 S HATTAN RD	N/A	CLACKAMAS	10/31/2018	OR Dept. of Environmental Quality - Leaking Underground Storage Tank database (DEQ\LUST-NFA)	M26	UST - Confirmed Leaking but listed as NFA - DEQ LUST List	L
LUST - NFA - Heating Oil Tank	03-04-0792	CLEANUP_COMPLETE	Heating Oil Tank	555 E DARTMOUTH ST	Gladstone	CLACKAMAS	10/31/2018	OR Dept. of Environmental Quality - Leaking Underground Storage Tank database (DEQ\LUST-NFA)	M26	UST - Confirmed Leaking but listed as NFA - DEQ LUST List	L
LUST - NFA - Heating Oil Tank	03-04-0904	CLEANUP_COMPLETE	Heating Oil Tank	21626 SE HAPPINESS HILL LN	N/A	CLACKAMAS	10/31/2018	OR Dept. of Environmental Quality - Leaking Underground Storage Tank database (DEQ\LUST-NFA)	M26	UST - Confirmed Leaking but listed as NFA - DEQ LUST List	L
LUST - NFA - Heating Oil Tank	03-04-1181	CLEANUP_COMPLETE	Heating Oil Tank	28880 SE HAWKINS LN	N/A	CLACKAMAS	10/31/2018	OR Dept. of Environmental Quality - Leaking Underground Storage Tank database (DEQ\LUST-NFA)	M26	UST - Confirmed Leaking but listed as NFA - DEQ LUST List	L
LUST - NFA - Heating Oil Tank	03-04-1292	CLEANUP_COMPLETE	Heating Oil Tank	21730 SE HIGHWAY 224	N/A	CLACKAMAS	10/31/2018	OR Dept. of Environmental Quality - Leaking Underground Storage Tank database (DEQ\LUST-NFA)	M26	UST - Confirmed Leaking but listed as NFA - DEQ LUST List	L
LUST - NFA - Heating Oil Tank	03-06-0568	CLEANUP_COMPLETE	Heating Oil Tank	13591 SE SUNNYSIDE RD	N/A	CLACKAMAS	10/31/2018	OR Dept. of Environmental Quality - Leaking Underground Storage Tank database (DEQ\LUST-NFA)	M26	UST - Confirmed Leaking but listed as NFA - DEQ LUST List	L
LUST - NFA - Heating Oil Tank	03-06-0575	CLEANUP_COMPLETE	Heating Oil Tank	11145 SE DIANA AVE	N/A	CLACKAMAS	10/31/2018	OR Dept. of Environmental Quality - Leaking Underground Storage Tank database (DEQ\LUST-NFA)	M26	UST - Confirmed Leaking but listed as NFA - DEQ LUST List	L
LUST - NFA - Heating Oil Tank	03-06-0617	CLEANUP_COMPLETE	Heating Oil Tank	15168 S BURKSTROM RD	N/A	CLACKAMAS	10/31/2018	OR Dept. of Environmental Quality - Leaking Underground Storage Tank database (DEQ\LUST-NFA)	M26	UST - Confirmed Leaking but listed as NFA - DEQ LUST List	L
LUST - NFA - Heating Oil Tank	03-06-0621	CLEANUP_COMPLETE	Heating Oil Tank	14858 SE 142ND AVE	N/A	CLACKAMAS	10/31/2018	OR Dept. of Environmental Quality - Leaking Underground Storage Tank database (DEQ\LUST-NFA)	M26	UST - Confirmed Leaking but listed as NFA - DEQ LUST List	L
LUST - NFA - Heating Oil Tank	03-06-0707	CLEANUP_COMPLETE	Heating Oil Tank	15470 SE ROYER RD	N/A	CLACKAMAS	10/31/2018	OR Dept. of Environmental Quality - Leaking Underground Storage Tank database (DEQ\LUST-NFA)	M26	UST - Confirmed Leaking but listed as NFA - DEQ LUST List	L
LUST - NFA - Heating Oil Tank	03-06-0031	CLEANUP_COMPLETE	Heating Oil Tank	9495 SE 172ND AVE	N/A	CLACKAMAS	10/31/2018	OR Dept. of Environmental Quality - Leaking Underground Storage Tank database (DEQ\LUST-NFA)	M26	UST - Confirmed Leaking but listed as NFA - DEQ LUST List	L
LUST - NFA - Heating Oil Tank	03-06-0262	CLEANUP_COMPLETE	Heating Oil Tank	29495 SE KELSO RD	N/A	CLACKAMAS	10/31/2018	OR Dept. of Environmental Quality - Leaking Underground Storage Tank database (DEQ\LUST-NFA)	M26	UST - Confirmed Leaking but listed as NFA - DEQ LUST List	L

Database Identifier (DB_ID)	Site Identifier	Status	Common Name	Address	City	County	Retrieval Date (RET_DATE)	Data Source	DEQ PCS Code	DEQ PCS Type	Relative Risk
LUST - NFA - Heating Oil Tank	03-06-0500	CLEANUP_COMPLETE	Heating Oil Tank	19642 SE HIGHWAY 212	N/A	CLACKAMAS	10/31/2018	OR Dept. of Environmental Quality - Leaking Underground Storage Tank database (DEQ\LUST-NFA)	M26	UST - Confirmed Leaking but listed as NFA - DEQ LUST List	L
LUST - NFA - Heating Oil Tank	03-05-1766	CLEANUP_COMPLETE	Heating Oil Tank	170 E ARLINGTON ST	Gladstone	CLACKAMAS	10/31/2018	OR Dept. of Environmental Quality - Leaking Underground Storage Tank database (DEQ\LUST-NFA)	M26	UST - Confirmed Leaking but listed as NFA - DEQ LUST List	L
LUST - NFA - Heating Oil Tank	03-05-1934	CLEANUP_COMPLETE	Heating Oil Tank	12742 SE STALEY AVE	N/A	CLACKAMAS	10/31/2018	OR Dept. of Environmental Quality - Leaking Underground Storage Tank database (DEQ\LUST-NFA)	M26	UST - Confirmed Leaking but listed as NFA - DEQ LUST List	L
LUST - NFA - Heating Oil Tank	03-05-2008	CLEANUP_COMPLETE	Heating Oil Tank	12075 SE VERNON ST	N/A	CLACKAMAS	10/31/2018	OR Dept. of Environmental Quality - Leaking Underground Storage Tank database (DEQ\LUST-NFA)	M26	UST - Confirmed Leaking but listed as NFA - DEQ LUST List	L
LUST - NFA - Heating Oil Tank	03-05-2111	CLEANUP_COMPLETE	Heating Oil Tank	17648 SE FOSBERG RD	N/A	CLACKAMAS	10/31/2018	OR Dept. of Environmental Quality - Leaking Underground Storage Tank database (DEQ\LUST-NFA)	M26	UST - Confirmed Leaking but listed as NFA - DEQ LUST List	L
LUST - NFA - Heating Oil Tank	03-05-2416	CLEANUP_COMPLETE	Heating Oil Tank	18250 S LAURISA LN	N/A	CLACKAMAS	10/31/2018	OR Dept. of Environmental Quality - Leaking Underground Storage Tank database (DEQ\LUST-NFA)	M26	UST - Confirmed Leaking but listed as NFA - DEQ LUST List	L
LUST - NFA - Heating Oil Tank	03-05-1096	CLEANUP_COMPLETE	Heating Oil Tank	18820 S KIMBALL RD	N/A	CLACKAMAS	10/31/2018	OR Dept. of Environmental Quality - Leaking Underground Storage Tank database (DEQ\LUST-NFA)	M26	UST - Confirmed Leaking but listed as NFA - DEQ LUST List	L
LUST - NFA - Heating Oil Tank	03-05-1113	CLEANUP_COMPLETE	Heating Oil Tank	14537 SE SUNNYSIDE RD	N/A	CLACKAMAS	10/31/2018	OR Dept. of Environmental Quality - Leaking Underground Storage Tank database (DEQ\LUST-NFA)	M26	UST - Confirmed Leaking but listed as NFA - DEQ LUST List	L
LUST - NFA - Heating Oil Tank	03-05-1152	CLEANUP_COMPLETE	Heating Oil Tank	17760 S GLISAN RD	N/A	CLACKAMAS	10/31/2018	OR Dept. of Environmental Quality - Leaking Underground Storage Tank database (DEQ\LUST-NFA)	M26	UST - Confirmed Leaking but listed as NFA - DEQ LUST List	L
LUST - NFA - Heating Oil Tank	03-05-1464	CLEANUP_COMPLETE	Heating Oil Tank	720 E EXETER ST	Gladstone	CLACKAMAS	10/31/2018	OR Dept. of Environmental Quality - Leaking Underground Storage Tank database (DEQ\LUST-NFA)	M26	UST - Confirmed Leaking but listed as NFA - DEQ LUST List	L
LUST - NFA - Heating Oil Tank	03-05-1522	CLEANUP_COMPLETE	Heating Oil Tank	15731 S WASHINGTON ST	Oregon City	CLACKAMAS	10/31/2018	OR Dept. of Environmental Quality - Leaking Underground Storage Tank database (DEQ\LUST-NFA)	M26	UST - Confirmed Leaking but listed as NFA - DEQ LUST List	L
LUST - NFA - Heating Oil Tank	03-05-1586	CLEANUP_COMPLETE	Heating Oil Tank	610 1ST ST	Gladstone	CLACKAMAS	10/31/2018	OR Dept. of Environmental Quality - Leaking Underground Storage Tank database (DEQ\LUST-NFA)	M26	UST - Confirmed Leaking but listed as NFA - DEQ LUST List	L
LUST - NFA - Heating Oil Tank	03-05-1669	CLEANUP_COMPLETE	Heating Oil Tank	15596 SE GREEN HILLS CT	N/A	CLACKAMAS	10/31/2018	OR Dept. of Environmental Quality - Leaking Underground Storage Tank database (DEQ\LUST-NFA)	M26	UST - Confirmed Leaking but listed as NFA - DEQ LUST List	L
LUST - NFA - Heating Oil Tank	26-05-1002	CLEANUP_COMPLETE	Heating Oil Tank	15201 S STEVENS RD	N/A	CLACKAMAS	10/31/2018	OR Dept. of Environmental Quality - Leaking Underground Storage Tank database (DEQ\LUST-NFA)	M26	UST - Confirmed Leaking but listed as NFA - DEQ LUST List	L
LUST - NFA - Heating Oil Tank	03-05-1013	CLEANUP_COMPLETE	Heating Oil Tank	10030 SE SCHACHT RD	N/A	CLACKAMAS	10/31/2018	OR Dept. of Environmental Quality - Leaking Underground Storage Tank database (DEQ\LUST-NFA)	M26	UST - Confirmed Leaking but listed as NFA - DEQ LUST List	L
LUST - NFA - Heating Oil Tank	03-05-1025	CLEANUP_COMPLETE	Heating Oil Tank	18382 S NORMAN RD	N/A	CLACKAMAS	10/31/2018	OR Dept. of Environmental Quality - Leaking Underground Storage Tank database (DEQ\LUST-NFA)	M26	UST - Confirmed Leaking but listed as NFA - DEQ LUST List	L
LUST - NFA - Heating Oil Tank	03-04-2357	CLEANUP_COMPLETE	Heating Oil Tank	680 E CLARENDON ST	Gladstone	CLACKAMAS	10/31/2018	OR Dept. of Environmental Quality - Leaking Underground Storage Tank database (DEQ\LUST-NFA)	M26	UST - Confirmed Leaking but listed as NFA - DEQ LUST List	L

Database Identifier (DB_ID)	Site Identifier	Status	Common Name	Address	City	County	Retrieval Date (RET_DATE)	Data Source	DEQ PCS Code	DEQ PCS Type	Relative Risk
LUST - NFA - Heating Oil Tank	03-05-0075	CLEANUP_COMPLETE	Heating Oil Tank	15900 SE SUNNYSIDE RD	N/A	CLACKAMAS	10/31/2018	OR Dept. of Environmental Quality - Leaking Underground Storage Tank database (DEQ\LUST-NFA)	M26	UST - Confirmed Leaking but listed as NFA - DEQ LUST List	L
LUST - NFA - Heating Oil Tank	03-05-0214	CLEANUP_COMPLETE	Heating Oil Tank	16315 SE 232ND DR	N/A	CLACKAMAS	10/31/2018	OR Dept. of Environmental Quality - Leaking Underground Storage Tank database (DEQ\LUST-NFA)	M26	UST - Confirmed Leaking but listed as NFA - DEQ LUST List	L
LUST - NFA - Heating Oil Tank	03-04-1616	CLEANUP_COMPLETE	Heating Oil Tank	17900 S EDGEWOOD LN	N/A	CLACKAMAS	10/31/2018	OR Dept. of Environmental Quality - Leaking Underground Storage Tank database (DEQ\LUST-NFA)	M26	UST - Confirmed Leaking but listed as NFA - DEQ LUST List	L
LUST - NFA - Heating Oil Tank	26-04-1787	CLEANUP_COMPLETE	Heating Oil Tank	14877 CLACKAMAS RIVER RD	N/A	CLACKAMAS	10/31/2018	OR Dept. of Environmental Quality - Leaking Underground Storage Tank database (DEQ\LUST-NFA)	M26	UST - Confirmed Leaking but listed as NFA - DEQ LUST List	L
LUST - NFA - Heating Oil Tank	03-04-1953	CLEANUP_COMPLETE	Heating Oil Tank	480 HARVARD AVE	Gladstone	CLACKAMAS	10/31/2018	OR Dept. of Environmental Quality - Leaking Underground Storage Tank database (DEQ\LUST-NFA)	M26	UST - Confirmed Leaking but listed as NFA - DEQ LUST List	L
LUST - NFA - Heating Oil Tank	10-06-1425	CLEANUP_COMPLETE	Heating Oil Tank	20064 S SPRINGWATER RD	N/A	CLACKAMAS	10/31/2018	OR Dept. of Environmental Quality - Leaking Underground Storage Tank database (DEQ\LUST-NFA)	M26	UST - Confirmed Leaking but listed as NFA - DEQ LUST List	L
LUST - NFA - Heating Oil Tank	03-06-1510	CLEANUP_COMPLETE	Heating Oil Tank	17790 SE 82ND DR	Gladstone	CLACKAMAS	10/31/2018	OR Dept. of Environmental Quality - Leaking Underground Storage Tank database (DEQ\LUST-NFA)	M26	UST - Confirmed Leaking but listed as NFA - DEQ LUST List	L
LUST - NFA - Heating Oil Tank	03-06-1690	CLEANUP_COMPLETE	Heating Oil Tank	29809 SE HIGHWAY 211	N/A	CLACKAMAS	10/31/2018	OR Dept. of Environmental Quality - Leaking Underground Storage Tank database (DEQ\LUST-NFA)	M26	UST - Confirmed Leaking but listed as NFA - DEQ LUST List	L
LUST - NFA - Heating Oil Tank	03-06-0853	CLEANUP_COMPLETE	Heating Oil Tank	365 E EXETER ST	Gladstone	CLACKAMAS	10/31/2018	OR Dept. of Environmental Quality - Leaking Underground Storage Tank database (DEQ\LUST-NFA)	M26	UST - Confirmed Leaking but listed as NFA - DEQ LUST List	L
LUST - NFA - Heating Oil Tank	03-06-0875	CLEANUP_COMPLETE	Heating Oil Tank	26500 SE EAGLE CREEK RD	N/A	CLACKAMAS	10/31/2018	OR Dept. of Environmental Quality - Leaking Underground Storage Tank database (DEQ\LUST-NFA)	M26	UST - Confirmed Leaking but listed as NFA - DEQ LUST List	L
LUST - NFA - Heating Oil Tank	03-07-0062	CLEANUP_COMPLETE	Heating Oil Tank	13047 SE SUNNYSIDE RD	N/A	CLACKAMAS	10/31/2018	OR Dept. of Environmental Quality - Leaking Underground Storage Tank database (DEQ\LUST-NFA)	M26	UST - Confirmed Leaking but listed as NFA - DEQ LUST List	L
LUST - NFA - Heating Oil Tank	03-07-0400	CLEANUP_COMPLETE	Heating Oil Tank	8407 CASON RD	Gladstone	CLACKAMAS	10/31/2018	OR Dept. of Environmental Quality - Leaking Underground Storage Tank database (DEQ\LUST-NFA)	M26	UST - Confirmed Leaking but listed as NFA - DEQ LUST List	L
LUST - NFA - Heating Oil Tank	03-07-0587	CLEANUP_COMPLETE	Heating Oil Tank	28639 SE PARADISE RD	N/A	CLACKAMAS	10/31/2018	OR Dept. of Environmental Quality - Leaking Underground Storage Tank database (DEQ\LUST-NFA)	M26	UST - Confirmed Leaking but listed as NFA - DEQ LUST List	L
LUST - NFA - Heating Oil Tank	03-07-0603	CLEANUP_COMPLETE	Heating Oil Tank	29900 SE JUDD RD	N/A	CLACKAMAS	10/31/2018	OR Dept. of Environmental Quality - Leaking Underground Storage Tank database (DEQ\LUST-NFA)	M26	UST - Confirmed Leaking but listed as NFA - DEQ LUST List	L
LUST - NFA - Heating Oil Tank	03-07-0609	CLEANUP_COMPLETE	Heating Oil Tank	10933 SE 222ND DR	N/A	CLACKAMAS	10/31/2018	OR Dept. of Environmental Quality - Leaking Underground Storage Tank database (DEQ\LUST-NFA)	M26	UST - Confirmed Leaking but listed as NFA - DEQ LUST List	L
LUST - NFA - Heating Oil Tank	03-07-0666	CLEANUP_COMPLETE	Heating Oil Tank	31620 SE HINMAN AVE	N/A	CLACKAMAS	10/31/2018	OR Dept. of Environmental Quality - Leaking Underground Storage Tank database (DEQ\LUST-NFA)	M26	UST - Confirmed Leaking but listed as NFA - DEQ LUST List	L
LUST - NFA - Heating Oil Tank	03-07-0753	CLEANUP_COMPLETE	Heating Oil Tank	14800 SE 262ND AVE	N/A	CLACKAMAS	10/31/2018	OR Dept. of Environmental Quality - Leaking Underground Storage Tank database (DEQ\LUST-NFA)	M26	UST - Confirmed Leaking but listed as NFA - DEQ LUST List	L

Database Identifier (DB_ID)	Site Identifier	Status	Common Name	Address	City	County	Retrieval Date (RET_DATE)	Data Source	DEQ PCS Code	DEQ PCS Type	Relative Risk
LUST - NFA - Heating Oil Tank	03-07-0808	CLEANUP_COMPLETE	Heating Oil Tank	11730 SE 282ND AVE	N/A	CLACKAMAS	10/31/2018	OR Dept. of Environmental Quality - Leaking Underground Storage Tank database (DEQ\LUST-NFA)	M26	UST - Confirmed Leaking but listed as NFA - DEQ LUST List	L
LUST - NFA - Heating Oil Tank	03-07-0969	CLEANUP_COMPLETE	Heating Oil Tank	14931 ARMEL DR	Oregon City	CLACKAMAS	10/31/2018	OR Dept. of Environmental Quality - Leaking Underground Storage Tank database (DEQ\LUST-NFA)	M26	UST - Confirmed Leaking but listed as NFA - DEQ LUST List	L
LUST - NFA - Heating Oil Tank	03-07-0273	CLEANUP_COMPLETE	Heating Oil Tank	14931 S BURKSTROM RD	N/A	CLACKAMAS	10/31/2018	OR Dept. of Environmental Quality - Leaking Underground Storage Tank database (DEQ\LUST-NFA)	M26	UST - Confirmed Leaking but listed as NFA - DEQ LUST List	L
LUST - NFA - Heating Oil Tank	03-07-1164	CLEANUP_COMPLETE	Heating Oil Tank	730 E EXETER ST	Gladstone	CLACKAMAS	10/31/2018	OR Dept. of Environmental Quality - Leaking Underground Storage Tank database (DEQ\LUST-NFA)	M26	UST - Confirmed Leaking but listed as NFA - DEQ LUST List	L
LUST - NFA - Heating Oil Tank	03-07-1210	CLEANUP_COMPLETE	Heating Oil Tank	15750 S FORSYTHE RD	N/A	CLACKAMAS	10/31/2018	OR Dept. of Environmental Quality - Leaking Underground Storage Tank database (DEQ\LUST-NFA)	M26	UST - Confirmed Leaking but listed as NFA - DEQ LUST List	L
LUST - NFA - Heating Oil Tank	03-07-1507	CLEANUP_COMPLETE	Heating Oil Tank	660 E BERKELEY ST	Gladstone	CLACKAMAS	10/31/2018	OR Dept. of Environmental Quality - Leaking Underground Storage Tank database (DEQ\LUST-NFA)	M26	UST - Confirmed Leaking but listed as NFA - DEQ LUST List	L
LUST - NFA - Heating Oil Tank	03-07-1732	CLEANUP_COMPLETE	Heating Oil Tank	14361 SE 152ND AVE	N/A	CLACKAMAS	10/31/2018	OR Dept. of Environmental Quality - Leaking Underground Storage Tank database (DEQ\LUST-NFA)	M26	UST - Confirmed Leaking but listed as NFA - DEQ LUST List	L
LUST - NFA - Heating Oil Tank	03-07-1776	CLEANUP_COMPLETE	Heating Oil Tank	17086 S GRONLUND RD	N/A	CLACKAMAS	10/31/2018	OR Dept. of Environmental Quality - Leaking Underground Storage Tank database (DEQ\LUST-NFA)	M26	UST - Confirmed Leaking but listed as NFA - DEQ LUST List	L
LUST - NFA - Heating Oil Tank	03-08-0406	CLEANUP_COMPLETE	Heating Oil Tank	19890 SE TICKLE CREEK RD	N/A	CLACKAMAS	10/31/2018	OR Dept. of Environmental Quality - Leaking Underground Storage Tank database (DEQ\LUST-NFA)	M26	UST - Confirmed Leaking but listed as NFA - DEQ LUST List	L
LUST - NFA - Heating Oil Tank	03-08-0428	CLEANUP_COMPLETE	Heating Oil Tank	655 E CLARENDON ST	Gladstone	CLACKAMAS	10/31/2018	OR Dept. of Environmental Quality - Leaking Underground Storage Tank database (DEQ\LUST-NFA)	M26	UST - Confirmed Leaking but listed as NFA - DEQ LUST List	L
LUST - NFA - Heating Oil Tank	03-08-1223	CLEANUP_COMPLETE	Heating Oil Tank	14600 SE 162ND AVE	N/A	CLACKAMAS	10/31/2018	OR Dept. of Environmental Quality - Leaking Underground Storage Tank database (DEQ\LUST-NFA)	M26	UST - Confirmed Leaking but listed as NFA - DEQ LUST List	L
LUST - NFA - Heating Oil Tank	03-08-1329	CLEANUP_COMPLETE	Heating Oil Tank	15137 S BURKSTROM RD	N/A	CLACKAMAS	10/31/2018	OR Dept. of Environmental Quality - Leaking Underground Storage Tank database (DEQ\LUST-NFA)	M26	UST - Confirmed Leaking but listed as NFA - DEQ LUST List	L
LUST - NFA - Heating Oil Tank	03-09-0134	CLEANUP_COMPLETE	Heating Oil Tank	730 E DARTMOUTH ST	Gladstone	CLACKAMAS	10/31/2018	OR Dept. of Environmental Quality - Leaking Underground Storage Tank database (DEQ\LUST-NFA)	M26	UST - Confirmed Leaking but listed as NFA - DEQ LUST List	L
LUST - NFA - Heating Oil Tank	03-09-1058	CLEANUP_COMPLETE	Heating Oil Tank	580 E ARLINGTON ST	Gladstone	CLACKAMAS	10/31/2018	OR Dept. of Environmental Quality - Leaking Underground Storage Tank database (DEQ\LUST-NFA)	M26	UST - Confirmed Leaking but listed as NFA - DEQ LUST List	L
LUST - NFA - Heating Oil Tank	03-09-1067	CLEANUP_COMPLETE	Heating Oil Tank	17970 SE TICKLE CREEK RD	N/A	CLACKAMAS	10/31/2018	OR Dept. of Environmental Quality - Leaking Underground Storage Tank database (DEQ\LUST-NFA)	M26	UST - Confirmed Leaking but listed as NFA - DEQ LUST List	L
LUST - NFA - Heating Oil Tank	03-09-1235	CLEANUP_COMPLETE	Heating Oil Tank	21741 S PARKVIEW LN	N/A	CLACKAMAS	10/31/2018	OR Dept. of Environmental Quality - Leaking Underground Storage Tank database (DEQ\LUST-NFA)	M26	UST - Confirmed Leaking but listed as NFA - DEQ LUST List	L
LUST - NFA - Heating Oil Tank	03-15-0133	CLEANUP_COMPLETE	Heating Oil Tank	17931 S EDGEWOOD LN	N/A	CLACKAMAS	10/31/2018	OR Dept. of Environmental Quality - Leaking Underground Storage Tank database (DEQ\LUST-NFA)	M26	UST - Confirmed Leaking but listed as NFA - DEQ LUST List	L

Database Identifier (DB_ID)	Site Identifier	Status	Common Name	Address	City	County	Retrieval Date (RET_DATE)	Data Source	DEQ PCS Code	DEQ PCS Type	Relative Risk
LUST - NFA - Heating Oil Tank	03-10-0367	CLEANUP_COMPLETE	Heating Oil Tank	20501 TRANQUILITY DR	N/A	CLACKAMAS	10/31/2018	OR Dept. of Environmental Quality - Leaking Underground Storage Tank database (DEQ\LUST-NFA)	M26	UST - Confirmed Leaking but listed as NFA - DEQ LUST List	L
LUST - NFA - Heating Oil Tank	03-10-0435	CLEANUP_COMPLETE	Heating Oil Tank	15681 S PRISCILLA LN	N/A	CLACKAMAS	10/31/2018	OR Dept. of Environmental Quality - Leaking Underground Storage Tank database (DEQ\LUST-NFA)	M26	UST - Confirmed Leaking but listed as NFA - DEQ LUST List	L
LUST - NFA - Heating Oil Tank	03-10-0997	CLEANUP_COMPLETE	Heating Oil Tank	545 E BERKELEY ST	Gladstone	CLACKAMAS	10/31/2018	OR Dept. of Environmental Quality - Leaking Underground Storage Tank database (DEQ\LUST-NFA)	M26	UST - Confirmed Leaking but listed as NFA - DEQ LUST List	L
LUST - NFA - Heating Oil Tank	03-10-1094	CLEANUP_COMPLETE	Heating Oil Tank	645 E EXETER ST	Gladstone	CLACKAMAS	10/31/2018	OR Dept. of Environmental Quality - Leaking Underground Storage Tank database (DEQ\LUST-NFA)	M26	UST - Confirmed Leaking but listed as NFA - DEQ LUST List	L
LUST - NFA - Heating Oil Tank	03-10-1208	CLEANUP_COMPLETE	Heating Oil Tank	590 E FAIRFIELD ST	Gladstone	CLACKAMAS	10/31/2018	OR Dept. of Environmental Quality - Leaking Underground Storage Tank database (DEQ\LUST-NFA)	M26	UST - Confirmed Leaking but listed as NFA - DEQ LUST List	L
LUST - NFA - Heating Oil Tank	03-11-0217	CLEANUP_COMPLETE	Heating Oil Tank	11282 SE 147TH AVE	N/A	CLACKAMAS	10/31/2018	OR Dept. of Environmental Quality - Leaking Underground Storage Tank database (DEQ\LUST-NFA)	M26	UST - Confirmed Leaking but listed as NFA - DEQ LUST List	L
LUST - NFA - Heating Oil Tank	03-11-0655	CLEANUP_COMPLETE	Heating Oil Tank	12200 SE 272ND AVE	N/A	CLACKAMAS	10/31/2018	OR Dept. of Environmental Quality - Leaking Underground Storage Tank database (DEQ\LUST-NFA)	M26	UST - Confirmed Leaking but listed as NFA - DEQ LUST List	L
LUST - NFA - Heating Oil Tank	03-11-0716	CLEANUP_COMPLETE	Heating Oil Tank	13999 CLACKAMAS RIVER DR	N/A	CLACKAMAS	10/31/2018	OR Dept. of Environmental Quality - Leaking Underground Storage Tank database (DEQ\LUST-NFA)	M26	UST - Confirmed Leaking but listed as NFA - DEQ LUST List	L
LUST - NFA - Heating Oil Tank	03-11-0844	CLEANUP_COMPLETE	Heating Oil Tank	16000 SE SUNNYSIDE RD	N/A	CLACKAMAS	10/31/2018	OR Dept. of Environmental Quality - Leaking Underground Storage Tank database (DEQ\LUST-NFA)	M26	UST - Confirmed Leaking but listed as NFA - DEQ LUST List	L
LUST - NFA - Heating Oil Tank	03-11-0955	CLEANUP_COMPLETE	Heating Oil Tank	15421 SE 172ND AVE	N/A	CLACKAMAS	10/31/2018	OR Dept. of Environmental Quality - Leaking Underground Storage Tank database (DEQ\LUST-NFA)	M26	UST - Confirmed Leaking but listed as NFA - DEQ LUST List	L
LUST - NFA - Heating Oil Tank	03-11-1021	CLEANUP_COMPLETE	Heating Oil Tank	17161 S OUTLOOK RD	N/A	CLACKAMAS	10/31/2018	OR Dept. of Environmental Quality - Leaking Underground Storage Tank database (DEQ\LUST-NFA)	M26	UST - Confirmed Leaking but listed as NFA - DEQ LUST List	L
LUST - NFA - Heating Oil Tank	26-11-1038	CLEANUP_COMPLETE	Heating Oil Tank	32850 SE COLORADO RD	N/A	CLACKAMAS	10/31/2018	OR Dept. of Environmental Quality - Leaking Underground Storage Tank database (DEQ\LUST-NFA)	M26	UST - Confirmed Leaking but listed as NFA - DEQ LUST List	L
LUST - NFA - Heating Oil Tank	03-12-0221	CLEANUP_COMPLETE	Heating Oil Tank	17520 SE 82ND DR	N/A	CLACKAMAS	10/31/2018	OR Dept. of Environmental Quality - Leaking Underground Storage Tank database (DEQ\LUST-NFA)	M26	UST - Confirmed Leaking but listed as NFA - DEQ LUST List	L
LUST - NFA - Heating Oil Tank	03-12-1502	CLEANUP_COMPLETE	Heating Oil Tank	28110 SE FERN DR	N/A	CLACKAMAS	10/31/2018	OR Dept. of Environmental Quality - Leaking Underground Storage Tank database (DEQ\LUST-NFA)	M26	UST - Confirmed Leaking but listed as NFA - DEQ LUST List	L
LUST - NFA - Heating Oil Tank	03-12-1510	CLEANUP_COMPLETE	Heating Oil Tank	30892 SE JUDD RD	N/A	CLACKAMAS	10/31/2018	OR Dept. of Environmental Quality - Leaking Underground Storage Tank database (DEQ\LUST-NFA)	M26	UST - Confirmed Leaking but listed as NFA - DEQ LUST List	L
LUST - NFA - Heating Oil Tank	03-13-0092	CLEANUP_COMPLETE	Heating Oil Tank	26313 SE WALLY RD	N/A	CLACKAMAS	10/31/2018	OR Dept. of Environmental Quality - Leaking Underground Storage Tank database (DEQ\LUST-NFA)	M26	UST - Confirmed Leaking but listed as NFA - DEQ LUST List	L
LUST - NFA - Heating Oil Tank	03-13-0179	CLEANUP_COMPLETE	Heating Oil Tank	14381 CLACKAMAS RIVER DR	N/A	CLACKAMAS	10/31/2018	OR Dept. of Environmental Quality - Leaking Underground Storage Tank database (DEQ\LUST-NFA)	M26	UST - Confirmed Leaking but listed as NFA - DEQ LUST List	L

Database Identifier (DB_ID)	Site Identifier	Status	Common Name	Address	City	County	Retrieval Date (RET_DATE)	Data Source	DEQ PCS Code	DEQ PCS Type	Relative Risk
LUST - NFA - Heating Oil Tank	03-13-0500	CLEANUP_COMPLETE	Heating Oil Tank	22121 S BRISTLIN RD	N/A	CLACKAMAS	10/31/2018	OR Dept. of Environmental Quality - Leaking Underground Storage Tank database (DEQ\LUST-NFA)	M26	UST - Confirmed Leaking but listed as NFA - DEQ LUST List	L
LUST - NFA - Heating Oil Tank	03-13-0809	CLEANUP_COMPLETE	Heating Oil Tank	18105 S GRASLE RD	N/A	CLACKAMAS	10/31/2018	OR Dept. of Environmental Quality - Leaking Underground Storage Tank database (DEQ\LUST-NFA)	M26	UST - Confirmed Leaking but listed as NFA - DEQ LUST List	L
LUST - NFA - Heating Oil Tank	03-13-1014	CLEANUP_COMPLETE	Heating Oil Tank	22645 S FOREST PARK RD	N/A	CLACKAMAS	10/31/2018	OR Dept. of Environmental Quality - Leaking Underground Storage Tank database (DEQ\LUST-NFA)	M26	UST - Confirmed Leaking but listed as NFA - DEQ LUST List	L
LUST - NFA - Heating Oil Tank	03-14-0004	CLEANUP_COMPLETE	Heating Oil Tank	29202 SE KNOX RD	N/A	CLACKAMAS	10/31/2018	OR Dept. of Environmental Quality - Leaking Underground Storage Tank database (DEQ\LUST-NFA)	M26	UST - Confirmed Leaking but listed as NFA - DEQ LUST List	L
LUST - NFA - Heating Oil Tank	03-14-0495	CLEANUP_COMPLETE	Heating Oil Tank	29390 SE EAGLE CREEK RD	N/A	CLACKAMAS	10/31/2018	OR Dept. of Environmental Quality - Leaking Underground Storage Tank database (DEQ\LUST-NFA)	M26	UST - Confirmed Leaking but listed as NFA - DEQ LUST List	L
LUST - NFA - Heating Oil Tank	03-14-0626	CLEANUP_COMPLETE	Heating Oil Tank	21480 S SPRINGWATER RD	N/A	CLACKAMAS	10/31/2018	OR Dept. of Environmental Quality - Leaking Underground Storage Tank database (DEQ\LUST-NFA)	M26	UST - Confirmed Leaking but listed as NFA - DEQ LUST List	L
LUST - NFA - Heating Oil Tank	03-14-0763	CLEANUP_COMPLETE	Heating Oil Tank	18101 S ELIDA RD	N/A	CLACKAMAS	10/31/2018	OR Dept. of Environmental Quality - Leaking Underground Storage Tank database (DEQ\LUST-NFA)	M26	UST - Confirmed Leaking but listed as NFA - DEQ LUST List	L
LUST - NFA - Heating Oil Tank	03-14-0874	CLEANUP_COMPLETE	Heating Oil Tank	20840 S CHARRIERE RD	N/A	CLACKAMAS	10/31/2018	OR Dept. of Environmental Quality - Leaking Underground Storage Tank database (DEQ\LUST-NFA)	M26	UST - Confirmed Leaking but listed as NFA - DEQ LUST List	L
LUST - NFA - Heating Oil Tank	03-14-1298	CLEANUP_COMPLETE	Heating Oil Tank	14950 SE SIMTUSTUS CT	N/A	CLACKAMAS	10/31/2018	OR Dept. of Environmental Quality - Leaking Underground Storage Tank database (DEQ\LUST-NFA)	M26	UST - Confirmed Leaking but listed as NFA - DEQ LUST List	L
LUST - NFA - Heating Oil Tank	03-14-1367	CLEANUP_COMPLETE	Heating Oil Tank	32545 SE KELSO RD	N/A	CLACKAMAS	10/31/2018	OR Dept. of Environmental Quality - Leaking Underground Storage Tank database (DEQ\LUST-NFA)	M26	UST - Confirmed Leaking but listed as NFA - DEQ LUST List	L
LUST - NFA - Heating Oil Tank	03-14-1422	CLEANUP_COMPLETE	Heating Oil Tank	30555 SE EAGLE CREEK RD	N/A	CLACKAMAS	10/31/2018	OR Dept. of Environmental Quality - Leaking Underground Storage Tank database (DEQ\LUST-NFA)	M26	UST - Confirmed Leaking but listed as NFA - DEQ LUST List	L
LUST - NFA - Heating Oil Tank	03-14-1466	CLEANUP_COMPLETE	Heating Oil Tank	15035 SE 152ND DR	N/A	CLACKAMAS	10/31/2018	OR Dept. of Environmental Quality - Leaking Underground Storage Tank database (DEQ\LUST-NFA)	M26	UST - Confirmed Leaking but listed as NFA - DEQ LUST List	L
LUST - NFA - Heating Oil Tank	03-15-0108	CLEANUP_COMPLETE	Heating Oil Tank	31000 SE KELSO RD	N/A	CLACKAMAS	10/31/2018	OR Dept. of Environmental Quality - Leaking Underground Storage Tank database (DEQ\LUST-NFA)	M26	UST - Confirmed Leaking but listed as NFA - DEQ LUST List	L
LUST - NFA - Heating Oil Tank	03-15-0208	CLEANUP_COMPLETE	Heating Oil Tank	15880 SE SUNNYSIDE RD	N/A	CLACKAMAS	10/31/2018	OR Dept. of Environmental Quality - Leaking Underground Storage Tank database (DEQ\LUST-NFA)	M26	UST - Confirmed Leaking but listed as NFA - DEQ LUST List	L
LUST - NFA - Heating Oil Tank	03-15-0372	CLEANUP_COMPLETE	Heating Oil Tank	18255 S CLEAR ACRES DR	N/A	CLACKAMAS	10/31/2018	OR Dept. of Environmental Quality - Leaking Underground Storage Tank database (DEQ\LUST-NFA)	M26	UST - Confirmed Leaking but listed as NFA - DEQ LUST List	L
LUST - NFA - Heating Oil Tank	03-15-0408	CLEANUP_COMPLETE	Heating Oil Tank	640 E BERKELEY ST	Gladstone	CLACKAMAS	10/31/2018	OR Dept. of Environmental Quality - Leaking Underground Storage Tank database (DEQ\LUST-NFA)	M26	UST - Confirmed Leaking but listed as NFA - DEQ LUST List	L
LUST - NFA - Heating Oil Tank	03-15-0815	CLEANUP_COMPLETE	Heating Oil Tank	24134 S RIDGE RD	N/A	CLACKAMAS	10/31/2018	OR Dept. of Environmental Quality - Leaking Underground Storage Tank database (DEQ\LUST-NFA)	M26	UST - Confirmed Leaking but listed as NFA - DEQ LUST List	L

Database Identifier (DB_ID)	Site Identifier	Status	Common Name	Address	City	County	Retrieval Date (RET_DATE)	Data Source	DEQ PCS Code	DEQ PCS Type	Relative Risk
LUST - NFA - Heating Oil Tank	03-15-1048	CLEANUP_COMPLETE	Heating Oil Tank	16881 S FORSYTHE RD	N/A	CLACKAMAS	10/31/2018	OR Dept. of Environmental Quality - Leaking Underground Storage Tank database (DEQ\LUST-NFA)	M26	UST - Confirmed Leaking but listed as NFA - DEQ LUST List	L
LUST - NFA - Heating Oil Tank	03-15-1752	CLEANUP_COMPLETE	Heating Oil Tank	9238 SE WOODED HILLS CT	N/A	CLACKAMAS	10/31/2018	OR Dept. of Environmental Quality - Leaking Underground Storage Tank database (DEQ\LUST-NFA)	M26	UST - Confirmed Leaking but listed as NFA - DEQ LUST List	L
LUST - NFA - Heating Oil Tank	03-16-0355	CLEANUP_COMPLETE	Heating Oil Tank	785 EDGEWATER RD	Gladstone	CLACKAMAS	10/31/2018	OR Dept. of Environmental Quality - Leaking Underground Storage Tank database (DEQ\LUST-NFA)	M26	UST - Confirmed Leaking but listed as NFA - DEQ LUST List	L
LUST - NFA - Heating Oil Tank	03-10-0895	CLEANUP_COMPLETE	Heating Oil Tank	25074 S BEESON RD	N/A	CLACKAMAS	10/31/2018	OR Dept. of Environmental Quality - Leaking Underground Storage Tank database (DEQ\LUST-NFA)	M26	UST - Confirmed Leaking but listed as NFA - DEQ LUST List	L
LUST - NFA - Heating Oil Tank	03-16-0433	CLEANUP_COMPLETE	Heating Oil Tank	525 E FAIRFIELD ST	Gladstone	CLACKAMAS	10/31/2018	OR Dept. of Environmental Quality - Leaking Underground Storage Tank database (DEQ\LUST-NFA)	M26	UST - Confirmed Leaking but listed as NFA - DEQ LUST List	L
LUST - NFA - Heating Oil Tank	03-16-0650	CLEANUP_COMPLETE	Heating Oil Tank	17130 S FORSYTHE RD	N/A	CLACKAMAS	10/31/2018	OR Dept. of Environmental Quality - Leaking Underground Storage Tank database (DEQ\LUST-NFA)	M26	UST - Confirmed Leaking but listed as NFA - DEQ LUST List	L
LUST - NFA - Heating Oil Tank	03-16-0790	CLEANUP_COMPLETE	Heating Oil Tank	255 E DARTMOUTH ST	Gladstone	CLACKAMAS	10/31/2018	OR Dept. of Environmental Quality - Leaking Underground Storage Tank database (DEQ\LUST-NFA)	M26	UST - Confirmed Leaking but listed as NFA - DEQ LUST List	L
LUST - NFA - Heating Oil Tank	03-16-0893	CLEANUP_COMPLETE	Heating Oil Tank	19611 S RIDGE RD	N/A	CLACKAMAS	10/31/2018	OR Dept. of Environmental Quality - Leaking Underground Storage Tank database (DEQ\LUST-NFA)	M26	UST - Confirmed Leaking but listed as NFA - DEQ LUST List	L
LUST - NFA - Heating Oil Tank	03-16-0894	CLEANUP_COMPLETE	Heating Oil Tank	20734 S SPRINGWATER RD	N/A	CLACKAMAS	10/31/2018	OR Dept. of Environmental Quality - Leaking Underground Storage Tank database (DEQ\LUST-NFA)	M26	UST - Confirmed Leaking but listed as NFA - DEQ LUST List	L
LUST - NFA - Heating Oil Tank	03-16-0909	CLEANUP_COMPLETE	Heating Oil Tank	30838 SE RIVERSIDE WAY	N/A	CLACKAMAS	10/31/2018	OR Dept. of Environmental Quality - Leaking Underground Storage Tank database (DEQ\LUST-NFA)	M26	UST - Confirmed Leaking but listed as NFA - DEQ LUST List	L
LUST - NFA - Heating Oil Tank	03-16-0976	CLEANUP_COMPLETE	Heating Oil Tank	16491 S SPRINGWATER RD	N/A	CLACKAMAS	10/31/2018	OR Dept. of Environmental Quality - Leaking Underground Storage Tank database (DEQ\LUST-NFA)	M26	UST - Confirmed Leaking but listed as NFA - DEQ LUST List	L
LUST - NFA - Heating Oil Tank	03-16-1013	CLEANUP_COMPLETE	Heating Oil Tank	625 E BERKELEY ST	Gladstone	CLACKAMAS	10/31/2018	OR Dept. of Environmental Quality - Leaking Underground Storage Tank database (DEQ\LUST-NFA)	M26	UST - Confirmed Leaking but listed as NFA - DEQ LUST List	L
LUST - NFA - Heating Oil Tank	03-16-1040	CLEANUP_COMPLETE	Heating Oil Tank	16431 S SPRINGWATER RD	N/A	CLACKAMAS	10/31/2018	OR Dept. of Environmental Quality - Leaking Underground Storage Tank database (DEQ\LUST-NFA)	M26	UST - Confirmed Leaking but listed as NFA - DEQ LUST List	L
LUST - NFA - Heating Oil Tank	03-16-1132	CLEANUP_COMPLETE	Heating Oil Tank	17063 S HATTAN RD	N/A	CLACKAMAS	10/31/2018	OR Dept. of Environmental Quality - Leaking Underground Storage Tank database (DEQ\LUST-NFA)	M26	UST - Confirmed Leaking but listed as NFA - DEQ LUST List	L
LUST - NFA - Heating Oil Tank	03-16-1160	CLEANUP_COMPLETE	Heating Oil Tank	14377 AMES ST	Oregon City	CLACKAMAS	10/31/2018	OR Dept. of Environmental Quality - Leaking Underground Storage Tank database (DEQ\LUST-NFA)	M26	UST - Confirmed Leaking but listed as NFA - DEQ LUST List	L
LUST - NFA - Heating Oil Tank	03-16-1200	CLEANUP_COMPLETE	Heating Oil Tank	455 E ARLINGTON ST	Gladstone	CLACKAMAS	10/31/2018	OR Dept. of Environmental Quality - Leaking Underground Storage Tank database (DEQ\LUST-NFA)	M26	UST - Confirmed Leaking but listed as NFA - DEQ LUST List	L
LUST - NFA - Heating Oil Tank	03-16-1251	CLEANUP_COMPLETE	Heating Oil Tank	545 E DARTMOUTH ST	Gladstone	CLACKAMAS	10/31/2018	OR Dept. of Environmental Quality - Leaking Underground Storage Tank database (DEQ\LUST-NFA)	M26	UST - Confirmed Leaking but listed as NFA - DEQ LUST List	L

Database Identifier (DB_ID)	Site Identifier	Status	Common Name	Address	City	County	Retrieval Date (RET_DATE)	Data Source	DEQ PCS Code	DEQ PCS Type	Relative Risk
LUST - NFA - Heating Oil Tank	03-16-1263	CLEANUP_COMPLETE	Heating Oil Tank	15000 S SPRINGWATER RD	N/A	CLACKAMAS	10/31/2018	OR Dept. of Environmental Quality - Leaking Underground Storage Tank database (DEQ\LUST-NFA)	M26	UST - Confirmed Leaking but listed as NFA - DEQ LUST List	L
LUST - NFA - Heating Oil Tank	03-11-0242	CLEANUP_COMPLETE	Heating Oil Tank	16878 S CLACKAMAS RIVER DR	N/A	CLACKAMAS	10/31/2018	OR Dept. of Environmental Quality - Leaking Underground Storage Tank database (DEQ\LUST-NFA)	M26	UST - Confirmed Leaking but listed as NFA - DEQ LUST List	L
LUST - NFA - Heating Oil Tank	03-15-1215	CLEANUP_COMPLETE	Heating Oil Tank	16535 SE BARTELL RD	N/A	CLACKAMAS	10/31/2018	OR Dept. of Environmental Quality - Leaking Underground Storage Tank database (DEQ\LUST-NFA)	M26	UST - Confirmed Leaking but listed as NFA - DEQ LUST List	L
LUST - NFA - Heating Oil Tank	03-16-1547	CLEANUP_COMPLETE	Heating Oil Tank	26275 SE WALLY RD	N/A	CLACKAMAS	10/31/2018	OR Dept. of Environmental Quality - Leaking Underground Storage Tank database (DEQ\LUST-NFA)	M26	UST - Confirmed Leaking but listed as NFA - DEQ LUST List	L
LUST - NFA - Heating Oil Tank	03-17-0116	CLEANUP_COMPLETE	Heating Oil Tank	740 E FAIRFIELD ST	Gladstone	CLACKAMAS	10/31/2018	OR Dept. of Environmental Quality - Leaking Underground Storage Tank database (DEQ\LUST-NFA)	M26	UST - Confirmed Leaking but listed as NFA - DEQ LUST List	L
LUST - NFA - Heating Oil Tank	03-17-0643	CLEANUP_COMPLETE	Heating Oil Tank	17907 S EDGEWOOD LN	N/A	CLACKAMAS	10/31/2018	OR Dept. of Environmental Quality - Leaking Underground Storage Tank database (DEQ\LUST-NFA)	M26	UST - Confirmed Leaking but listed as NFA - DEQ LUST List	L
LUST - NFA - Heating Oil Tank	03-17-0832	CLEANUP_COMPLETE	Heating Oil Tank	15032 SE MONNER RD	N/A	CLACKAMAS	10/31/2018	OR Dept. of Environmental Quality - Leaking Underground Storage Tank database (DEQ\LUST-NFA)	M26	UST - Confirmed Leaking but listed as NFA - DEQ LUST List	L
LUST - NFA - Heating Oil Tank	03-17-0973	CLEANUP_COMPLETE	Heating Oil Tank	13486 SE WIESE RD	N/A	CLACKAMAS	10/31/2018	OR Dept. of Environmental Quality - Leaking Underground Storage Tank database (DEQ\LUST-NFA)	M26	UST - Confirmed Leaking but listed as NFA - DEQ LUST List	L
LUST - NFA - Heating Oil Tank	03-17-1051	CLEANUP_COMPLETE	Heating Oil Tank	17445 S BECKMAN RD	N/A	CLACKAMAS	10/31/2018	OR Dept. of Environmental Quality - Leaking Underground Storage Tank database (DEQ\LUST-NFA)	M26	UST - Confirmed Leaking but listed as NFA - DEQ LUST List	L
LUST - NFA - Heating Oil Tank	03-89-0030	CLEANUP_COMPLETE	Heating Oil Tank	NW INTERNATIONAL WY	N/A	CLACKAMAS	10/31/2018	OR Dept. of Environmental Quality - Leaking Underground Storage Tank database (DEQ\LUST-NFA)	M26	UST - Confirmed Leaking but listed as NFA - DEQ LUST List	L
LUST - NFA - Heating Oil Tank	26-99-0181	CLEANUP_COMPLETE	Heating Oil Tank	PARCEL 1C SE SALMAN	N/A	CLACKAMAS	10/31/2018	OR Dept. of Environmental Quality - Leaking Underground Storage Tank database (DEQ\LUST-NFA)	M26	UST - Confirmed Leaking but listed as NFA - DEQ LUST List	L
LUST - NFA - Heating Oil Tank	03-00-5822	CLEANUP_COMPLETE	Heating Oil Tank	22178 S REID RD	N/A	CLACKAMAS	10/31/2018	OR Dept. of Environmental Quality - Leaking Underground Storage Tank database (DEQ\LUST-NFA)	M26	UST - Confirmed Leaking but listed as NFA - DEQ LUST List	L
LUST - NFA - Heating Oil Tank	03-10-1045	CLEANUP_COMPLETE	Heating Oil Tank	36496 SE SQUAW MOUNTAIN RD	N/A	CLACKAMAS	10/31/2018	OR Dept. of Environmental Quality - Leaking Underground Storage Tank database (DEQ\LUST-NFA)	M26	UST - Confirmed Leaking but listed as NFA - DEQ LUST List	L
LUST - NFA - Heating Oil Tank	03-07-1423	CLEANUP_COMPLETE	Heating Oil Tank	25850 S RIVER LAKE RD #2236	N/A	CLACKAMAS	10/31/2018	OR Dept. of Environmental Quality - Leaking Underground Storage Tank database (DEQ\LUST-NFA)	M26	UST - Confirmed Leaking but listed as NFA - DEQ LUST List	L
LUST - NFA - ISAAK, ARTHUR	03-89-0219	CLEANUP_COMPLETE	ISAAK, ARTHUR	15930 PARK PLACE COURT	Oregon City	CLACKAMAS	10/31/2018	OR Dept. of Environmental Quality - Leaking Underground Storage Tank database (DEQ\LUST-NFA)	M26	UST - Confirmed Leaking but listed as NFA - DEQ LUST List	L
LUST - NFA - JOHN ALDEN INSURANCE PROPERTY	26-92-0006	CLEANUP_COMPLETE	JOHN ALDEN INSURANCE PROPERTY	BETWEEN SE 2ND AND 3RD AND ANKENY AT #65	N/A	CLACKAMAS	10/31/2018	OR Dept. of Environmental Quality - Leaking Underground Storage Tank database (DEQ\LUST-NFA)	M26	UST - Confirmed Leaking but listed as NFA - DEQ LUST List	L
LUST - NFA - KNEE, CARL	03-96-0324	CLEANUP_COMPLETE	KNEE, CARL	12935 SE 132ND AVE	N/A	CLACKAMAS	10/31/2018	OR Dept. of Environmental Quality - Leaking Underground Storage Tank database (DEQ\LUST-NFA)	M26	UST - Confirmed Leaking but listed as NFA - DEQ LUST List	L

Database Identifier (DB_ID)	Site Identifier	Status	Common Name	Address	City	County	Retrieval Date (RET_DATE)	Data Source	DEQ PCS Code	DEQ PCS Type	Relative Risk
LUST - NFA - KNEZ BUILDING MATERIALS INC	03-90-0116	CLEANUP_COMPLETE	KNEZ BUILDING MATERIALS INC	12303 S HWY 212 SE	N/A	CLACKAMAS	10/31/2018	OR Dept. of Environmental Quality - Leaking Underground Storage Tank database (DEQ\LUST-NFA)	M26	UST - Confirmed Leaking but listed as NFA - DEQ LUST List	L
LUST - NFA - KUMHO USA, INC	03-91-0067	CLEANUP_COMPLETE	KUMHO USA, INC	19751 SE HWY 212	N/A	CLACKAMAS	10/31/2018	OR Dept. of Environmental Quality - Leaking Underground Storage Tank database (DEQ\LUST-NFA)	M26	UST - Confirmed Leaking but listed as NFA - DEQ LUST List	L
LUST - NFA - LUMBERMENS	03-89-0283	CLEANUP_COMPLETE	LUMBERMENS	15877 SE 98TH AVE	N/A	CLACKAMAS	10/31/2018	OR Dept. of Environmental Quality - Leaking Underground Storage Tank database (DEQ\LUST-NFA)	M26	UST - Confirmed Leaking but listed as NFA - DEQ LUST List	L
LUST - NFA - MASA INDUSTRIES	03-93-0087	CLEANUP_COMPLETE	MASA INDUSTRIES	10320 SE HWY 212	N/A	CLACKAMAS	10/31/2018	OR Dept. of Environmental Quality - Leaking Underground Storage Tank database (DEQ\LUST-NFA)	M26	UST - Confirmed Leaking but listed as NFA - DEQ LUST List	L
LUST - NFA - MCCULLOCH LJ PROPERTY	03-99-1404	CLEANUP_COMPLETE	MCCULLOCH LJ PROPERTY	17695 SE FOSBERG RD	N/A	CLACKAMAS	10/31/2018	OR Dept. of Environmental Quality - Leaking Underground Storage Tank database (DEQ\LUST-NFA)	M26	UST - Confirmed Leaking but listed as NFA - DEQ LUST List	L
LUST - NFA - MCGEE, DON	03-04-1740	CLEANUP_COMPLETE	MCGEE, DON	32700 SE LEEWOOD	N/A	CLACKAMAS	10/31/2018	OR Dept. of Environmental Quality - Leaking Underground Storage Tank database (DEQ\LUST-NFA)	M26	UST - Confirmed Leaking but listed as NFA - DEQ LUST List	L
LUST - NFA - METROPOLITAN SERVICE DISTRICT	03-91-0474	CLEANUP_COMPLETE	METROPOLITAN SERVICE DISTRICT	15990 SE 130TH	N/A	CLACKAMAS	10/31/2018	OR Dept. of Environmental Quality - Leaking Underground Storage Tank database (DEQ\LUST-NFA)	M26	UST - Confirmed Leaking but listed as NFA - DEQ LUST List	L
LUST - NFA - MILLS, TONY	03-11-0904	CLEANUP_COMPLETE	MILLS, TONY	16076 S HARDING RD	N/A	CLACKAMAS	10/31/2018	OR Dept. of Environmental Quality - Leaking Underground Storage Tank database (DEQ\LUST-NFA)	M26	UST - Confirmed Leaking but listed as NFA - DEQ LUST List	L
LUST - NFA - MORSE BROTHERS, INC.	03-91-0124	CLEANUP_COMPLETE	MORSE BROTHERS, INC.	16795 SE 130TH	N/A	CLACKAMAS	10/31/2018	OR Dept. of Environmental Quality - Leaking Underground Storage Tank database (DEQ\LUST-NFA)	M26	UST - Confirmed Leaking but listed as NFA - DEQ LUST List	L
LUST - NFA - MUTUAL MATERIALS CO	03-91-0183	CLEANUP_COMPLETE	MUTUAL MATERIALS CO	15791 SE PIAZZA AVE	N/A	CLACKAMAS	10/31/2018	OR Dept. of Environmental Quality - Leaking Underground Storage Tank database (DEQ\LUST-NFA)	M26	UST - Confirmed Leaking but listed as NFA - DEQ LUST List	L
LUST - NFA - MUTUAL MATERIALS CO	03-92-0024	CLEANUP_COMPLETE	MUTUAL MATERIALS CO	15791 SE PIAZZA AVE	N/A	CLACKAMAS	10/31/2018	OR Dept. of Environmental Quality - Leaking Underground Storage Tank database (DEQ\LUST-NFA)	M26	UST - Confirmed Leaking but listed as NFA - DEQ LUST List	L
LUST - NFA - NORTHWEST TRACTOR PARTS AND EQUIPMENT INC	03-12-0385	CLEANUP_COMPLETE	NORTHWEST TRACTOR PARTS AND EQUIPMENT INC	26180 SE HWY 212	N/A	CLACKAMAS	10/31/2018	OR Dept. of Environmental Quality - Leaking Underground Storage Tank database (DEQ\LUST-NFA)	M26	UST - Confirmed Leaking but listed as NFA - DEQ LUST List	L
LUST - NFA - ONE FINANCIAL CENTER	26-85-0004	CLEANUP_COMPLETE	ONE FINANCIAL CENTER	FIRST AND MORRISON ST	N/A	CLACKAMAS	10/31/2018	OR Dept. of Environmental Quality - Leaking Underground Storage Tank database (DEQ\LUST-NFA)	M26	UST - Confirmed Leaking but listed as NFA - DEQ LUST List	L
LUST - NFA - OR STATE HWY DIVISION	03-90-0120	CLEANUP_COMPLETE	OR STATE HWY DIVISION	SE 82ND AVE N OF BATTIN RD	N/A	CLACKAMAS	10/31/2018	OR Dept. of Environmental Quality - Leaking Underground Storage Tank database (DEQ\LUST-NFA)	M26	UST - Confirmed Leaking but listed as NFA - DEQ LUST List	L
LUST - NFA - OREGON DEPARTMENT OF FISH & WILDLIFE	03-05-1037	CLEANUP_COMPLETE	OREGON DEPARTMENT OF FISH & WILDLIFE	24500 S ENTRANCE RD	N/A	CLACKAMAS	10/31/2018	OR Dept. of Environmental Quality - Leaking Underground Storage Tank database (DEQ\LUST-NFA)	M26	UST - Confirmed Leaking but listed as NFA - DEQ LUST List	L
LUST - NFA - OREGON STATE HWY. PROPERTY	26-88-0066	CLEANUP_COMPLETE	OREGON STATE HWY. PROPERTY	NW 19TH & THURMAN	N/A	CLACKAMAS	10/31/2018	OR Dept. of Environmental Quality - Leaking Underground Storage Tank database (DEQ\LUST-NFA)	M26	UST - Confirmed Leaking but listed as NFA - DEQ LUST List	L
LUST - NFA - OREGON STATE PARKS & RECREATION DEPT	03-90-0108	CLEANUP_COMPLETE	OREGON STATE PARKS & RECREATION DEPT	24101 S ENTRANCE RD	N/A	CLACKAMAS	10/31/2018	OR Dept. of Environmental Quality - Leaking Underground Storage Tank database (DEQ\LUST-NFA)	M26	UST - Confirmed Leaking but listed as NFA - DEQ LUST List	L

Database Identifier (DB_ID)	Site Identifier	Status	Common Name	Address	City	County	Retrieval Date (RET_DATE)	Data Source	DEQ PCS Code	DEQ PCS Type	Relative Risk
LUST - NFA - OREGON STATE PARKS & RECREATION DEPT	03-93-0081	CLEANUP_COMPLETE	OREGON STATE PARKS & RECREATION DEPT	24101 S ENTRANCE RD	N/A	CLACKAMAS	10/31/2018	OR Dept. of Environmental Quality - Leaking Underground Storage Tank database (DEQ\LUST-NFA)	M26	UST - Confirmed Leaking but listed as NFA - DEQ LUST List	L
LUST - NFA - OREGONIAN	26-88-0123	CLEANUP_COMPLETE	OREGONIAN	18TH & YAMHILL	N/A	CLACKAMAS	10/31/2018	OR Dept. of Environmental Quality - Leaking Underground Storage Tank database (DEQ\LUST-NFA)	M26	UST - Confirmed Leaking but listed as NFA - DEQ LUST List	L
LUST - NFA - PACIFIC LUTHERAN UNIVERSITY	03-12-1401	CLEANUP_COMPLETE	PACIFIC LUTHERAN UNIVERSITY	22086 S LEWELLEN RD	N/A	CLACKAMAS	10/31/2018	OR Dept. of Environmental Quality - Leaking Underground Storage Tank database (DEQ\LUST-NFA)	M26	UST - Confirmed Leaking but listed as NFA - DEQ LUST List	L
LUST - NFA - PACIFIC SEAFOOD CO INC	03-98-0001	CLEANUP_COMPLETE	PACIFIC SEAFOOD CO INC	15501 SE PIAZZA AVE	N/A	CLACKAMAS	10/31/2018	OR Dept. of Environmental Quality - Leaking Underground Storage Tank database (DEQ\LUST-NFA)	M26	UST - Confirmed Leaking but listed as NFA - DEQ LUST List	L
LUST - NFA - PACKARD PROPERTY	03-11-0642	CLEANUP_COMPLETE	PACKARD PROPERTY	16337 SE ROYER ROAD	N/A	CLACKAMAS	10/31/2018	OR Dept. of Environmental Quality - Leaking Underground Storage Tank database (DEQ\LUST-NFA)	M26	UST - Confirmed Leaking but listed as NFA - DEQ LUST List	L
LUST - NFA - PARSONS PROPERTY	03-00-0465	CLEANUP_COMPLETE	PARSONS PROPERTY	15265 S LATOURETTE RD	N/A	CLACKAMAS	10/31/2018	OR Dept. of Environmental Quality - Leaking Underground Storage Tank database (DEQ\LUST-NFA)	M26	UST - Confirmed Leaking but listed as NFA - DEQ LUST List	L
LUST - NFA - PGE - OAK GROVE	03-90-0140	CLEANUP_COMPLETE	PGE - OAK GROVE	55580 E HIGHWAY 224	N/A	CLACKAMAS	10/31/2018	OR Dept. of Environmental Quality - Leaking Underground Storage Tank database (DEQ\LUST-NFA)	M26	UST - Confirmed Leaking but listed as NFA - DEQ LUST List	L
LUST - NFA - PGE - OAK GROVE	03-93-0197	CLEANUP_COMPLETE	PGE - OAK GROVE	55580 E HIGHWAY 224	N/A	CLACKAMAS	10/31/2018	OR Dept. of Environmental Quality - Leaking Underground Storage Tank database (DEQ\LUST-NFA)	M26	UST - Confirmed Leaking but listed as NFA - DEQ LUST List	L
LUST - NFA - PIACENTINI ESTATE (JOHN)	26-93-0142	CLEANUP_COMPLETE	PIACENTINI ESTATE (JOHN)	60TH AND SE BELEMONT	N/A	CLACKAMAS	10/31/2018	OR Dept. of Environmental Quality - Leaking Underground Storage Tank database (DEQ\LUST-NFA)	M26	UST - Confirmed Leaking but listed as NFA - DEQ LUST List	L
LUST - NFA - PINE VIEW MEADOWS	03-14-1168	CLEANUP_COMPLETE	PINE VIEW MEADOWS	10245 SE 172ND AVENUE	N/A	CLACKAMAS	10/31/2018	OR Dept. of Environmental Quality - Leaking Underground Storage Tank database (DEQ\LUST-NFA)	M26	UST - Confirmed Leaking but listed as NFA - DEQ LUST List	L
LUST - NFA - PLEASANT VALLEY GOLF CLUB	03-99-1001	CLEANUP_COMPLETE	PLEASANT VALLEY GOLF CLUB	12300 SE 162	N/A	CLACKAMAS	10/31/2018	OR Dept. of Environmental Quality - Leaking Underground Storage Tank database (DEQ\LUST-NFA)	M26	UST - Confirmed Leaking but listed as NFA - DEQ LUST List	L
LUST - NFA - PONTE CINO	03-05-2601	CLEANUP_COMPLETE	PONTE CINO	13750 SE 132ND AVE	N/A	CLACKAMAS	10/31/2018	OR Dept. of Environmental Quality - Leaking Underground Storage Tank database (DEQ\LUST-NFA)	M26	UST - Confirmed Leaking but listed as NFA - DEQ LUST List	L
LUST - NFA - PORTLAND, PORT OF - LOT #6	26-89-0014	CLEANUP_COMPLETE	PORTLAND, PORT OF - LOT #6	NEAR NE 82ND & OLD LOMBARD	N/A	CLACKAMAS	10/31/2018	OR Dept. of Environmental Quality - Leaking Underground Storage Tank database (DEQ\LUST-NFA)	M26	UST - Confirmed Leaking but listed as NFA - DEQ LUST List	L
LUST - NFA - PRECISION ROOF TRUSSES INC	03-93-0021	CLEANUP_COMPLETE	PRECISION ROOF TRUSSES INC	11550 SE JENNIFER ST	N/A	CLACKAMAS	10/31/2018	OR Dept. of Environmental Quality - Leaking Underground Storage Tank database (DEQ\LUST-NFA)	M26	UST - Confirmed Leaking but listed as NFA - DEQ LUST List	L
LUST - NFA - PRECISION ROOF TRUSSES INC	03-93-0135	CLEANUP_COMPLETE	PRECISION ROOF TRUSSES INC	11550 SE JENNIFER ST	N/A	CLACKAMAS	10/31/2018	OR Dept. of Environmental Quality - Leaking Underground Storage Tank database (DEQ\LUST-NFA)	M26	UST - Confirmed Leaking but listed as NFA - DEQ LUST List	L
LUST - NFA - PRITCHARD'S TRUCK REPAIR	03-93-0104	CLEANUP_COMPLETE	PRITCHARD'S TRUCK REPAIR	11857 SE HWY 212	N/A	CLACKAMAS	10/31/2018	OR Dept. of Environmental Quality - Leaking Underground Storage Tank database (DEQ\LUST-NFA)	M26	UST - Confirmed Leaking but listed as NFA - DEQ LUST List	L
LUST - NFA - RANCH AT CLEAR CREEK, THE	03-94-0055	CLEANUP_COMPLETE	RANCH AT CLEAR CREEK, THE	16431 S SPRINGWATER RD	N/A	CLACKAMAS	10/31/2018	OR Dept. of Environmental Quality - Leaking Underground Storage Tank database (DEQ\LUST-NFA)	M26	UST - Confirmed Leaking but listed as NFA - DEQ LUST List	L

Database Identifier (DB_ID)	Site Identifier	Status	Common Name	Address	City	County	Retrieval Date (RET_DATE)	Data Source	DEQ PCS Code	DEQ PCS Type	Relative Risk
LUST - NFA - RAY'S FOOD SERVICE INC	03-95-0243	CLEANUP_COMPLETE	RAY'S FOOD SERVICE INC	PO BOX 919	N/A	CLACKAMAS	10/31/2018	OR Dept. of Environmental Quality - Leaking Underground Storage Tank database (DEQ\LUST-NFA)	M26	UST - Confirmed Leaking but listed as NFA - DEQ LUST List	L
LUST - NFA - REDLAND GARAGE	03-99-1367	CLEANUP_COMPLETE	REDLAND GARAGE	18150 S REDLAND RD	N/A	CLACKAMAS	10/31/2018	OR Dept. of Environmental Quality - Leaking Underground Storage Tank database (DEQ\LUST-NFA)	M26	UST - Confirmed Leaking but listed as NFA - DEQ LUST List	L
LUST - NFA - REDMOND, DALE	03-97-0834	CLEANUP_COMPLETE	REDMOND, DALE	15730 SOUTH FORSYTHE RD	N/A	CLACKAMAS	10/31/2018	OR Dept. of Environmental Quality - Leaking Underground Storage Tank database (DEQ\LUST-NFA)	M26	UST - Confirmed Leaking but listed as NFA - DEQ LUST List	L
LUST - NFA - RESIDENTIAL	03-05-0077	CLEANUP_COMPLETE	RESIDENTIAL	15816 SE SUNNYSIDE RD	N/A	CLACKAMAS	10/31/2018	OR Dept. of Environmental Quality - Leaking Underground Storage Tank database (DEQ\LUST-NFA)	M26	UST - Confirmed Leaking but listed as NFA - DEQ LUST List	L
LUST - NFA - RIPPLEBROOK C & M WORK CENTER	03-92-0168	CLEANUP_COMPLETE	RIPPLEBROOK C & M WORK CENTER	FOREST ROAD # 4600034	N/A	CLACKAMAS	10/31/2018	OR Dept. of Environmental Quality - Leaking Underground Storage Tank database (DEQ\LUST-NFA)	M26	UST - Confirmed Leaking but listed as NFA - DEQ LUST List	L
LUST - NFA - ROCKET-TIME OIL COMPANY	03-06-0528	CLEANUP_COMPLETE	ROCKET-TIME OIL COMPANY	28190 SE HWY 212	N/A	CLACKAMAS	10/31/2018	OR Dept. of Environmental Quality - Leaking Underground Storage Tank database (DEQ\LUST-NFA)	M26	UST - Confirmed Leaking but listed as NFA - DEQ LUST List	L
LUST - NFA - SAFETY KLEEN CORPORATION 7-148-01	03-91-0356	CLEANUP_COMPLETE	SAFETY KLEEN CORPORATION 7-148-01	11843 SE HWY 212	N/A	CLACKAMAS	10/31/2018	OR Dept. of Environmental Quality - Leaking Underground Storage Tank database (DEQ\LUST-NFA)	M26	UST - Confirmed Leaking but listed as NFA - DEQ LUST List	L
LUST - NFA - SAFEWAY CLACKAMAS DIST CTR	03-01-0001	CLEANUP_COMPLETE	SAFEWAY CLACKAMAS DIST CTR	16800 SE EVELYN ST	N/A	CLACKAMAS	10/31/2018	OR Dept. of Environmental Quality - Leaking Underground Storage Tank database (DEQ\LUST-NFA)	M26	UST - Confirmed Leaking but listed as NFA - DEQ LUST List	L
LUST - NFA - SAFEWAY CLACKAMAS DIST CTR	03-01-8206	CLEANUP_COMPLETE	SAFEWAY CLACKAMAS DIST CTR	16800 SE EVELYN ST	N/A	CLACKAMAS	10/31/2018	OR Dept. of Environmental Quality - Leaking Underground Storage Tank database (DEQ\LUST-NFA)	M26	UST - Confirmed Leaking but listed as NFA - DEQ LUST List	L
LUST - NFA - SAFEWAY CLACKAMAS DIST CTR	03-87-0039	CLEANUP_COMPLETE	SAFEWAY CLACKAMAS DIST CTR	16800 SE EVELYN ST	N/A	CLACKAMAS	10/31/2018	OR Dept. of Environmental Quality - Leaking Underground Storage Tank database (DEQ\LUST-NFA)	M26	UST - Confirmed Leaking but listed as NFA - DEQ LUST List	L
LUST - NFA - SAFEWAY CLACKAMAS DIST CTR	03-89-0160	CLEANUP_COMPLETE	SAFEWAY CLACKAMAS DIST CTR	16800 SE EVELYN ST	N/A	CLACKAMAS	10/31/2018	OR Dept. of Environmental Quality - Leaking Underground Storage Tank database (DEQ\LUST-NFA)	M26	UST - Confirmed Leaking but listed as NFA - DEQ LUST List	L
LUST - NFA - SAFEWAY CLACKAMAS DIST CTR	03-99-1243	CLEANUP_COMPLETE	SAFEWAY CLACKAMAS DIST CTR	16800 SE EVELYN ST	N/A	CLACKAMAS	10/31/2018	OR Dept. of Environmental Quality - Leaking Underground Storage Tank database (DEQ\LUST-NFA)	M26	UST - Confirmed Leaking but listed as NFA - DEQ LUST List	L
LUST - NFA - SAFEWAY INC	03-91-0448	CLEANUP_COMPLETE	SAFEWAY INC	9450 SE MANGAN DR	N/A	CLACKAMAS	10/31/2018	OR Dept. of Environmental Quality - Leaking Underground Storage Tank database (DEQ\LUST-NFA)	M26	UST - Confirmed Leaking but listed as NFA - DEQ LUST List	L
LUST - NFA - SCHEER PROPERTY	03-03-0825	CLEANUP_COMPLETE	SCHEER PROPERTY	17470 S EADEN RD	N/A	CLACKAMAS	10/31/2018	OR Dept. of Environmental Quality - Leaking Underground Storage Tank database (DEQ\LUST-NFA)	M26	UST - Confirmed Leaking but listed as NFA - DEQ LUST List	L
LUST - NFA - SCHULTZ WELL	03-88-0065	CLEANUP_COMPLETE	SCHULTZ WELL	33701 SE HWY 211	N/A	CLACKAMAS	10/31/2018	OR Dept. of Environmental Quality - Leaking Underground Storage Tank database (DEQ\LUST-NFA)	M26	UST - Confirmed Leaking but listed as NFA - DEQ LUST List	L
LUST - NFA - SCOTT TANK SITE	03-90-0114	CLEANUP_COMPLETE	SCOTT TANK SITE	TAX LOT 1600, 1701/ST, 2S R2E	N/A	CLACKAMAS	10/31/2018	OR Dept. of Environmental Quality - Leaking Underground Storage Tank database (DEQ\LUST-NFA)	M26	UST - Confirmed Leaking but listed as NFA - DEQ LUST List	L
LUST - NFA - SEARS ROEBUCK AUTO CENTER	26-95-0318	CLEANUP_COMPLETE	SEARS ROEBUCK AUTO CENTER	11800 SE 82ND AVE	N/A	CLACKAMAS	10/31/2018	OR Dept. of Environmental Quality - Leaking Underground Storage Tank database (DEQ\LUST-NFA)	M26	UST - Confirmed Leaking but listed as NFA - DEQ LUST List	L

Database Identifier (DB_ID)	Site Identifier	Status	Common Name	Address	City	County	Retrieval Date (RET_DATE)	Data Source	DEQ PCS Code	DEQ PCS Type	Relative Risk
LUST - NFA - SHELL STATION #48	03-89-0272	CLEANUP_COMPLETE	SHELL STATION #48	655 E ARLINGTON	Gladstone	CLACKAMAS	10/31/2018	OR Dept. of Environmental Quality - Leaking Underground Storage Tank database (DEQ\LUST-NFA)	M26	UST - Confirmed Leaking but listed as NFA - DEQ LUST List	L
LUST - NFA - SHELL STATION #48	03-92-0151	CLEANUP_COMPLETE	SHELL STATION #48	655 E ARLINGTON	Gladstone	CLACKAMAS	10/31/2018	OR Dept. of Environmental Quality - Leaking Underground Storage Tank database (DEQ\LUST-NFA)	M26	UST - Confirmed Leaking but listed as NFA - DEQ LUST List	L
LUST - NFA - SMITH MASONRY CONTRACTORS INC	03-94-0235	CLEANUP_COMPLETE	SMITH MASONRY CONTRACTORS INC	14489 SE HWY 212	N/A	CLACKAMAS	10/31/2018	OR Dept. of Environmental Quality - Leaking Underground Storage Tank database (DEQ\LUST-NFA)	M26	UST - Confirmed Leaking but listed as NFA - DEQ LUST List	L
LUST - NFA - SOUTH OPERATIONS CENTER	26-93-0086	CLEANUP_COMPLETE	SOUTH OPERATIONS CENTER	4550 SW MCADAM	N/A	CLACKAMAS	10/31/2018	OR Dept. of Environmental Quality - Leaking Underground Storage Tank database (DEQ\LUST-NFA)	M26	UST - Confirmed Leaking but listed as NFA - DEQ LUST List	L
LUST - NFA - STANDARD INSURANCE	26-88-0010	CLEANUP_COMPLETE	STANDARD INSURANCE	SE 39TH & MALL STREET	N/A	CLACKAMAS	10/31/2018	OR Dept. of Environmental Quality - Leaking Underground Storage Tank database (DEQ\LUST-NFA)	M26	UST - Confirmed Leaking but listed as NFA - DEQ LUST List	L
LUST - NFA - STEIN OIL CO., INC.	03-89-0078	CLEANUP_COMPLETE	STEIN OIL CO., INC.	10596 SE HWY 212	N/A	CLACKAMAS	10/31/2018	OR Dept. of Environmental Quality - Leaking Underground Storage Tank database (DEQ\LUST-NFA)	M26	UST - Confirmed Leaking but listed as NFA - DEQ LUST List	L
LUST - NFA - STEIN OIL COMPANY	03-15-1561	CLEANUP_COMPLETE	STEIN OIL COMPANY	10111 HWY 212	N/A	CLACKAMAS	10/31/2018	OR Dept. of Environmental Quality - Leaking Underground Storage Tank database (DEQ\LUST-NFA)	M26	UST - Confirmed Leaking but listed as NFA - DEQ LUST List	L
LUST - NFA - STEINMAN BROS DRILLING CO	03-94-0027	CLEANUP_COMPLETE	STEINMAN BROS DRILLING CO	15530 SE PIAZZA AVE	N/A	CLACKAMAS	10/31/2018	OR Dept. of Environmental Quality - Leaking Underground Storage Tank database (DEQ\LUST-NFA)	M26	UST - Confirmed Leaking but listed as NFA - DEQ LUST List	L
LUST - NFA - SUNNYSIDE 172ND LLC	03-15-1430	CLEANUP_COMPLETE	SUNNYSIDE 172ND LLC	16957 SE SUNNYSIDE RD	N/A	CLACKAMAS	10/31/2018	OR Dept. of Environmental Quality - Leaking Underground Storage Tank database (DEQ\LUST-NFA)	M26	UST - Confirmed Leaking but listed as NFA - DEQ LUST List	L
LUST - NFA - TACO BELL	26-86-0007	CLEANUP_COMPLETE	TACO BELL	7415 NE UNION	N/A	CLACKAMAS	10/31/2018	OR Dept. of Environmental Quality - Leaking Underground Storage Tank database (DEQ\LUST-NFA)	M26	UST - Confirmed Leaking but listed as NFA - DEQ LUST List	L
LUST - NFA - TIMBER LAKE JOB CORPS	03-92-0179	CLEANUP_COMPLETE	TIMBER LAKE JOB CORPS	HWY 224 24 MILES SE OF ESTACADA	N/A	CLACKAMAS	10/31/2018	OR Dept. of Environmental Quality - Leaking Underground Storage Tank database (DEQ\LUST-NFA)	M26	UST - Confirmed Leaking but listed as NFA - DEQ LUST List	L
LUST - NFA - TIME OIL CO.	03-11-0152	CLEANUP_COMPLETE	TIME OIL CO.	29629 SE HWY 224	N/A	CLACKAMAS	10/31/2018	OR Dept. of Environmental Quality - Leaking Underground Storage Tank database (DEQ\LUST-NFA)	M26	UST - Confirmed Leaking but listed as NFA - DEQ LUST List	L
LUST - NFA - TIMES MIRROR LAND AND TIMBER CO	03-95-0247	CLEANUP_COMPLETE	TIMES MIRROR LAND AND TIMBER CO	30924 SE WILDCAT MT. DR	N/A	CLACKAMAS	10/31/2018	OR Dept. of Environmental Quality - Leaking Underground Storage Tank database (DEQ\LUST-NFA)	M26	UST - Confirmed Leaking but listed as NFA - DEQ LUST List	L
LUST - NFA - TRI-CITY SERVICE DISTRICT	03-96-0365	CLEANUP_COMPLETE	TRI-CITY SERVICE DISTRICT	15941 AGNES AVE	Oregon City	CLACKAMAS	10/31/2018	OR Dept. of Environmental Quality - Leaking Underground Storage Tank database (DEQ\LUST-NFA)	M26	UST - Confirmed Leaking but listed as NFA - DEQ LUST List	L
LUST - NFA - U.S. POSTAL SERVICE	26-90-0387	CLEANUP_COMPLETE	U.S. POSTAL SERVICE	SW 40TH AVE & MULTNOMAH	N/A	CLACKAMAS	10/31/2018	OR Dept. of Environmental Quality - Leaking Underground Storage Tank database (DEQ\LUST-NFA)	M26	UST - Confirmed Leaking but listed as NFA - DEQ LUST List	L
LUST - NFA - VALLEY VIEW CENTRAL OFFICE	03-98-0387	CLEANUP_COMPLETE	VALLEY VIEW CENTRAL OFFICE	TIMBER VALLEY DR	N/A	CLACKAMAS	10/31/2018	OR Dept. of Environmental Quality - Leaking Underground Storage Tank database (DEQ\LUST-NFA)	M26	UST - Confirmed Leaking but listed as NFA - DEQ LUST List	L
LUST - NFA - VIP AUTOMOTIVE SERVICES	03-96-0608	CLEANUP_COMPLETE	VIP AUTOMOTIVE SERVICES	19995 SE HIGHWAY 212	N/A	CLACKAMAS	10/31/2018	OR Dept. of Environmental Quality - Leaking Underground Storage Tank database (DEQ\LUST-NFA)	M26	UST - Confirmed Leaking but listed as NFA - DEQ LUST List	L

Database Identifier (DB_ID)	Site Identifier	Status	Common Name	Address	City	County	Retrieval Date (RET_DATE)	Data Source	DEQ PCS Code	DEQ PCS Type	Relative Risk
LUST - NFA - WESTERN BLOCK AHOT	26-92-6003	CLEANUP_COMPLETE	WESTERN BLOCK AHOT	6330 DE 101ST	N/A	CLACKAMAS	10/31/2018	OR Dept. of Environmental Quality - Leaking Underground Storage Tank database (DEQ\LUST-NFA)	M26	UST - Confirmed Leaking but listed as NFA - DEQ LUST List	L
LUST - NFA - WESTERN OREGON CONFERENCE ASSOC OF 7TH DAY ADVENTISTS	03-90-0362	CLEANUP_COMPLETE	WESTERN OREGON CONFERENCE ASSOC OF 7TH DAY ADVENTISTS	19800 OATFIELD RD	Gladstone	CLACKAMAS	10/31/2018	OR Dept. of Environmental Quality - Leaking Underground Storage Tank database (DEQ\LUST-NFA)	M26	UST - Confirmed Leaking but listed as NFA - DEQ LUST List	L
LUST - NFA - WHOLESOME HEARTY FOODS INC	03-91-0169	CLEANUP_COMPLETE	WHOLESOME HEARTY FOODS INC	10264 SE JENNIFER	N/A	CLACKAMAS	10/31/2018	OR Dept. of Environmental Quality - Leaking Underground Storage Tank database (DEQ\LUST-NFA)	M26	UST - Confirmed Leaking but listed as NFA - DEQ LUST List	L
LUST - NFA - WILKS PROPERTY	03-01-0013	CLEANUP_COMPLETE	WILKS PROPERTY	16175 SE HIGHWAY 224	N/A	CLACKAMAS	10/31/2018	OR Dept. of Environmental Quality - Leaking Underground Storage Tank database (DEQ\LUST-NFA)	M26	UST - Confirmed Leaking but listed as NFA - DEQ LUST List	L
LUST - NFA - YOUTH ADVENTURES INC	03-90-0236	CLEANUP_COMPLETE	YOUTH ADVENTURES INC	15544 S CLACKAMAS RIVER DR	N/A	CLACKAMAS	10/31/2018	OR Dept. of Environmental Quality - Leaking Underground Storage Tank database (DEQ\LUST-NFA)	M26	UST - Confirmed Leaking but listed as NFA - DEQ LUST List	L



Appendix 5: Table 2: Inventory of Potential Sources of Pollution for Surface Water within 8-hour time-of-travel zone from City of Estacada Intake as identified in readily accessible state and federal databases and GIS layers - Updated Source Water Assessment
see Appendix 2 for Key to Tables for Notes and Descriptions of Acronyms

PWS NAME: City of Estacada

PWS NUMBER: 4100279

- This information supplements the Original Source Water Assessment Inventory dated between 2000 and 2005 and should be used in conjunction with the original inventory to provide a more detailed analysis of potential sources of pollution.
- Note that due to state database limitations, some sites will require further research to verify presence and location.
- This summary only includes potential sources of pollution within the estimated 8-hour time of travel area which is provided as a planning tool since eight hours should provide adequate response time to protect the integrity of the public water system intake after a spill or release at any crossing or discharge point to the stream. It is recommended the water system and community considers increased protection within this 8-hour travel time from the intake for spills and other acute risks. Focus may need to extend further upstream for contaminants that are contributed to the stream over long time periods or recur frequently.

Primary Land Ownership/Use(s)		Data Source
Lower part of the watershed is primarily rural residential, with agricultural land use along the rivers/streams. BLM and private industrial forestry land dominates land use throughout the uplands. The upper portions of watershed is primarily US Forest Service lands.		Land use map - Figure 4
Other potential sources of pollution identified based on aerial photographs, topographic maps or local knowledge.		
Name	Address/ location	Data Source
Rural residential - low density lots above intake . Potential for erosion, pesticide use, septic system systems		aerial photograph
River Recreation - Estacada Lake upstream of intake. May contribute to erosion and increased turbidity. Inadequate disposal of human wastes may contribute nutrients and bacteria.		aerial photograph
Forest roads - potential for erosion and pesticide applications/herbicide use. Higher potential risk near stream crossings.		aerial photograph
Harmful algal blooms have been documented or cyanotoxins previously detected in a waterbody in the source area. The drinking water source for this intake is noted as a water of potential concern for HABS, listed by DEQ as Water Quality Limited (WQL) for algae and aquatic weeds.	Clackamas River	OHA recreational or drinking water HAB detection or advisory. Drinking water source or other sample analysis.
Drinking water source is potentially susceptible to harmful algal blooms and cyanotoxins based on characteristics of the source including slow moving or stagnant water , temperature, available source of nutrients, water quality data, satellite imagery or other relevant information	Clackamas River	DEQ Water Quality Limited listing, waters of potential concern identified in DEQ HAB Strategy, OHA sampling location, visual bloom identified,
Wildfire/previously burned areas - Potential for erosion, nutrient contribution to waterbodies, and fire fighting chemical applications	2014 36-Pit, 2002 Bowl, 2014 Skyline, 2006 Blister, 2010 Spot, 2008 Lake Lenore, 2010 Fly Lake, 2010 Battle Creek 2, 2011 Mother Lode and 2001 Powerline #2	Northwest Interagency Coordination Center for wildland fire management and suppression (Fire History 2000-2018)

Regulatory Database Results for 8-Hour Time of Travel zone from Surface Water Intake - State and Federal
Additional potential sources may be present upstream, PWS should verify location and potential risk

Database Identifier (DB_ID)	Site Identifier	Status	Common Name	Address	City	County	Retrieval Date (RET_DATE)	Data Source	DEQ PCS Code	DEQ PCS Type	Relative Risk
Regulatory Database Results											
City-Estacada	23800	City - Mixed	Estacada	Not applicable	Estacad	Not	2009	ODOT - Oregon City Limits - 2009	M50	Others (List)	L
DOGAMI -	03-0214	Closed - andesite	Port Blakely Tree Farms	8133 River Drive SE	Tumwater	Clackamas	1/11/2018	OR Dept. of Geology and Mineral Industries Mineral Information layer for Oregon(DOGAMI/MILO)	C69	Mining Activities - Inactive - sand/gravel/rock/soil	M
DOGAMI - Garfield	03-0018	Closed -	Garfield	902 Abernethy Road	Oregon City	Clackamas	1/11/2018	OR Dept. of Geology and Mineral Industries Mineral Information layer for Oregon(DOGAMI/MILO)	C64	Mining Activities - Inactive - other than	M
DOGAMI - Hillockburn	03-0066	Closed -	Hillockburn			Clackamas	1/11/2018	OR Dept. of Geology and Mineral Industries Mineral Information layer for Oregon(DOGAMI/MILO)	C64	Mining Activities - Inactive - other than	M
DOGAMI - Hillockburn	03-0127	Closed - andesite	Hillockburn	8133 River Drive SE	Tumwater	Clackamas	1/11/2018	OR Dept. of Geology and Mineral Industries Mineral Information layer for Oregon(DOGAMI/MILO)	C69	Mining Activities - Inactive - sand/gravel/rock/soil	M
ECSI - NORTH FORK MINES	3809	Suspect site requiring further investigation	NORTH FORK MINES	T4S/R5E/S7	N/A	CLACKAMAS	10/31/2018	OR Dept. of Environmental Quality - Environmental Cleanup Site Inventory (DEQ\ECSI)	C58	Known Contamination Sites/Plumes/Spills (ECSI)	H
Haz Waste Generator - ALCHEMY INDUSTRIES	ORQ000035418	Conditionally Exempt Generator (CEG)	ALCHEMY INDUSTRIES	25850 S RIVER LAKE RD	N/A	CLACKAMAS	10/31/2018	OR Dept. of Environmental Quality - Hazard Waste Program database (DEQ\HW)	C07	Chemical/Petroleum Processing/Storage	H
Haz Waste Generator - PGE	ORD987198892	Small Quantity Generator (SQG)	PGE	33831 E FARADAY RD	N/A	CLACKAMAS	10/31/2018	OR Dept. of Environmental Quality - Hazard Waste Program database (DEQ\HW)	C07	Chemical/Petroleum Processing/Storage	H
Haz Waste Generator - PGE - OAK GROVE	ORQ000006890	Conditionally Exempt Generator (CEG)	PGE - OAK GROVE	55580 E HIGHWAY 224	N/A	CLACKAMAS	10/31/2018	OR Dept. of Environmental Quality - Hazard Waste Program database (DEQ\HW)	C07	Chemical/Petroleum Processing/Storage	H
Haz Waste Generator - ROCKYS FURNITURE STRIPPING REPAIR & REF	ORQ000009860	Conditionally Exempt Generator (CEG)	ROCKYS FURNITURE STRIPPING REPAIR & REF	22711 S CADONAU RD	N/A	CLACKAMAS	10/31/2018	OR Dept. of Environmental Quality - Hazard Waste Program database (DEQ\HW)	C07	Chemical/Petroleum Processing/Storage	H
LUST - Heating Oil Tank	03-06-1718	CLEANUP_STARTED	Heating Oil Tank	25886 S OVERLOOK DR	N/A	CLACKAMAS	10/31/2018	OR Dept. of Environmental Quality - Leaking Underground Storage Tank database (DEQ\LUST)	M23	UST - Confirmed Leaking Tanks - DEQ LUST List	M
LUST - Heating Oil Tank	26-99-0726	CLEANUP_STARTED	Heating Oil Tank	SOUTH OF N. RICHMOND ST	N/A	CLACKAMAS	10/31/2018	OR Dept. of Environmental Quality - Leaking Underground Storage Tank database (DEQ\LUST)	M23	UST - Confirmed Leaking Tanks - DEQ LUST List	M
LUST - Heating Oil Tank	26-99-0791	CLEANUP_STARTED	Heating Oil Tank	SE MARTIN LUTHER KING & KNOTT ST	N/A	CLACKAMAS	10/31/2018	OR Dept. of Environmental Quality - Leaking Underground Storage Tank database (DEQ\LUST)	M23	UST - Confirmed Leaking Tanks - DEQ LUST List	M
OSMB - North Shore Hand Launch	North Shore Hand Launch	Boating access site	North Shore Hand Launch	North Shore Hand Launch	Unknown	Lane	03/2016	OR State Marine Board Boating Access Sites Database (OSMB)	M14	River Recreation - Heavy Use (inc Campgrounds)	H
OSMB - Promontory Park	Promontory Park	Boating access site	Portland General Electric Promontory Park Boat Ramp	Promontory Park	Unknown	Clackamas	03/2016	OR State Marine Board Boating Access Sites Database (OSMB)	M14	River Recreation - Heavy Use (inc Campgrounds)	H

Database Identifier (DB_ID)	Site Identifier	Status	Common Name	Address	City	County	Retrieval Date (RET_DATE)	Data Source	DEQ PCS Code	DEQ PCS Type	Relative Risk
SFM - HSIS - ROCKYS FURNITURE REPAIR & REF	048498	REUPHOLSTERY & FURNITURE REPAIR	ROCKYS FURNITURE REPAIR & REF	22711 S CADONAU RD	ESTACADA	CLACKAMAS	09/29/2008	OR State Fire Marshall Hazardous Substance Information System database (SFM/HSIS - 2009)	C07	Chemical/Petroleum Processing/Storage	H
UIC - Estacada Mobile Village	10355	On-site system / Registered w/permit	Estacada Mobile Village	33421 SE Hwy 224 Sp #16	Estacada	Clackamas	10/31/2018	OR Dept. of Environmental Quality - Underground Injection Control database (DEQ\UIC)	M31	Large Capacity Septic Systems - Class V UIC (serves >20)	M
UIC - PGE Estacada	10043	3-Large Municipality (50+) / Applied for permit	PGE Estacada	33831 E Faraday Rd.	Estacada	Clackamas	10/31/2018	OR Dept. of Environmental Quality - Underground Injection Control database (DEQ\UIC)	M59	Stormwater Wastewater Injection/Dry Wells, Sumps - Class V UICs	M
UST - SPACE AGE FUEL	84115	UST - Active	SPACE AGE FUEL	11214 SE POWELL BLVD	N/A	CLACKAMAS	11/1/2018	OR Dept. of Environmental Quality - Underground Storage Tank Program (DEQ\UST)	M27	UST - Upgraded and/or Registered - Active (may also have decommissioned tanks on site)	L
WQ SIS - CLACKAMAS COUNTY - MUNICIPAL STORMWATER PERMIT	108016	NPDES-DOM-MS4-1 - STORMWATER MAJOR	CLACKAMAS COUNTY - MUNICIPAL STORMWATER PERMIT	MULTIPLE OUTFALL LOCATIONS (CLACKAMAS)	N/A	CLACKAMAS	10/31/2018	OR Dept. of Environmental Quality - Water Quality SIS database	M57	DEQ Permitted Stormwater Discharges (NPDES or WPCF)	H
WQ SIS - ESTACADA MOBILE VILLAGE, INC.	108809	WPCFOS-BiiiAS> - DOMESTIC	ESTACADA MOBILE VILLAGE, INC.	33421 SE HWY 224	N/A	CLACKAMAS	10/31/2018	OR Dept. of Environmental Quality - Water Quality SIS database	M31	Domestic Sewage Treatment with On-Site System/ Large Capacity Septic Systems Serving > 20	M
WQ SIS - PGE - OAK GROVE	70810	WPCF-DOM-E - DOMESTIC	PGE - OAK GROVE	55580 E HIGHWAY 224	N/A	CLACKAMAS	10/31/2018	OR Dept. of Environmental Quality - Water Quality SIS database	R20	Wastewater Treatment Plants/Collection Stations	H
WQ SIS - SILVER FOX INVESTMENTS, INC.	104118	WPCF-DOM-E - DOMESTIC	SILVER FOX INVESTMENTS, INC.	40505 SE HWY 224	N/A	CLACKAMAS	10/31/2018	OR Dept. of Environmental Quality - Water Quality SIS database	R20	Wastewater Treatment Plants/Collection Stations	H
WQ SIS - SILVER FOX RV EXPANSION	124614	GEN12C(AGENT) - STORMWATER MINOR	SILVER FOX RV EXPANSION	40505 SE HWY 224	N/A	CLACKAMAS	10/31/2018	OR Dept. of Environmental Quality - Water Quality SIS database	M57	DEQ Permitted Stormwater Discharges (NPDES or WPCF)	H
Transportation Corridors, Stream Crossings & Municipalities: (highways, railways, bridge)											
Bridge - Clackamas River, Hwy 161 (Estacada)	02208	Highway, major road, bridge, or stream crossing	Clackamas River, Hwy 161 (Estacada)	Not Applicable	ESTACADA	Clackamas	2013	Oregon Dept. of Transportation, Technical Services Branch, Bridges Section (ODOT)	M22	Transportation Corridors - Stream Crossing - Perennial	H
Bridge - Fall Creek, Squaw Mountain Rd	20119	Highway, major road, bridge, or stream crossing	Fall Creek, Squaw Mountain Rd	Not Applicable	UNKNO WN	Clackamas	2013	Oregon Dept. of Transportation, Technical Services Branch, Bridges Section (ODOT)	M22	Transportation Corridors - Stream Crossing - Perennial	H
Bridge - Hwy 171 over Pedestrian Pass at MP 29.16	0M507	Highway, major road, bridge, or stream crossing	Hwy 171 over Pedestrian Pass at MP 29.16	Not Applicable	UNKNO WN	Clackamas	2013	Oregon Dept. of Transportation, Technical Services Branch, Bridges Section (ODOT)	M22	Transportation Corridors - Stream Crossing - Perennial	H
Bridge - North Fork Clackamas River, Hwy 171	05272 A	Highway, major road, bridge, or stream crossing	North Fork Clackamas River, Hwy 171	Not Applicable	UNKNO WN	Clackamas	2013	Oregon Dept. of Transportation, Technical Services Branch, Bridges Section (ODOT)	M22	Transportation Corridors - Stream Crossing - Perennial	H
Highways - OR-211	161	Highway/Interstate	OR-211	Not applicable	Not applicable	Not Applicable	2008	Integrated Transportation Information System (ITIS) database, Oregon Department of Transportation (ODOT - 2008)	M18	Transportation - Freeways/State Highways	H
Highways - OR-224	171	Highway/Interstate	OR-224	Not applicable	Not applicable	Not Applicable	2008	Integrated Transportation Information System (ITIS) database, Oregon Department of Transportation (ODOT - 2008)	M18	Transportation - Freeways/State Highways	H

Database Identifier (DB_ID)	Site Identifier	Status	Common Name	Address	City	County	Retrieval Date (RET_DATE)	Data Source	DEQ PCS Code	DEQ PCS Type	Relative Risk
Previously identified in 2000-2005 Source Water Assessment (PWS should verify presence, potential risk and location) (DWP-PCS 2000-2005)											
DWP - PCS - Cazadero Powerhouse	6283	C09 - Electrical/Electronic Manufacturing	Cazadero Powerhouse	Just below dam	Estacada	Clackamas	2005	OR Dept. of Environmental Quality and OR Health Authority Source Water Assessment database (DEQ/OHA SWA 2000 - 2005)	C09	Electrical/Electronic Manufacturing	M
DWP - PCS - Cazadero Powerhouse	6283	M24 - UST - Decommissioned - Inactive	Cazadero Powerhouse	Just below dam	Estacada	Clackamas	2005	OR Dept. of Environmental Quality and OR Health Authority Source Water Assessment database (DEQ/OHA SWA 2000 - 2005)	M24	UST - Decommissioned - Inactive	L
DWP - PCS - Cazadero Powerhouse	6283	R18 - Utility Stations - Maintenance/Transformer Storage (inc. Hydroelectric Power Equip.)	Cazadero Powerhouse	Just below dam	Estacada	Clackamas	2005	OR Dept. of Environmental Quality and OR Health Authority Source Water Assessment database (DEQ/OHA SWA 2000 - 2005)	R18	Utility Stations - Maintenance/Transformer Storage (inc. Hydroelectric Power Equip.)	H
DWP - PCS - Chrysler Lane Spiderweb Ranch	3784	A07 - Grazing Animals - > 5 Large Animals or Equivalent/Acre	Chrysler Lane Spiderweb Ranch	Surface Rd. @ Chrysler Ln. (top of hill)	Estacada	Clackamas	2005	OR Dept. of Environmental Quality and OR Health Authority Source Water Assessment database (DEQ/OHA SWA 2000 - 2005)	A07	Grazing Animals - > 5 Large Animals or Equivalent/Acre	H
DWP - PCS - Chrysler Lane Spiderweb Ranch	3784	A11 - Managed Forest Lands - Clear-cut Harvested - < 35 yrs.	Chrysler Lane Spiderweb Ranch	Surface Rd. @ Chrysler Ln. (top of hill)	Estacada	Clackamas	2005	OR Dept. of Environmental Quality and OR Health Authority Source Water Assessment database (DEQ/OHA SWA 2000 - 2005)	A11	Managed Forest Lands - Clear-cut Harvested - < 35 yrs.	H
DWP - PCS - City of Estacada, Drinking Water Treatment Works	3794	R05 - Drinking Water Treatment Plants	City of Estacada, Drinking Water Treatment Works	North side of mainstem, just upstream of Hwy. 211 bridge	Estacada	Clackamas	2005	OR Dept. of Environmental Quality and OR Health Authority Source Water Assessment database (DEQ/OHA SWA 2000 - 2005)	R05	Drinking Water Treatment Plants	M
DWP - PCS - clear-cut area - < 10 yrs. old	7401	A11 - Managed Forest Lands - Clear-cut Harvested - < 35 yrs.	clear-cut area - < 10 yrs. old	located on the east side of Kinzy Rd., north of Skinner Rd.	Clackamas Co (unincorporated)	Clackamas	2005	OR Dept. of Environmental Quality and OR Health Authority Source Water Assessment database (DEQ/OHA SWA 2000 - 2005)	A11	Managed Forest Lands - Clear-cut Harvested - < 35 yrs.	H
DWP - PCS - Estacada Mobile Village	3781	R09 - Housing - High Density - > 1 House/0.5 Acres	Estacada Mobile Village	North side of Hwy. 224, west of Faraday Rd.	Estacada	Clackamas	2005	OR Dept. of Environmental Quality and OR Health Authority Source Water Assessment database (DEQ/OHA SWA 2000 - 2005)	R09	Housing - High Density - > 1 House/0.5 Acres	M
DWP - PCS - Estacada Mobile Village	6277	M31 - Large Capacity Septic Systems -Class V UIC (serves >20)	Estacada Mobile Village	N side of Hwy 224, ~ 1.5 km E of Estacada	Estacada	Clackamas	2005	OR Dept. of Environmental Quality and OR Health Authority Source Water Assessment database (DEQ/OHA SWA 2000 - 2005)	M31	Large Capacity Septic Systems -Class V UIC (serves >20)	M
DWP - PCS - Estacada Mobile Village	6277	R05 - Drinking Water Treatment Plants	Estacada Mobile Village	N side of Hwy 224, ~ 1.5 km E of Estacada	Estacada	Clackamas	2005	OR Dept. of Environmental Quality and OR Health Authority Source Water Assessment database (DEQ/OHA SWA 2000 - 2005)	R05	Drinking Water Treatment Plants	M
DWP - PCS - Estacada Mobile Village	6277	R09 - Housing - High Density - > 1 House/0.5 Acres	Estacada Mobile Village	N side of Hwy 224, ~ 1.5 km E of Estacada	Estacada	Clackamas	2005	OR Dept. of Environmental Quality and OR Health Authority Source Water Assessment database (DEQ/OHA SWA 2000 - 2005)	R09	Housing - High Density - > 1 House/0.5 Acres	M
DWP - PCS - Estacada Work Center, Mt. Hood NF	3796	C10 - Fleet/Trucking/Bus Terminals	Estacada Work Center, Mt. Hood NF	Estacada River Lake Rd., just north of Hwy. 211	Estacada	Clackamas	2005	OR Dept. of Environmental Quality and OR Health Authority Source Water Assessment database (DEQ/OHA SWA 2000 - 2005)	C10	Fleet/Trucking/Bus Terminals	M
DWP - PCS - Estacada Work Center, Mt. Hood NF	3796	C15 - Machine Shops	Estacada Work Center, Mt. Hood NF	Estacada River Lake Rd., just north of Hwy. 211	Estacada	Clackamas	2005	OR Dept. of Environmental Quality and OR Health Authority Source Water Assessment database (DEQ/OHA SWA 2000 - 2005)	C15	Machine Shops	H
DWP - PCS - Faraday Dam and Lake	6284	M29 - Upstream Reservoirs/Dams	Faraday Dam and Lake	SW region of DWPA	Estacada	Clackamas	2005	OR Dept. of Environmental Quality and OR Health Authority Source Water Assessment database (DEQ/OHA SWA 2000 - 2005)	M29	Upstream Reservoirs/Dams	M

Database Identifier (DB_ID)	Site Identifier	Status	Common Name	Address	City	County	Retrieval Date (RET_DATE)	Data Source	DEQ PCS Code	DEQ PCS Type	Relative Risk
DWP - PCS - Highways 211 and 224	3793	M18 - Transportation Corridors - Freeways/Highways or other heavy use roads	Highways 211 and 224	Hwys. intersect just below intake, 224 runs parallel to the mainstem	Estacada	Clackamas	2005	OR Dept. of Environmental Quality and OR Health Authority Source Water Assessment database (DEQ/OHA SWA 2000 - 2005)	M18	Transportation Corridors - Freeways/Highways or other heavy use roads	H
DWP - PCS - Lazy Bend Campground - USFS	3800	M24 - UST - Decommissioned - Inactive	Lazy Bend Campground - USFS	South side of Hwy. 224 just east of Memaloose Bridge	Estacada	Clackamas	2005	OR Dept. of Environmental Quality and OR Health Authority Source Water Assessment database (DEQ/OHA SWA 2000 - 2005)	M24	UST - Decommissioned - Inactive	L
DWP - PCS - Lazy Bend Campground - USFS	3800	R03 - Campgrounds/RV Parks	Lazy Bend Campground - USFS	South side of Hwy. 224 just east of Memaloose Bridge	Estacada	Clackamas	2005	OR Dept. of Environmental Quality and OR Health Authority Source Water Assessment database (DEQ/OHA SWA 2000 - 2005)	R03	Campgrounds/RV Parks	M
DWP - PCS - Managed forest - unknown ownership	3782	A11 - Managed Forest Lands - Clear-cut Harvested - < 35 yrs.	Managed forest - unknown ownership	Slopes above Faraday Rd. between the North Fork & Faraday Dams	Estacada	Clackamas	2005	OR Dept. of Environmental Quality and OR Health Authority Source Water Assessment database (DEQ/OHA SWA 2000 - 2005)	A11	Managed Forest Lands - Clear-cut Harvested - < 35 yrs.	H
DWP - PCS - Managed forest lands - BLM &/or USFS	3797	A11 - Managed Forest Lands - Clear-cut Harvested - < 35 yrs.	Managed forest lands - BLM &/or USFS	Northwest side of Hillockburn Rd. between the 120 and 130 spurs	Estacada	Clackamas	2005	OR Dept. of Environmental Quality and OR Health Authority Source Water Assessment database (DEQ/OHA SWA 2000 - 2005)	A11	Managed Forest Lands - Clear-cut Harvested - < 35 yrs.	H
DWP - PCS - Managed forest lands - unknown ownership	3792	A11 - Managed Forest Lands - Clear-cut Harvested - < 35 yrs.	Managed forest lands - unknown ownership	Ridges on SW side of mainstem between Faraday Lake and the North Fork Reservoir	Estacada	Clackamas	2005	OR Dept. of Environmental Quality and OR Health Authority Source Water Assessment database (DEQ/OHA SWA 2000 - 2005)	A11	Managed Forest Lands - Clear-cut Harvested - < 35 yrs.	H
DWP - PCS - North Fork Reservoir Boat Launch - PGE	3789	M14 - River Recreation - Heavy Use (inc. Campgrounds)	North Fork Reservoir Boat Launch - PGE	East side of Faraday Rd.	Estacada	Clackamas	2005	OR Dept. of Environmental Quality and OR Health Authority Source Water Assessment database (DEQ/OHA SWA 2000 - 2005)	M14	River Recreation - Heavy Use (inc. Campgrounds)	M
DWP - PCS - Oregon Timber Resources	3783	C14 - Junk/Scrap/Salvage Yards	Oregon Timber Resources	Faraday Rd., near east end of Faraday Lake	Estacada	Clackamas	2005	OR Dept. of Environmental Quality and OR Health Authority Source Water Assessment database (DEQ/OHA SWA 2000 - 2005)	C14	Junk/Scrap/Salvage Yards	H
DWP - PCS - Oregon Timber Resources	3783	C26 - Wood/Pulp/Paper Processing and Mills	Oregon Timber Resources	Faraday Rd., near east end of Faraday Lake	Estacada	Clackamas	2005	OR Dept. of Environmental Quality and OR Health Authority Source Water Assessment database (DEQ/OHA SWA 2000 - 2005)	C26	Wood/Pulp/Paper Processing and Mills	H
DWP - PCS - PGE - Faraday Facility	6281	C07 - Chemical/Petroleum Processing/Storage	PGE - Faraday Facility	Surrounding Wellhead	Estacada	Clackamas	2005	OR Dept. of Environmental Quality and OR Health Authority Source Water Assessment database (DEQ/OHA SWA 2000 - 2005)	C07	Chemical/Petroleum Processing/Storage	H
DWP - PCS - PGE - Faraday Facility	6281	C10 - Fleet/Trucking/Bus Terminals	PGE - Faraday Facility	Surrounding Wellhead	Estacada	Clackamas	2005	OR Dept. of Environmental Quality and OR Health Authority Source Water Assessment database (DEQ/OHA SWA 2000 - 2005)	C10	Fleet/Trucking/Bus Terminals	M
DWP - PCS - PGE - Faraday Facility	6281	C15 - Machine Shops	PGE - Faraday Facility	Surrounding Wellhead	Estacada	Clackamas	2005	OR Dept. of Environmental Quality and OR Health Authority Source Water Assessment database (DEQ/OHA SWA 2000 - 2005)	C15	Machine Shops	H
DWP - PCS - PGE - Faraday Facility	6281	C19 - Office Buildings/Complexes	PGE - Faraday Facility	Surrounding Wellhead	Estacada	Clackamas	2005	OR Dept. of Environmental Quality and OR Health Authority Source Water Assessment database (DEQ/OHA SWA 2000 - 2005)	C19	Office Buildings/Complexes	L
DWP - PCS - PGE - Faraday Facility	6281	C20 - Parking Lots/Malls - > 50 Spaces	PGE - Faraday Facility	Surrounding Wellhead	Estacada	Clackamas	2005	OR Dept. of Environmental Quality and OR Health Authority Source Water Assessment database (DEQ/OHA SWA 2000 - 2005)	C20	Parking Lots/Malls - > 50 Spaces	H

Database Identifier (DB_ID)	Site Identifier	Status	Common Name	Address	City	County	Retrieval Date (RET_DATE)	Data Source	DEQ PCS Code	DEQ PCS Type	Relative Risk
DWP - PCS - PGE - Faraday Facility	6281	M01 - Above Ground Storage Tanks- Excluding Water Tanks and Residential ASTs	PGE - Faraday Facility	Surrounding Wellhead	Estacada	Clackamas	2005	OR Dept. of Environmental Quality and OR Health Authority Source Water Assessment database (DEQ/OHA SWA 2000 - 2005)	M01	Above Ground Storage Tanks-Excluding Water Tanks and Residential ASTs	M
DWP - PCS - PGE - Faraday Facility	6281	M04 - Stormwater Outfalls	PGE - Faraday Facility	Surrounding Wellhead	Estacada	Clackamas	2005	OR Dept. of Environmental Quality and OR Health Authority Source Water Assessment database (DEQ/OHA SWA 2000 - 2005)	M04	Stormwater Outfalls	H
DWP - PCS - PGE - Faraday Facility	6281	M24 - UST - Decommissioned - Inactive	PGE - Faraday Facility	Surrounding Wellhead	Estacada	Clackamas	2005	OR Dept. of Environmental Quality and OR Health Authority Source Water Assessment database (DEQ/OHA SWA 2000 - 2005)	M24	UST - Decommissioned - Inactive	L
DWP - PCS - PGE - Faraday Facility	6281	M31 - Large Capacity Septic Systems -Class V UIC (serves >20)	PGE - Faraday Facility	Surrounding Wellhead	Estacada	Clackamas	2005	OR Dept. of Environmental Quality and OR Health Authority Source Water Assessment database (DEQ/OHA SWA 2000 - 2005)	M31	Large Capacity Septic Systems -Class V UIC (serves >20)	M
DWP - PCS - PGE - Faraday Facility	6281	R12 - Motor Pools	PGE - Faraday Facility	Surrounding Wellhead	Estacada	Clackamas	2005	OR Dept. of Environmental Quality and OR Health Authority Source Water Assessment database (DEQ/OHA SWA 2000 - 2005)	R12	Motor Pools	M
DWP - PCS - PGE - Faraday Facility	6281	R19 - Waste Transfer/Recycling Stations	PGE - Faraday Facility	Surrounding Wellhead	Estacada	Clackamas	2005	OR Dept. of Environmental Quality and OR Health Authority Source Water Assessment database (DEQ/OHA SWA 2000 - 2005)	R19	Waste Transfer/Recycling Stations	H
DWP - PCS - PGE Cazadero Hydroelectric Plant/Dam	3780	M17 - Transmission Lines - Right-of-Ways	PGE Cazadero Hydroelectric Plant/Dam	Between Hwy. 224 and Faraday Lake	Estacada	Clackamas	2005	OR Dept. of Environmental Quality and OR Health Authority Source Water Assessment database (DEQ/OHA SWA 2000 - 2005)	M17	Transmission Lines - Right-of-Ways	H
DWP - PCS - PGE Cazadero Hydroelectric Plant/Dam	3780	M24 - UST - Decommissioned - Inactive	PGE Cazadero Hydroelectric Plant/Dam	Between Hwy. 224 and Faraday Lake	Estacada	Clackamas	2005	OR Dept. of Environmental Quality and OR Health Authority Source Water Assessment database (DEQ/OHA SWA 2000 - 2005)	M24	UST - Decommissioned - Inactive	L
DWP - PCS - PGE Cazadero Hydroelectric Plant/Dam	3780	M29 - Upstream Reservoirs/Dams	PGE Cazadero Hydroelectric Plant/Dam	Between Hwy. 224 and Faraday Lake	Estacada	Clackamas	2005	OR Dept. of Environmental Quality and OR Health Authority Source Water Assessment database (DEQ/OHA SWA 2000 - 2005)	M29	Upstream Reservoirs/Dams	M
DWP - PCS - PGE Cazadero Hydroelectric Plant/Dam	3780	R18 - Utility Stations - Maintenance/Transformer Storage (inc. Hydroelectric Power Equip.)	PGE Cazadero Hydroelectric Plant/Dam	Between Hwy. 224 and Faraday Lake	Estacada	Clackamas	2005	OR Dept. of Environmental Quality and OR Health Authority Source Water Assessment database (DEQ/OHA SWA 2000 - 2005)	R18	Utility Stations - Maintenance/Transformer Storage (inc. Hydroelectric Power Equip.)	H
DWP - PCS - PGE High Tension Power Lines	3779	M17 - Transmission Lines - Right-of-Ways	PGE High Tension Power Lines	Along river corridor between Hwy 224 and the mainstem	Estacada	Clackamas	2005	OR Dept. of Environmental Quality and OR Health Authority Source Water Assessment database (DEQ/OHA SWA 2000 - 2005)	M17	Transmission Lines - Right-of-Ways	H
DWP - PCS - Powerline Right of Way	6279	M17 - Transmission Lines - Right-of-Ways	Powerline Right of Way	W edge of DWPA, parallel to Clackamas River	Estacada	Clackamas	2005	OR Dept. of Environmental Quality and OR Health Authority Source Water Assessment database (DEQ/OHA SWA 2000 - 2005)	M17	Transmission Lines - Right-of-Ways	H
DWP - PCS - Private land - unknown ownership	3785	M13 - Random Dumpsites	Private land - unknown ownership	Bend in Moss Hill Rd., south of Linglebeck Creek	Estacada	Clackamas	2005	OR Dept. of Environmental Quality and OR Health Authority Source Water Assessment database (DEQ/OHA SWA 2000 - 2005)	M13	Random Dumpsites	H
DWP - PCS - Private land - unknown ownership	3786	A12 - Managed Forest Lands - Partial Harvested - <10 yrs.	Private land - unknown ownership	Moss Hill Rd. at Linglebeck Creek	Estacada	Clackamas	2005	OR Dept. of Environmental Quality and OR Health Authority Source Water Assessment database (DEQ/OHA SWA 2000 - 2005)	A12	Managed Forest Lands - Partial Harvested - <10 yrs.	H
DWP - PCS - Private land - unknown ownership	3786	M13 - Random Dumpsites	Private land - unknown ownership	Moss Hill Rd. at Linglebeck Creek	Estacada	Clackamas	2005	OR Dept. of Environmental Quality and OR Health Authority Source Water Assessment database (DEQ/OHA SWA 2000 - 2005)	M13	Random Dumpsites	H

Database Identifier (DB_ID)	Site Identifier	Status	Common Name	Address	City	County	Retrieval Date (RET_DATE)	Data Source	DEQ PCS Code	DEQ PCS Type	Relative Risk
DWP - PCS - Private land - unknown ownership	3788	C14 - Junk/Scrap/Salvage Yards	Private land - unknown ownership	End of Trail Rd.	Estacada	Clackamas	2005	OR Dept. of Environmental Quality and OR Health Authority Source Water Assessment database (DEQ/OHA SWA 2000 - 2005)	C14	Junk/Scrap/Salvage Yards	H
DWP - PCS - Promontory Park - PGE	3790	C62 - Marina/Houseboats/Boat Launch/Fueling Area	Promontory Park - PGE	Between North Fork Reservoir and Hwy. 224	Estacada	Clackamas	2005	OR Dept. of Environmental Quality and OR Health Authority Source Water Assessment database (DEQ/OHA SWA 2000 - 2005)	C62	Marina/Houseboats/Boat Launch/Fueling Area	H
DWP - PCS - Promontory Park - PGE	3790	M14 - River Recreation - Heavy Use (inc. Campgrounds)	Promontory Park - PGE	Between North Fork Reservoir and Hwy. 224	Estacada	Clackamas	2005	OR Dept. of Environmental Quality and OR Health Authority Source Water Assessment database (DEQ/OHA SWA 2000 - 2005)	M14	River Recreation - Heavy Use (inc. Campgrounds)	M
DWP - PCS - Promontory Park - PGE	3790	R13 - Parks	Promontory Park - PGE	Between North Fork Reservoir and Hwy. 224	Estacada	Clackamas	2005	OR Dept. of Environmental Quality and OR Health Authority Source Water Assessment database (DEQ/OHA SWA 2000 - 2005)	R13	Parks	M
DWP - PCS - Promontory Park - PGE	3790	R20 - Wastewater Treatment Plants/Collection Stations	Promontory Park - PGE	Between North Fork Reservoir and Hwy. 224	Estacada	Clackamas	2005	OR Dept. of Environmental Quality and OR Health Authority Source Water Assessment database (DEQ/OHA SWA 2000 - 2005)	R20	Wastewater Treatment Plants/Collection Stations	H
DWP - PCS - Residential development/construction	3787	R52 - Future Land Development - Residential	Residential development/construction	Darrow Rd. & Mountain View Ln.	Estacada	Clackamas	2005	OR Dept. of Environmental Quality and OR Health Authority Source Water Assessment database (DEQ/OHA SWA 2000 - 2005)	R52	Future Land Development - Residential	H
DWP - PCS - Rocky's Furniture Stripping & Repair	3778	C12 - Furniture/Lumber/Parts Stores	Rocky's Furniture Stripping & Repair	Cadonau Rd, ~0.7km southeast of Hwy. 211	Estacada	Clackamas	2005	OR Dept. of Environmental Quality and OR Health Authority Source Water Assessment database (DEQ/OHA SWA 2000 - 2005)	C12	Furniture/Lumber/Parts Stores	M
DWP - PCS - Rural Residential Properties	6280	M08 - Homesteads - Rural - Machine Shops/Equip Maintenance	Rural Residential Properties	SW region of DWPA	Estacada	Clackamas	2005	OR Dept. of Environmental Quality and OR Health Authority Source Water Assessment database (DEQ/OHA SWA 2000 - 2005)	M08	Homesteads - Rural - Machine Shops/Equip Maintenance	H
DWP - PCS - Rural Residential Properties	6280	M09 - Homesteads - Rural - Septic Systems < 1/Acre	Rural Residential Properties	SW region of DWPA	Estacada	Clackamas	2005	OR Dept. of Environmental Quality and OR Health Authority Source Water Assessment database (DEQ/OHA SWA 2000 - 2005)	M09	Homesteads - Rural - Septic Systems < 1/Acre	L
DWP - PCS - Rural Residential Properties	6280	M30 - Wells - Residential/Commercial/Industrial	Rural Residential Properties	SW region of DWPA	Estacada	Clackamas	2005	OR Dept. of Environmental Quality and OR Health Authority Source Water Assessment database (DEQ/OHA SWA 2000 - 2005)	M30	Wells - Residential/Commercial/Industrial	M
DWP - PCS - Silver Fox RV Park	3791	R09 - Housing - High Density - > 1 House/0.5 Acres	Silver Fox RV Park	Hwy 224, across from Promontory Park	Estacada	Clackamas	2005	OR Dept. of Environmental Quality and OR Health Authority Source Water Assessment database (DEQ/OHA SWA 2000 - 2005)	R09	Housing - High Density - > 1 House/0.5 Acres	M
DWP - PCS - Silver Fox RV Park	3791	R20 - Wastewater Treatment Plants/Collection Stations	Silver Fox RV Park	Hwy 224, across from Promontory Park	Estacada	Clackamas	2005	OR Dept. of Environmental Quality and OR Health Authority Source Water Assessment database (DEQ/OHA SWA 2000 - 2005)	R20	Wastewater Treatment Plants/Collection Stations	H
DWP - PCS - State Highway 224	6278	M18 - Transportation Corridors - Freeways/Highways or other heavy use roads	State Highway 224	W side of DWPA	Estacada	Clackamas	2005	OR Dept. of Environmental Quality and OR Health Authority Source Water Assessment database (DEQ/OHA SWA 2000 - 2005)	M18	Transportation Corridors - Freeways/Highways or other heavy use roads	H

Database Identifier (DB_ID)	Site Identifier	Status	Common Name	Address	City	County	Retrieval Date (RET_DATE)	Data Source	DEQ PCS Code	DEQ PCS Type	Relative Risk
DWP - PCS - State Highway 224	6282	M18 - Transportation Corridors - Freeways/Highways or other heavy use roads	State Highway 224	Across DWPA	Estacada	Clackamas	2005	OR Dept. of Environmental Quality and OR Health Authority Source Water Assessment database (DEQ/OHA SWA 2000 - 2005)	M18	Transportation Corridors - Freeways/Highways or other heavy use roads	H
DWP - PCS - Unofficial campground	3798	M14 - River Recreation - Heavy Use (inc. Campgrounds)	Unofficial campground	Junction of the North Fork Clackamas and Hwy. 224	Estacada	Clackamas	2005	OR Dept. of Environmental Quality and OR Health Authority Source Water Assessment database (DEQ/OHA SWA 2000 - 2005)	M14	River Recreation - Heavy Use (inc. Campgrounds)	M
DWP - PCS - Unofficial campground on the mainstem Clackamas	3799	M14 - River Recreation - Heavy Use (inc. Campgrounds)	Unofficial campground on the mainstem Clackamas	Southeast bank of the upper North Fork Reservoir & adjacent island	Estacada	Clackamas	2005	OR Dept. of Environmental Quality and OR Health Authority Source Water Assessment database (DEQ/OHA SWA 2000 - 2005)	M14	River Recreation - Heavy Use (inc. Campgrounds)	M
DWP - PCS - USFS Work Center	7163	C07 - Chemical/Petroleum Processing/Storage	USFS Work Center	River Lake Rd.	Estacada	Clackamas	2005	OR Dept. of Environmental Quality and OR Health Authority Source Water Assessment database (DEQ/OHA SWA 2000 - 2005)	C07	Chemical/Petroleum Processing/Storage	H
DWP - PCS - USFS Work Center	7163	C10 - Fleet/Trucking/Bus Terminals	USFS Work Center	River Lake Rd.	Estacada	Clackamas	2005	OR Dept. of Environmental Quality and OR Health Authority Source Water Assessment database (DEQ/OHA SWA 2000 - 2005)	C10	Fleet/Trucking/Bus Terminals	M
DWP - PCS - USFS Work Center	7163	C19 - Office Buildings/Complexes	USFS Work Center	River Lake Rd.	Estacada	Clackamas	2005	OR Dept. of Environmental Quality and OR Health Authority Source Water Assessment database (DEQ/OHA SWA 2000 - 2005)	C19	Office Buildings/Complexes	L
DWP - PCS - USFS Work Center	7163	C20 - Parking Lots/Malls - > 50 Spaces	USFS Work Center	River Lake Rd.	Estacada	Clackamas	2005	OR Dept. of Environmental Quality and OR Health Authority Source Water Assessment database (DEQ/OHA SWA 2000 - 2005)	C20	Parking Lots/Malls - > 50 Spaces	H
Water Quality Limited streams											
Water Quality Limited lakes, Cat3 - Unnamed Lake (Faraday Lake)	1223156452660	Cat 3: Insufficient data - Phosphate Phosphorus, Chlorophyll a, Ammonia, Alkalinity, Dissolved Oxygen, and pH	Unnamed Lake (Faraday Lake)	Not applicable	Not applicable	Not applicable	10/31/2014	OR Dept. of Environmental Quality Water Quality Assessment (DEQ/WQ)	M54	Surface Water on 303d list	H
Water Quality Limited lakes, Cat4A & Cat5 - Unnamed Lake (North Fork Reservoir)	1222599452380	Cat 5: Water quality limited, 303(d) list, TMDL needed - Aquatic Weeds Or Algae	Unnamed Lake (North Fork Reservoir)	Not applicable	Not applicable	Not applicable	10/31/2014	OR Dept. of Environmental Quality Water Quality Assessment (DEQ/WQ)	M54	Surface Water on 303d list	H
Water Quality Limited streams, Cat3 - Clackamas River	1226050453720	Cat 3: Insufficient data - Chlorophyll a, Guthion, and Parathion	Clackamas River	Not applicable	Not applicable	Not applicable	10/31/2014	OR Dept. of Environmental Quality Water Quality Assessment (DEQ/WQ)	M54	Surface Water on 303d list	H
Water Quality Limited streams, Cat3 - Clackamas River	1226050453720	Cat 3B: Insufficient data, potential concern - Alkalinity and Iron	Clackamas River	Not applicable	Not applicable	Not applicable	10/31/2014	OR Dept. of Environmental Quality Water Quality Assessment (DEQ/WQ)	M54	Surface Water on 303d list	H

Database Identifier (DB_ID)	Site Identifier	Status	Common Name	Address	City	County	Retrieval Date (RET_DATE)	Data Source	DEQ PCS Code	DEQ PCS Type	Relative Risk
Water Quality Limited streams, Cat3 - North Fork Clackamas River	1222553452320	Cat 3: Insufficient data - Ammonia, Chloride, Dissolved Oxygen, pH, and Phosphate Phosphorus	North Fork Clackamas River	Not applicable	Not applicable	Not applicable	10/31/2014	OR Dept. of Environmental Quality Water Quality Assessment (DEQ/WQ)	M54	Surface Water on 303d list	H
Water Quality Limited streams, Cat3 - North Fork Clackamas River	1222553452320	Cat 3B: Insufficient data, potential concern - Alkalinity and Biological Criteria	North Fork Clackamas River	Not applicable	Not applicable	Not applicable	10/31/2014	OR Dept. of Environmental Quality Water Quality Assessment (DEQ/WQ)	M54	Surface Water on 303d list	H
Water Quality Limited streams, Cat3 - South Fork Clackamas River	1222255451990	Cat 3: Insufficient data - Habitat Modification	South Fork Clackamas River	Not applicable	Not applicable	Not applicable	10/31/2014	OR Dept. of Environmental Quality Water Quality Assessment (DEQ/WQ)	M54	Surface Water on 303d list	H
Water Quality Limited streams, Cat3 - Unnamed Stream	1239657449870	Cat 3: Insufficient data - Alkalinity, Ammonia, Chlorophyll a, Dissolved Oxygen, pH and Phosphate Phosphorus	Unnamed Stream	Not applicable	Not applicable	Not applicable	10/31/2014	OR Dept. of Environmental Quality Water Quality Assessment (DEQ/WQ)	M54	Surface Water on 303d list	H
Water Quality Limited streams, Cat3 - Unnamed Stream	1239434456060	Cat 3: Insufficient data - Ammonia	Unnamed Stream	Not applicable	Not applicable	Not applicable	10/31/2014	OR Dept. of Environmental Quality Water Quality Assessment (DEQ/WQ)	M54	Surface Water on 303d list	H
Water Quality Limited streams, Cat4A & Cat5, DEQ-2012 - Clackamas River		Cat 5: Water quality limited, 303(d) list, TMDL needed - Aquatic Weeds Or Algae, Biological Criteria, Lead, and Mercury	Clackamas River	Not applicable	Not applicable	Not applicable	10/31/2014	OR Dept. of Environmental Quality Water Quality Assessment (DEQ/WQ)	M54	Surface Water on 303d list	H
Wildfire and Harmful Algal Blooms (full watershed)											
HAB Advisory - 01154442	01154442	HAB Advisory years: 2010,2011	North Fork Reservoir	Not applicable	Not applicable	Clackamas	12/26/18	Oregon Health Authority \ HAB Advisories	M63	Cyanobacteria (Harmful Algal) Bloom Advisory	H
HAB Advisory - 01151253	01151253	HAB Advisory years: 2011	Timothy Lake	Not applicable	Not applicable	Clackamas	12/26/18	Oregon Health Authority \ HAB Advisories	M63	Cyanobacteria (Harmful Algal) Bloom Advisory	H
GeoMAC - 2008-OR-	2008-OR-	2008 - Maximum extent of wildfire perimeter	SCHREINER PEAK	Not applicable	Not applicable	Not applicable	12/19/18	Geospatial Multi-Agency Coordination Group (GeoMAC\Fire Perimeters)	A15	Recent Burn Areas - < 10 yrs.	H
GeoMAC - 2014-OR-MHF-IBZ3	2014-OR-MHF-IBZ3	2014 - Maximum extent of wildfire perimeter	Ester Creek	Not applicable	Not applicable	Not applicable	12/19/18	Geospatial Multi-Agency Coordination Group (GeoMAC\Fire Perimeters)	A15	Recent Burn Areas - < 10 yrs.	H
GeoMAC - 2011-OR-MHF-GDN2	2011-OR-MHF-GDN2	2011 - Maximum extent of wildfire perimeter	MOTHER LODE	Not applicable	Not applicable	Not applicable	12/19/18	Geospatial Multi-Agency Coordination Group (GeoMAC\Fire Perimeters)	A15	Recent Burn Areas - < 10 yrs.	H

Database Identifier (DB_ID)	Site Identifier	Status	Common Name	Address	City	County	Retrieval Date (RET_DATE)	Data Source	DEQ PCS Code	DEQ PCS Type	Relative Risk
GeoMAC - 2014-OR-MHF-JEB4	2014-OR-MHF-IFR4	2014 - Maximum extent of wildfire perimeter	36 Pit	Not applicable	Not applicable	Not applicable	12/19/18	Geospatial Multi-Agency Coordination Group (GeoMAC\Fire Perimeters)	A15	Recent Burn Areas - < 10 yrs.	H
GeoMAC - 2014-OR-WSA-H8MK	2014-OR-WSA-H8MK	2014 - Maximum extent of wildfire perimeter	Logging Unit Complex	Not applicable	Not applicable	Not applicable	12/19/18	Geospatial Multi-Agency Coordination Group (GeoMAC\Fire Perimeters)	A15	Recent Burn Areas - < 10 yrs.	H
GeoMAC - 2017-ORMHF-000404	2017-ORMHF-000404	2017 - Maximum extent of wildfire perimeter	Spring Creek	Not applicable	Not applicable	Not applicable	12/19/18	Geospatial Multi-Agency Coordination Group (GeoMAC\Fire Perimeters)	A15	Recent Burn Areas - < 10 yrs.	H
GeoMAC - 2017-ORMHF-000422	2017-ORMHF-000422	2017 - Maximum extent of wildfire perimeter	Jazz	Not applicable	Not applicable	Not applicable	12/19/18	Geospatial Multi-Agency Coordination Group (GeoMAC\Fire Perimeters)	A15	Recent Burn Areas - < 10 yrs.	H
GeoMAC - 2010-OR-MHF-FR3R	2010-OR-MHF-FR3R	2010 - Maximum extent of wildfire perimeter	VIEW LAKE COMPLEX	Not applicable	Not applicable	Not applicable	12/19/18	Geospatial Multi-Agency Coordination Group (GeoMAC\Fire Perimeters)	A15	Recent Burn Areas - < 10 yrs.	H
GeoMAC - 2010-OR-MHF-FSP2	2010-OR-MHF-FSP2	2010 - Maximum extent of wildfire perimeter	BULL OF THE WOODS	Not applicable	Not applicable	Not applicable	12/19/18	Geospatial Multi-Agency Coordination Group (GeoMAC\Fire Perimeters)	A15	Recent Burn Areas - < 10 yrs.	H
Cleanup Sites with DEQ Status of "No Further Action" (lower risk)											
LUST - NFA - 1-2C, ESTACADA	03-92-0260	CLEANUP_COMPLETE	1-2C, ESTACADA	2ND AT WADE	N/A	CLACKAMAS	10/31/2018	OR Dept. of Environmental Quality - Leaking Underground Storage Tank database (DEQ\LUST-NFA)	M26	UST - Confirmed Leaking but listed as NFA - DEQ LUST List	L
LUST - NFA - AT&T COMMUNICATIONS(HIGHLAND BUTTE MW)	03-94-0082	CLEANUP_COMPLETE	AT&T COMMUNICATIONS(HIGHLAND BUTTE MW)	MYERS BEESON RD 5 MILES SW OF ESTACADA	N/A	CLACKAMAS	10/31/2018	OR Dept. of Environmental Quality - Leaking Underground Storage Tank database (DEQ\LUST-NFA)	M26	UST - Confirmed Leaking but listed as NFA - DEQ LUST List	L
LUST - NFA - ESTACADA ROCK PRODUCTS INC	03-99-0571	CLEANUP_COMPLETE	ESTACADA ROCK PRODUCTS INC	W END OF RIVER MILL RD	N/A	CLACKAMAS	10/31/2018	OR Dept. of Environmental Quality - Leaking Underground Storage Tank database (DEQ\LUST-NFA)	M26	UST - Confirmed Leaking but listed as NFA - DEQ LUST List	L
LUST - NFA - Heating Oil Tank	03-89-0030	CLEANUP_COMPLETE	Heating Oil Tank	NW INTERNATIONAL WY	N/A	CLACKAMAS	10/31/2018	OR Dept. of Environmental Quality - Leaking Underground Storage Tank database (DEQ\LUST-NFA)	M26	UST - Confirmed Leaking but listed as NFA - DEQ LUST List	L
LUST - NFA - Heating Oil Tank	26-99-0181	CLEANUP_COMPLETE	Heating Oil Tank	PARCEL 1C SE SALMAN	N/A	CLACKAMAS	10/31/2018	OR Dept. of Environmental Quality - Leaking Underground Storage Tank database (DEQ\LUST-NFA)	M26	UST - Confirmed Leaking but listed as NFA - DEQ LUST List	L
LUST - NFA - Heating Oil Tank	03-00-5822	CLEANUP_COMPLETE	Heating Oil Tank	22178 S REID RD	N/A	CLACKAMAS	10/31/2018	OR Dept. of Environmental Quality - Leaking Underground Storage Tank database (DEQ\LUST-NFA)	M26	UST - Confirmed Leaking but listed as NFA - DEQ LUST List	L
LUST - NFA - Heating Oil Tank	03-10-1045	CLEANUP_COMPLETE	Heating Oil Tank	36496 SE SQUAW MOUNTAIN RD	N/A	CLACKAMAS	10/31/2018	OR Dept. of Environmental Quality - Leaking Underground Storage Tank database (DEQ\LUST-NFA)	M26	UST - Confirmed Leaking but listed as NFA - DEQ LUST List	L
LUST - NFA - Heating Oil Tank	03-07-1423	CLEANUP_COMPLETE	Heating Oil Tank	25850 S RIVER LAKE RD #2236	N/A	CLACKAMAS	10/31/2018	OR Dept. of Environmental Quality - Leaking Underground Storage Tank database (DEQ\LUST-NFA)	M26	UST - Confirmed Leaking but listed as NFA - DEQ LUST List	L

Database Identifier (DB_ID)	Site Identifier	Status	Common Name	Address	City	County	Retrieval Date (RET_DATE)	Data Source	DEQ PCS Code	DEQ PCS Type	Relative Risk
LUST - NFA - PGE - OAK GROVE	03-90-0140	CLEANUP_COMPLETE	PGE - OAK GROVE	55580 E HIGHWAY 224	N/A	CLACKAMAS	10/31/2018	OR Dept. of Environmental Quality - Leaking Underground Storage Tank database (DEQ\LUST-NFA)	M26	UST - Confirmed Leaking but listed as NFA - DEQ LUST List	L
LUST - NFA - PGE - OAK GROVE	03-93-0197	CLEANUP_COMPLETE	PGE - OAK GROVE	55580 E HIGHWAY 224	N/A	CLACKAMAS	10/31/2018	OR Dept. of Environmental Quality - Leaking Underground Storage Tank database (DEQ\LUST-NFA)	M26	UST - Confirmed Leaking but listed as NFA - DEQ LUST List	L
LUST - NFA - RIPPLEBROOK C & M WORK CENTER	03-92-0168	CLEANUP_COMPLETE	RIPPLEBROOK C & M WORK CENTER	FOREST ROAD # 4600034	N/A	CLACKAMAS	10/31/2018	OR Dept. of Environmental Quality - Leaking Underground Storage Tank database (DEQ\LUST-NFA)	M26	UST - Confirmed Leaking but listed as NFA - DEQ LUST List	L
LUST - NFA - TIMBER LAKE JOB CORPS	03-92-0179	CLEANUP_COMPLETE	TIMBER LAKE JOB CORPS	HWY 224 24 MILES SE OF ESTACADA	N/A	CLACKAMAS	10/31/2018	OR Dept. of Environmental Quality - Leaking Underground Storage Tank database (DEQ\LUST-NFA)	M26	UST - Confirmed Leaking but listed as NFA - DEQ LUST List	L



Appendix 6: Table 1: Inventory of Potential Sources of Pollution for Sunrise Water Authority Groundwater Source Area as identified in readily accessible state and federal databases and GIS layers - Updated Source Water Assessment

see Appendix 2 for Key to Tables for Notes and Descriptions of Acronyms

PWS NAME: Sunrise Water Authority

PWS Number: 4100635

- This information supplements the Original Source Water Assessment Inventory dated between 2000 and 2005 and should be used in conjunction with the original inventory to provide a more detailed analysis of potential sources of pollution.
- Note that due to state database limitations, some sites will require further research to verify presence and location.
- This summary only includes potential sources of pollution within the estimated source area which is provided as a planning tool since this area should provide adequate response time to protect the integrity of the public water system intake after a spill or release at any crossing or discharge point to the stream. It is recommended the water system and community considers increased protection within this area from the intake for spills and other acute risks. Focus may need to extend further for contaminants that are contributed to the stream over long time periods or recur frequently.

Primary Land Ownership/Use(s)	Data Source
The primary land use within the groundwater source area is urban, with a minor rural residential and agricultural influence.	Land use map - Figure 4

Other potential sources of pollution identified based on aerial photographs, topographic maps or local knowledge.		
Name	Address/ location	Data Source
Residential - high density within the urban portion of the source area. Potential for erosion, pesticide use, septic systems.		aerial photograph
Commercial- high density within the urban area. Potential for erosion, runoff pollution from parking lots and connecting roads.		aerial photograph
Agricultural- medium density within the source area. Potential for leaching of nutrients applied during fertilizer and pesticide use.		aerial photograph

Regulatory Database Results for 8-Hour Time of Travel zone from Surface Water Intake - State and Federal
Additional potential sources may be present upstream, PWS should verify location and potential risk

Database Identifier (DB_ID)	Site Identifier	Status	Common Name	Address	City	County	Retrieval Date (RET_DATE)	Data Source	DEQ PCS Code	DEQ PCS Type	Relative Risk
Regulatory Database Results											
City- Damascus	17800	City - Mixed residential, commercial, industrial, municipal land uses	Damascus	Not applicable	Damascus	Not applicable	2017?	ODOT Cities - look up and add reference	M50	City - mixed land use, multiple potential risks	H
City- Happy Valley	32050	City - Mixed residential, commercial, industrial, municipal land uses	Happy Valley	Not applicable	Happy Valley	Not applicable	2017?	ODOT Cities - look up and add reference	M50	City - mixed land use, multiple potential risks	H

Database Identifier (DB_ID)	Site Identifier	Status	Common Name	Address	City	County	Retrieval Date (RET_DATE)	Data Source	DEQ PCS Code	DEQ PCS Type	Relative Risk
DHS/OHA - OFRA - Schools - Oregon Trail Elementary School	4766	Schools - potential chemical use and vehicle maintenance	Oregon Trail Elementary School	13895 SE 152nd Dr	Clackamas	CLACKAMAS	06/02/2015	OR Dept. of Human Services - Office of Forecasting, Research, and Analysis (via OGDC (DHS/OHA - 2015))	R15	Schools	L
LUST - Heating Oil Tank	03-98-1097	REPORTED	Heating Oil Tank	13898 SE 152ND AVE	N/A	CLACKAMAS	10/31/2018	OR Dept. of Environmental Quality - Leaking Underground Storage Tank database (DEQ\LUST)	M23	UST - Confirmed Leaking Tanks - DEQ LUST List	H
LUST - Heating Oil Tank	03-99-0651	CLEANUP_STARTED	Heating Oil Tank	21915 SE EDWARDS DR	N/A	CLACKAMAS	10/31/2018	OR Dept. of Environmental Quality - Leaking Underground Storage Tank database (DEQ\LUST)	M23	UST - Confirmed Leaking Tanks - DEQ LUST List	H
LUST - NFA - Heating Oil Tank	03-00-0569	CLEANUP_COMPLETE	Heating Oil Tank	17731 SE VOGEL STREET	N/A	CLACKAMAS	10/31/2018	OR Dept. of Environmental Quality - Leaking Underground Storage Tank database (DEQ\LUST-NFA)	M26	UST - Confirmed Leaking but listed as NFA - DEQ LUST List	L
LUST - NFA - Heating Oil Tank	03-01-5573	CLEANUP_COMPLETE	Heating Oil Tank	17701 SE VOGEL CT	N/A	CLACKAMAS	10/31/2018	OR Dept. of Environmental Quality - Leaking Underground Storage Tank database (DEQ\LUST-NFA)	M26	UST - Confirmed Leaking but listed as NFA - DEQ LUST List	L
LUST - NFA - Heating Oil Tank	03-02-5965	CLEANUP_COMPLETE	Heating Oil Tank	13675 SE 177TH AVE	N/A	CLACKAMAS	10/31/2018	OR Dept. of Environmental Quality - Leaking Underground Storage Tank database (DEQ\LUST-NFA)	M26	UST - Confirmed Leaking but listed as NFA - DEQ LUST List	L
LUST - NFA - Heating Oil Tank	03-94-6005	CLEANUP_COMPLETE	Heating Oil Tank	14085 SE 152 DR	N/A	CLACKAMAS	10/31/2018	OR Dept. of Environmental Quality - Leaking Underground Storage Tank database (DEQ\LUST-NFA)	M26	UST - Confirmed Leaking but listed as NFA - DEQ LUST List	L
LUST - NFA - Heating Oil Tank	03-00-0202	CLEANUP_COMPLETE	Heating Oil Tank	14349 SE 152ND	N/A	CLACKAMAS	10/31/2018	OR Dept. of Environmental Quality - Leaking Underground Storage Tank database (DEQ\LUST-NFA)	M26	UST - Confirmed Leaking but listed as NFA - DEQ LUST List	L
LUST - NFA - Heating Oil Tank	03-99-1326	CLEANUP_COMPLETE	Heating Oil Tank	21900 SW EDWARDS DR	N/A	CLACKAMAS	10/31/2018	OR Dept. of Environmental Quality - Leaking Underground Storage Tank database (DEQ\LUST-NFA)	M26	UST - Confirmed Leaking but listed as NFA - DEQ LUST List	L
LUST - NFA - SUNNYSIDE 172ND LLC	03-15-1430	CLEANUP_COMPLETE	SUNNYSIDE 172ND LLC	16957 SE SUNNYSIDE RD	N/A	CLACKAMAS	10/31/2018	OR Dept. of Environmental Quality - Leaking Underground Storage Tank database (DEQ\LUST-NFA)	M26	UST - Confirmed Leaking but listed as NFA - DEQ LUST List	L
UIC - Sunrise Water Authority	12880	2-ASR / Registered & RA	Sunrise Water Authority	14701 SE Territory Dr & SE Morning Sun Drive	Clackamas	Clackamas	10/31/2018	OR Dept. of Environmental Quality - Underground Injection Control database (DEQ\UIC)	M60	Other Injection/Dry Wells, Sumps - Class V UICs	H
UST - FRED MEYER FUEL #694 HAPPY VALLEY	140700	UST - Active	FRED MEYER FUEL #694 HAPPY VALLEY	13163 SE 172ND AVE	N/A	CLACKAMAS	11/1/2018	OR Dept. of Environmental Quality - Underground Storage Tank Program (DEQ\UST)	M27	UST - Upgraded and/or Registered - Active (may also have decommissioned tanks on site)	L
WQ SIS - HAPPY VALLEY	124264	GEN12C -	HAPPY VALLEY	16957 SE SUNNYSIDE	N/A	CLACKAMAS	10/31/2018	OR Dept. of Environmental Quality - Water Quality	M57	DEQ Permitted	M
Previously identified in 2000-2005 Source Water Assessment (PWS should verify presence, potential risk and location) (DWP-PCS 2000-2005)											
DWP - PCS - church	7518	C20 - Parking Lots/Malls - > 50 Spaces	church	172nd Ave. & Sunnyside Rd.	Clackamas Co	Clackamas	2005	OR Dept. of Environmental Quality and OR Health Authority Source Water Assessment database (DEQ/OHA SWA 2000 - 2005)	C20	Parking Lots/Malls - > 50 Spaces	H
DWP - PCS - farm - heavy grazing	7534	A07 - Grazing Animals - > 5 Large Animals or Equivalent/Acre	farm - heavy grazing	Vogel Rd., just east of 172nd Ave.	Clackamas Co	Clackamas	2005	OR Dept. of Environmental Quality and OR Health Authority Source Water Assessment database (DEQ/OHA SWA 2000 - 2005)	A07	Grazing Animals - > 5 Large Animals or Equivalent/Acre	M

Database Identifier (DB_ID)	Site Identifier	Status	Common Name	Address	City	County	Retrieval Date (RET_DATE)	Data Source	DEQ PCS Code	DEQ PCS Type	Relative Risk
DWP - PCS - Grazing Animals	17717	A07 - Grazing Animals - > 5 Large Animals or Equivalent/Acre	Grazing Animals	Throughout the DWPA		Clackamas	2005	OR Dept. of Environmental Quality and OR Health Authority Source Water Assessment database (DEQ/OHA SWA 2000 - 2005)	A07	Grazing Animals - > 5 Large Animals or Equivalent/Acre	M
DWP - PCS - Grazing Animals	17714	A07 - Grazing Animals - > 5 Large Animals or Equivalent/Acre	Grazing Animals	172nd Ave		Clackamas	2005	OR Dept. of Environmental Quality and OR Health Authority Source Water Assessment database (DEQ/OHA SWA 2000 - 2005)	A07	Grazing Animals - > 5 Large Animals or Equivalent/Acre	M
DWP - PCS - Grazing Animals	17723	A07 - Grazing Animals - > 5 Large Animals or Equivalent/Acre	Grazing Animals	SE of well		Clackamas	2005	OR Dept. of Environmental Quality and OR Health Authority Source Water Assessment database (DEQ/OHA SWA 2000 - 2005)	A07	Grazing Animals - > 5 Large Animals or Equivalent/Acre	M
DWP - PCS - High Density Housing	17708	R09 - Housing - High Density - > 1 House/0.5 Acres	High Density Housing	Throughout the DWPA	Portland	Clackamas	2005	OR Dept. of Environmental Quality and OR Health Authority Source Water Assessment database (DEQ/OHA SWA 2000 - 2005)	R09	Housing - High Density - > 1 House/0.5 Acres	M
DWP - PCS - Irrigated Crops	17718	A04 - Crops - Irrigated - Berries, Hops, Mint, Orchards, Vineyards/Nurseries, Green Houses, Vegetables, etc.	Irrigated Crops	Throughout the DWPA		Clackamas	2005	OR Dept. of Environmental Quality and OR Health Authority Source Water Assessment database (DEQ/OHA SWA 2000 - 2005)	A04	Crops - Irrigated - Berries, Hops, Mint, Orchards, Vineyards/Nurseries, Green Houses, Vegetables, etc.	M
DWP - PCS - Irrigated Crops	17710	A04 - Crops - Irrigated - Berries, Hops, Mint, Orchards, Vineyards/Nurseries, Green Houses, Vegetables, etc.	Irrigated Crops	Throughout the DWPA		Clackamas	2005	OR Dept. of Environmental Quality and OR Health Authority Source Water Assessment database (DEQ/OHA SWA 2000 - 2005)	A04	Crops - Irrigated - Berries, Hops, Mint, Orchards, Vineyards/Nurseries, Green Houses, Vegetables, etc.	M
DWP - PCS - Irrigated Crops	17726	A04 - Crops - Irrigated - Berries, Hops, Mint, Orchards, Vineyards/Nurseries, Green Houses, Vegetables, etc.	Irrigated Crops	Throughout the DWPA		Clackamas	2005	OR Dept. of Environmental Quality and OR Health Authority Source Water Assessment database (DEQ/OHA SWA 2000 - 2005)	A04	Crops - Irrigated - Berries, Hops, Mint, Orchards, Vineyards/Nurseries, Green Houses, Vegetables, etc.	M
DWP - PCS - Mikes Truck	17721	C04 - Auto - Repair Shops	Mikes Truck	north of well		Clackamas	2005	OR Dept. of Environmental Quality and OR Health Authority Source Water Assessment database (DEQ/OHA SWA 2000 - 2005)	C04	Auto - Repair Shops	H
DWP - PCS - Non-Irrigated Crops	17715	A05 - Crops - Nonirrigated - Christmas Trees, Grains, Grass Seeds, Hay, Pasture	Non-Irrigated Crops	Throughout the DWPA		Clackamas	2005	OR Dept. of Environmental Quality and OR Health Authority Source Water Assessment database (DEQ/OHA SWA 2000 - 2005)	A05	Crops - Nonirrigated - Christmas Trees, Grains, Grass Seeds, Hay, Pasture	L
DWP - PCS - Non-Irrigated Crops	17720	A05 - Crops - Nonirrigated - Christmas Trees, Grains, Grass Seeds, Hay, Pasture	Non-Irrigated Crops	Throughout the DWPA		Clackamas	2005	OR Dept. of Environmental Quality and OR Health Authority Source Water Assessment database (DEQ/OHA SWA 2000 - 2005)	A05	Crops - Nonirrigated - Christmas Trees, Grains, Grass Seeds, Hay, Pasture	L

Database Identifier (DB_ID)	Site Identifier	Status	Common Name	Address	City	County	Retrieval Date (RET_DATE)	Data Source	DEQ PCS Code	DEQ PCS Type	Relative Risk
DWP - PCS - Non-Irrigated Crops	17711	A05 - Crops - Nonirrigated - Christmas Trees, Grains, Grass Seeds, Hay, Pasture	Non-Irrigated Crops	Throughout the DWPA		Clackamas	2005	OR Dept. of Environmental Quality and OR Health Authority Source Water Assessment database (DEQ/OHA SWA 2000 - 2005)	A05	Crops - Nonirrigated - Christmas Trees, Grains, Grass Seeds, Hay, Pasture	L
DWP - PCS - Non-Irrigated Crops	17725	A05 - Crops - Nonirrigated - Christmas Trees, Grains, Grass Seeds, Hay, Pasture	Non-Irrigated Crops	Throughout the DWPA		Clackamas	2005	OR Dept. of Environmental Quality and OR Health Authority Source Water Assessment database (DEQ/OHA SWA 2000 - 2005)	A05	Crops - Nonirrigated - Christmas Trees, Grains, Grass Seeds, Hay, Pasture	L
DWP - PCS - Oregon Trail Elementary School	7500	R15 - Schools	Oregon Trail Elementary School	13895 at 152nd Ave. & Oregon Trail Dr.	Clackamas Co (unincorporated)	Clackamas	2005	OR Dept. of Environmental Quality and OR Health Authority Source Water Assessment database (DEQ/OHA SWA 2000 - 2005)	R15	Schools	L
DWP - PCS - Rural Homes	17716	M09 - Homesteads - Rural - Septic Systems < 1/Acre	Rural Homes	Throughout the DWPA		Clackamas	2005	OR Dept. of Environmental Quality and OR Health Authority Source Water Assessment database (DEQ/OHA SWA 2000 - 2005)	M09	Homesteads - Rural - Septic Systems < 1/Acre	L
DWP - PCS - Rural Homes	17719	M09 - Homesteads - Rural - Septic Systems < 1/Acre	Rural Homes	Throughout the DWPA		Clackamas	2005	OR Dept. of Environmental Quality and OR Health Authority Source Water Assessment database (DEQ/OHA SWA 2000 - 2005)	M09	Homesteads - Rural - Septic Systems < 1/Acre	L
DWP - PCS - Rural Homes	17712	M09 - Homesteads - Rural - Septic Systems < 1/Acre	Rural Homes	Throughout the DWPA		Clackamas	2005	OR Dept. of Environmental Quality and OR Health Authority Source Water Assessment database (DEQ/OHA SWA 2000 - 2005)	M09	Homesteads - Rural - Septic Systems < 1/Acre	L
DWP - PCS - Rural Homes	17722	M09 - Homesteads - Rural - Septic Systems < 1/Acre	Rural Homes	Throughout the DWPA		Clackamas	2005	OR Dept. of Environmental Quality and OR Health Authority Source Water Assessment database (DEQ/OHA SWA 2000 - 2005)	M09	Homesteads - Rural - Septic Systems < 1/Acre	L
DWP - PCS - rural residential area and housing development	7542	A04 - Crops - Irrigated - Berries, Hops, Mint, Orchards, Vineyards/Nurseries, Green Houses, Vegetables, etc.	rural residential area and housing development	located at 222nd Ave. & Regner Terr., just south of Peggy Ann Dr.	Clackamas Co (unincorporated)	Clackamas	2005	OR Dept. of Environmental Quality and OR Health Authority Source Water Assessment database (DEQ/OHA SWA 2000 - 2005)	A04	Crops - Irrigated - Berries, Hops, Mint, Orchards, Vineyards/Nurseries, Green Houses, Vegetables, etc.	M
DWP - PCS - rural residential area and housing development	7542	A05 - Crops - Nonirrigated - Christmas Trees, Grains, Grass Seeds, Hay, Pasture	rural residential area and housing development	located at 222nd Ave. & Regner Terr., just south of Peggy Ann Dr.	Clackamas Co (unincorporated)	Clackamas	2005	OR Dept. of Environmental Quality and OR Health Authority Source Water Assessment database (DEQ/OHA SWA 2000 - 2005)	A05	Crops - Nonirrigated - Christmas Trees, Grains, Grass Seeds, Hay, Pasture	L
DWP - PCS - rural residential area and housing development	7542	M08 - Homesteads - Rural - Machine Shops/Equip Maintenance	rural residential area and housing development	located at 222nd Ave. & Regner Terr., just south of Peggy Ann Dr.	Clackamas Co (unincorporated)	Clackamas	2005	OR Dept. of Environmental Quality and OR Health Authority Source Water Assessment database (DEQ/OHA SWA 2000 - 2005)	M08	Homesteads - Rural - Machine Shops/Equip Maintenance	H
DWP - PCS - rural residential area and housing development	7542	R09 - Housing - High Density - > 1 House/0.5 Acres	rural residential area and housing development	located at 222nd Ave. & Regner Terr., just south of Peggy Ann Dr.	Clackamas Co (unincorporated)	Clackamas	2005	OR Dept. of Environmental Quality and OR Health Authority Source Water Assessment database (DEQ/OHA SWA 2000 - 2005)	R09	Housing - High Density - > 1 House/0.5 Acres	M
DWP - PCS - rural residential area and housing development	7542	R11 - Lawn Care - Highly Maintained Areas	rural residential area and housing development	located at 222nd Ave. & Regner Terr., just south of Peggy Ann Dr.	Clackamas Co (unincorporated)	Clackamas	2005	OR Dept. of Environmental Quality and OR Health Authority Source Water Assessment database (DEQ/OHA SWA 2000 - 2005)	R11	Lawn Care - Highly Maintained Areas	M

Database Identifier (DB_ID)	Site Identifier	Status	Common Name	Address	City	County	Retrieval Date (RET_DATE)	Data Source	DEQ PCS Code	DEQ PCS Type	Relative Risk
DWP - PCS - Sewer Lines	17709	R17 - Sewer Lines - Close Proximity to PWS	Sewer Lines	Throughout the DWPA	Portland	Clackamas	2005	OR Dept. of Environmental Quality and OR Health Authority Source Water Assessment database (DEQ/OHA SWA 2000 - 2005)	R17	Sewer Lines - Close Proximity to PWS	H
DWP - PCS - Unknown Operation	17713	M55 - Unknown Operation	Unknown Operation	Sunnyside Road		Clackamas	2005	OR Dept. of Environmental Quality and OR Health Authority Source Water Assessment database (DEQ/OHA SWA 2000 - 2005)	M55	Unknown Operation	M
Water Quality Limited streams											
Water Quality Limited streams, Cat3 - Richardson Creek	122476 445392 3	Cat 3: Insufficient data-Chlorpyrifos, Guthion, Malathion, Nutrients, Parathion, Sedimentation	Richardson Creek	Not applicable	Not applicable	Not applicable	10/31/2014	OR Dept. of Environmental Quality Water Quality Assessment (DEQ/WQ)	M54	Surface Water on 303d list	L
Water Quality Limited streams, Cat3 - Richardson Creek	122476 445392 3	Cat 3B: Insufficient data, potential concern- Dieldrin	Richardson Creek	Not applicable	Not applicable	Not applicable	10/31/2014	OR Dept. of Environmental Quality Water Quality Assessment (DEQ/WQ)	M54	Surface Water on 303d list	L
Water Quality Limited streams, Cat3 - Rock Creek	122513 445408 5	Cat 3B: Insufficient data, potential concern- Chlorpyrifos, Dieldrin	Rock Creek	Not applicable	Not applicable	Not applicable	10/31/2014	OR Dept. of Environmental Quality Water Quality Assessment (DEQ/WQ)	M54	Surface Water on 303d list	L
Water Quality Limited streams, Cat3 - Rock Creek	122513 445408 5	Cat 3: Insufficient data- BHC gamma (Lindane), Chlorophenoxy Herbicide (2,4,5-TP) - Silvex, Chlorophenoxy Herbicide (2,4-D), Malthion, Parathion	Rock Creek	Not applicable	Not applicable	Not applicable	10/31/2014	OR Dept. of Environmental Quality Water Quality Assessment (DEQ/WQ)	M54	Surface Water on 303d list	L
Water Quality Limited streams, Cat4A & Cat5, DEQ-2012 - Rock Creek	122513 445408 5	Cat 4A: Water quality limited, TMDL approved- E.coli	Rock Creek	Not applicable	Not applicable	Not applicable	10/31/2014	OR Dept. of Environmental Quality Water Quality Assessment (DEQ/WQ)	M54	Surface Water on 303d list	L
Water Quality Limited streams, Cat4A & Cat5, DEQ-2012 - Rock Creek	122513 445408 5	Cat 5: Water quality limited, 303(d) list, TMDL needed- Dissolved Oxygen	Rock Creek	Not applicable	Not applicable	Not applicable	10/31/2014	OR Dept. of Environmental Quality Water Quality Assessment (DEQ/WQ)	M54	Surface Water on 303d list	L



Appendix 6: Table 2: Inventory of Potential Sources of Pollution for the City of Tigard Groundwater Source Area as identified in readily accessible state and federal databases and GIS layers - Updated Source Water Assessment

see Appendix 2 for Key to Tables for Notes and Descriptions of Acronyms

PWS NAME: City of Tigard

PWS Number: 4100878

- This information supplements the Original Source Water Assessment Inventory dated between 2000 and 2005 and should be used in conjunction with the original inventory to provide a more detailed analysis of potential sources of pollution.
- Note that due to state database limitations, some sites will require further research to verify presence and location.
- This summary only includes potential sources of pollution within the estimated source area which is provided as a planning tool since this area should provide adequate response time to protect the integrity of the public water system intake after a spill or release at any crossing or discharge point to the stream. It is recommended the water system and community considers increased protection within this area from the intake for spills and other acute risks. Focus may need to extend further for contaminants that are contributed to the stream over long time periods or recur frequently.

Primary Land Ownership/Use(s)	Data Source
The primary land use within the groundwater source area is private urban. There is also a significant rural residential and agricultural influence within the groundwater source area.	Land use map - Figure 4

Other potential sources of pollution identified based on aerial photographs, topographic maps or local knowledge.		
Name	Address/ location	Data Source
Residential - high density within the urban portion of the source area. Potential for erosion, pesticide use, septic systems.		aerial photograph
Commercial- high density within the urban area. Potential for erosion, runoff pollution from parking lots and connecting roads.		aerial photograph
Agricultural- low density within the source area. Potential for leaching of nutrients applied during fertilizer and pesticide use.		aerial photograph

Regulatory Database Results for 8-Hour Time of Travel zone from Surface Water Intake - State and Federal
Additional potential sources may be present upstream, PWS should verify location and potential risk

Database Identifier (DB_ID)	Site Identifier	Status	Common Name	Address	City	County	Retrieval Date (RET_DATE)	Data Source	DEQ PCS Code	DEQ PCS Type	Relative Risk
Regulatory Database Results											
City- Beaverton	05350	City - Mixed residential, commercial, industrial, municipal land uses	Beaverton	Not applicable	Beaverton	Not applicable	2017?	ODOT Cities - look up and add reference	M50	City - mixed land use, multiple potential risks	H
City- Durham	21250	City - Mixed residential, commercial, industrial, municipal land uses	Durham	Not applicable	Durham	Not applicable	2017?	ODOT Cities - look up and add reference	M50	City - mixed land use, multiple potential risks	H

Database Identifier (DB_ID)	Site Identifier	Status	Common Name	Address	City	County	Retrieval Date (RET_DATE)	Data Source	DEQ PCS Code	DEQ PCS Type	Relative Risk
City- King City	39150	City - Mixed residential, commercial, industrial, municipal land uses	King City	Not applicable	King City	Not applicable	2017?	ODOT Cities - look up and add reference	M50	City - mixed land use, multiple potential risks	H
City- Tigard	73650	City - Mixed residential, commercial, industrial, municipal land uses	Tigard	Not applicable	Tigard	Not applicable	2017?	ODOT Cities - look up and add reference	M50	City - mixed land use, multiple potential risks	H
City- Tualatin	74950	City - Mixed residential, commercial, industrial, municipal land uses	Tualatin	Not applicable	Tualatin	Not applicable	2017?	ODOT Cities - look up and add reference	M50	City - mixed land use, multiple potential risks	H
DHS/OHA - OFRA - Schools - A+ Real Estate School	-1	Schools - potential chemical use and vehicle maintenance	A+ Real Estate School	14702 SW 161 AVE	TIGARD	WASHINGTON	06/02/2015	OR Dept. of Human Services - Office of Forecasting, Research, and Analysis (via OGDC (DHS/OHA - 2015))	R15	Schools	L
DHS/OHA - OFRA - Schools - Alberta Rider Elementary School	4364	Schools - potential chemical use and vehicle maintenance	Alberta Rider Elementary School	14850 SW 132nd Ter	Tigard	WASHINGTON	06/02/2015	OR Dept. of Human Services - Office of Forecasting, Research, and Analysis (via OGDC (DHS/OHA - 2015))	R15	Schools	L
DHS/OHA - OFRA - Schools - Charles F Tigard Elementary School	1136	Schools - potential chemical use and vehicle maintenance	Charles F Tigard Elementary School	12850 SW Grant St	Tigard	WASHINGTON	06/02/2015	OR Dept. of Human Services - Office of Forecasting, Research, and Analysis (via OGDC (DHS/OHA - 2015))	R15	Schools	L
DHS/OHA - OFRA - Schools - Conestoga Middle School	1319	Schools - potential chemical use and vehicle maintenance	Conestoga Middle School	12250 SW Conestoga Dr	Beaverton	WASHINGTON	06/02/2015	OR Dept. of Human Services - Office of Forecasting, Research, and Analysis (via OGDC (DHS/OHA - 2015))	R15	Schools	L
DHS/OHA - OFRA - Schools - Deer Creek Elementary School	1369	Schools - potential chemical use and vehicle maintenance	Deer Creek Elementary School	16155 SW 131st Ave	Tigard	WASHINGTON	06/02/2015	OR Dept. of Human Services - Office of Forecasting, Research, and Analysis (via OGDC (DHS/OHA - 2015))	R15	Schools	L
DHS/OHA - OFRA - Schools - Durham Education Center	2714	Schools - potential chemical use and vehicle maintenance	Durham Education Center	8040 SW Durham Rd	Tigard	WASHINGTON	06/02/2015	OR Dept. of Human Services - Office of Forecasting, Research, and Analysis (via OGDC (DHS/OHA - 2015))	R15	Schools	L
DHS/OHA - OFRA - Schools - Durham Elementary School	1138	Schools - potential chemical use and vehicle maintenance	Durham Elementary School	7980 SW Durham Rd	Tigard	WASHINGTON	06/02/2015	OR Dept. of Human Services - Office of Forecasting, Research, and Analysis (via OGDC (DHS/OHA - 2015))	R15	Schools	L
DHS/OHA - OFRA - Schools - Everest Institute	-1	Schools - potential chemical use and vehicle maintenance	Everest Institute	9600 SW OAK	TIGARD	WASHINGTON	06/02/2015	OR Dept. of Human Services - Office of Forecasting, Research, and Analysis (via OGDC (DHS/OHA - 2015))	R15	Schools	L

Database Identifier (DB_ID)	Site Identifier	Status	Common Name	Address	City	County	Retrieval Date (RET_DATE)	Data Source	DEQ PCS Code	DEQ PCS Type	Relative Risk
DHS/OHA - OFRA - Schools - Gaarde Christian School	-1	Schools - potential chemical use and vehicle maintenance	Gaarde Christian School	11265 SW Gaarde St SE	Tigard	WASHINGTON	06/02/2015	OR Dept. of Human Services - Office of Forecasting, Research, and Analysis (via OGDC (DHS/OHA - 2015))	R15	Schools	L
DHS/OHA - OFRA - Schools - Hazelbrook Middle School	1300	Schools - potential chemical use and vehicle maintenance	Hazelbrook Middle School	11300 SW Hazelbrook Rd	Tualatin	WASHINGTON	06/02/2015	OR Dept. of Human Services - Office of Forecasting, Research, and Analysis (via OGDC (DHS/OHA - 2015))	R15	Schools	L
DHS/OHA - OFRA - Schools - Islamic School of MET (ISMET)	-1	Schools - potential chemical use and vehicle maintenance	Islamic School of MET (ISMET)	10330 SW Scholls Ferry Rd	Tigard	WASHINGTON	06/02/2015	OR Dept. of Human Services - Office of Forecasting, Research, and Analysis (via OGDC (DHS/OHA - 2015))	R15	Schools	L
DHS/OHA - OFRA - Schools - James Templeton Elementary School	1139	Schools - potential chemical use and vehicle maintenance	James Templeton Elementary School	9500 SW Murdock St	Tigard	WASHINGTON	06/02/2015	OR Dept. of Human Services - Office of Forecasting, Research, and Analysis (via OGDC (DHS/OHA - 2015))	R15	Schools	L
DHS/OHA - OFRA - Schools - Liberty Tax School - SW Portland	-1	Schools - potential chemical use and vehicle maintenance	Liberty Tax School - SW Portland	11535 SW DURHAM RD	TIGARD	WASHINGTON	06/02/2015	OR Dept. of Human Services - Office of Forecasting, Research, and Analysis (via OGDC (DHS/OHA - 2015))	R15	Schools	L
DHS/OHA - OFRA - Schools - Mary Woodward Elementary School	1137	Schools - potential chemical use and vehicle maintenance	Mary Woodward Elementary School	12325 SW Katherine St	Tigard	WASHINGTON	06/02/2015	OR Dept. of Human Services - Office of Forecasting, Research, and Analysis (via OGDC (DHS/OHA - 2015))	R15	Schools	L
DHS/OHA - OFRA - Schools - Phagans' Tigard Beauty School	-1	Schools - potential chemical use and vehicle maintenance	Phagans' Tigard Beauty School	8820 SW CENTER	TIGARD	WASHINGTON	06/02/2015	OR Dept. of Human Services - Office of Forecasting, Research, and Analysis (via OGDC (DHS/OHA - 2015))	R15	Schools	L
DHS/OHA - OFRA - Schools - Scholls Heights Elementary School	2781	Schools - potential chemical use and vehicle maintenance	Scholls Heights Elementary School	16400 SW Loon Dr	Beaverton	WASHINGTON	06/02/2015	OR Dept. of Human Services - Office of Forecasting, Research, and Analysis (via OGDC (DHS/OHA - 2015))	R15	Schools	L
DHS/OHA - OFRA - Schools - Southridge High School	2783	Schools - potential chemical use and vehicle maintenance	Southridge High School	9625 SW 125th Ave	Beaverton	WASHINGTON	06/02/2015	OR Dept. of Human Services - Office of Forecasting, Research, and Analysis (via OGDC (DHS/OHA - 2015))	R15	Schools	L
DHS/OHA - OFRA - Schools - Southwest Christian School	-1	Schools - potential chemical use and vehicle maintenance	Southwest Christian School	14605 SW Weir Rd	Beaverton	WASHINGTON	06/02/2015	OR Dept. of Human Services - Office of Forecasting, Research, and Analysis (via OGDC (DHS/OHA - 2015))	R15	Schools	L
DHS/OHA - OFRA - Schools - St. Anthony School	-1	Schools - potential chemical use and vehicle maintenance	St. Anthony School	12645 SW Pacific Hwy	Tigard	WASHINGTON	06/02/2015	OR Dept. of Human Services - Office of Forecasting, Research, and Analysis (via OGDC (DHS/OHA - 2015))	R15	Schools	L
DHS/OHA - OFRA - Schools - Thomas R Fowler Middle School	1144	Schools - potential chemical use and vehicle maintenance	Thomas R Fowler Middle School	10865 SW Walnut St	Tigard	WASHINGTON	06/02/2015	OR Dept. of Human Services - Office of Forecasting, Research, and Analysis (via OGDC (DHS/OHA - 2015))	R15	Schools	L
DHS/OHA - OFRA - Schools - Tigard High School	1146	Schools - potential chemical use and vehicle maintenance	Tigard High School	9000 SW Durham Rd	Tigard	WASHINGTON	06/02/2015	OR Dept. of Human Services - Office of Forecasting, Research, and Analysis (via OGDC (DHS/OHA - 2015))	R15	Schools	L

Database Identifier (DB_ID)	Site Identifier	Status	Common Name	Address	City	County	Retrieval Date (RET_DATE)	Data Source	DEQ PCS Code	DEQ PCS Type	Relative Risk
DHS/OHA - OFRA - Schools - Twality Middle School	1145	Schools - potential chemical use and vehicle maintenance	Twality Middle School	14650 SW 97th Ave	Tigard	WASHINGTON	06/02/2015	OR Dept. of Human Services - Office of Forecasting, Research, and Analysis (via OGDC (DHS/OHA - 2015))	R15	Schools	L
DHS/OHA - OFRA - Schools - Westgate Christian School	-1	Schools - potential chemical use and vehicle maintenance	Westgate Christian School	12930 SW Scholls Ferry Rd	Tigard	WASHINGTON	06/02/2015	OR Dept. of Human Services - Office of Forecasting, Research, and Analysis (via OGDC (DHS/OHA - 2015))	R15	Schools	L
DHS/OHA - OFRA - Schools - Westside Christian HS	-1	Schools - potential chemical use and vehicle maintenance	Westside Christian HS	8200 SW Pfaffle St	Tigard	WASHINGTON	06/02/2015	OR Dept. of Human Services - Office of Forecasting, Research, and Analysis (via OGDC (DHS/OHA - 2015))	R15	Schools	L
DOGAMI -	34-0015	Closed - sand & gravel	Southwest Readymix Company	18610 SW Pacific Hwy	Sherwood	Washington	1/11/2018	OR Dept. of Geology and Mineral Industries Mineral Information layer for Oregon(DOGAMI/MILO)	C69	Mining Activities - Inactive - sand/gravel/rock/soil	L
DOGAMI -	34-0016	Closed - sand & gravel	Tigard Recreational Park, Inc.	18400 SW Pacific Highway	Sherwood	Washington	1/11/2018	OR Dept. of Geology and Mineral Industries Mineral Information layer for Oregon(DOGAMI/MILO)	C69	Mining Activities - Inactive - sand/gravel/rock/soil	L
DOGAMI -	34-0044	Closed - borrow/fill/topsoil	Amart Development Company, Ltd.	8925 SW Beaverton-Hillsdale Hwy	Portland	Washington	1/11/2018	OR Dept. of Geology and Mineral Industries Mineral Information layer for Oregon(DOGAMI/MILO)	C69	Mining Activities - Inactive - sand/gravel/rock/soil	L
DOGAMI - Allpoint Pit	34-0014	Closed - sand & gravel	Allpoint Pit	18210 SW Pacific Highway	Tualatin	Washington	1/11/2018	OR Dept. of Geology and Mineral Industries Mineral Information layer for Oregon(DOGAMI/MILO)	C69	Mining Activities - Inactive - sand/gravel/rock/soil	L
DOGAMI - Progress Quarry	34-0024	Closed - Basalt	Progress Quarry	32260 Old Highway 34	Tangent	Washington	1/11/2018	OR Dept. of Geology and Mineral Industries Mineral Information layer for Oregon(DOGAMI/MILO)	C69	Mining Activities - Inactive - sand/gravel/rock/soil	L
DOGAMI - Valley Yard Supply	34-0036	Closed - sand & gravel	Valley Yard Supply	18230 SW Pacific Highway	Tualatin	Washington	1/11/2018	OR Dept. of Geology and Mineral Industries Mineral Information layer for Oregon(DOGAMI/MILO)	C69	Mining Activities - Inactive - sand/gravel/rock/soil	L
DryCleaners - Alpha Cleaners	99	Closed site; Solvent use before 1998 = False; Perc use ongoing = False	Alpha Cleaners	14295 SW Pacific Hwy	Tigard	Washington	8/27/2018	OR Dept. of Environmental Quality Dry Cleaner Database (DEQ/DC)	C08	Dry Cleaners	H
DryCleaners - Alpine Dry Cleaners-Greenway	108	Closed site; Solvent use before 1998 = False; Perc use ongoing = False	Alpine Dry Cleaners-Greenway	12198 SW Scholls Ferry Rd	Tigard	Washington	8/27/2018	OR Dept. of Environmental Quality Dry Cleaner Database (DEQ/DC)	C08	Dry Cleaners	H
DryCleaners - Apartment Drapery Cleaners	529	Closed site; Solvent use before 1998 = False; Perc use ongoing = False	Apartment Drapery Cleaners	8900 SW Burnham Rd # E 14	Tigard	Washington	8/27/2018	OR Dept. of Environmental Quality Dry Cleaner Database (DEQ/DC)	C08	Dry Cleaners	H
DryCleaners - Cambridge Dry Cleaners	131	Current dry cleaner; Solvent use before 1998 = True; Perc use ongoing = False	Cambridge Dry Cleaners	15532 SW Pacific Hwy # 2	Tigard	Washington	8/27/2018	OR Dept. of Environmental Quality Dry Cleaner Database (DEQ/DC)	C08	Dry Cleaners	H
DryCleaners - Catrick Cleaners Inc	497	Closed site; Solvent use before 1998 = False; Perc use ongoing = False	Catrick Cleaners Inc	14250 SW Barrows	Tigard	Washington	8/27/2018	OR Dept. of Environmental Quality Dry Cleaner Database (DEQ/DC)	C08	Dry Cleaners	H

Database Identifier (DB_ID)	Site Identifier	Status	Common Name	Address	City	County	Retrieval Date (RET_DATE)	Data Source	DEQ PCS Code	DEQ PCS Type	Relative Risk
DryCleaners - Cheerful Cleaners	759	Closed site; Solvent use before 1998 = False; Perc use ongoing = False	Cheerful Cleaners	14405 SW Pacific Hwy	Tigard	Washington	8/27/2018	OR Dept. of Environmental Quality Dry Cleaner Database (DEQ/DC)	C08	Dry Cleaners	H
DryCleaners - Clines Cleaners	273	Closed site; Solvent use before 1998 = True; Perc use ongoing = False	Clines Cleaners	13185 SW Pacific Hwy # B4	Tigard	Washington	8/27/2018	OR Dept. of Environmental Quality Dry Cleaner Database (DEQ/DC)	C08	Dry Cleaners	H
DryCleaners - Cook's Cleaners & Launderers	158	Current dry cleaner; Solvent use before 1998 = True; Perc use ongoing = False	Cook's Cleaners & Launderers	16200 SW Pacific Hwy, Ste K	Tigard	Washington	8/27/2018	OR Dept. of Environmental Quality Dry Cleaner Database (DEQ/DC)	C08	Dry Cleaners	H
DryCleaners - Elegant Dry Cleaners	625	Closed site; Solvent use before 1998 = True; Perc use ongoing = False	Elegant Dry Cleaners	14645 SW Teal Blvd	Beaverton	Washington	8/27/2018	OR Dept. of Environmental Quality Dry Cleaner Database (DEQ/DC)	C08	Dry Cleaners	H
DryCleaners - Four Seasons Cleaners	514	Closed site; Solvent use before 1998 = False; Perc use ongoing = False	Four Seasons Cleaners	15943 SW Hall Blvd	Tigard	Washington	8/27/2018	OR Dept. of Environmental Quality Dry Cleaner Database (DEQ/DC)	C08	Dry Cleaners	H
DryCleaners - Green-View Cleaners	407	Closed site; Solvent use before 1998 = True; Perc use ongoing = True	Green-View Cleaners	10855 SW Cascade Blvd Ste G	Tigard	Washington	8/27/2018	OR Dept. of Environmental Quality Dry Cleaner Database (DEQ/DC)	C08	Dry Cleaners	H
DryCleaners - Greenway 1 Hour Cleaners	204	Closed site; Solvent use before 1998 = True; Perc use ongoing = True	Greenway 1 Hour Cleaners	11471 SW Scholls Ferry Rd	Beaverton	Washington	8/27/2018	OR Dept. of Environmental Quality Dry Cleaner Database (DEQ/DC)	C08	Dry Cleaners	H
DryCleaners - Heritage Cleaners	208	Closed site; Solvent use before 1998 = True; Perc use ongoing = False	Heritage Cleaners	12085 SW Hall Blvd, #B	Tigard	Washington	8/27/2018	OR Dept. of Environmental Quality Dry Cleaner Database (DEQ/DC)	C08	Dry Cleaners	H
DryCleaners - King's Cleaners	225	Current dry cleaner; Solvent use before 1998 = True; Perc use ongoing = True	King's Cleaners	15585 SW 116th Ave	King City	Washington	8/27/2018	OR Dept. of Environmental Quality Dry Cleaner Database (DEQ/DC)	C08	Dry Cleaners	H
DryCleaners - King's Machinery Solvent Supplier	761	Closed site; Solvent use before 1998 = False; Perc use ongoing = False	King's Machinery Solvent Supplier	15585 SW 116th Ave	King City	Washington	8/27/2018	OR Dept. of Environmental Quality Dry Cleaner Database (DEQ/DC)	C08	Dry Cleaners	H
DryCleaners - Lauren Cleaners	620	Current dry cleaner; Solvent use before 1998 = False; Perc use ongoing = True	Lauren Cleaners	14845 SW Murray Scholls Dr Ste 111	Beaverton	Washington	8/27/2018	OR Dept. of Environmental Quality Dry Cleaner Database (DEQ/DC)	C08	Dry Cleaners	H
DryCleaners - Magic Cleaners	236	Current dry cleaner; Solvent use before 1998 = True; Perc use ongoing = False	Magic Cleaners	12700 SW North Dakota St	Portland	Washington	8/27/2018	OR Dept. of Environmental Quality Dry Cleaner Database (DEQ/DC)	C08	Dry Cleaners	H

Database Identifier (DB_ID)	Site Identifier	Status	Common Name	Address	City	County	Retrieval Date (RET_DATE)	Data Source	DEQ PCS Code	DEQ PCS Type	Relative Risk
DryCleaners - Market Place Cleaners	31	Closed site; Solvent use before 1998 = False; Perc use ongoing = False	Market Place Cleaners	13500 SW Pacific Hwy Ste 46	Tigard	Washington	8/27/2018	OR Dept. of Environmental Quality Dry Cleaner Database (DEQ/DC)	C08	Dry Cleaners	H
DryCleaners - Nimbus Cleaners	259	Closed site; Solvent use before 1998 = True; Perc use ongoing = True	Nimbus Cleaners	10115 SW Nimbus Ave	Tigard	Washington	8/27/2018	OR Dept. of Environmental Quality Dry Cleaner Database (DEQ/DC)	C08	Dry Cleaners	H
DryCleaners - Tigard Cleaners	329	Current dry cleaner; Solvent use before 1998 = True; Perc use ongoing = True	Tigard Cleaners	12519 SW Main St	Tigard	Washington	8/27/2018	OR Dept. of Environmental Quality Dry Cleaner Database (DEQ/DC)	C08	Dry Cleaners	H
DryCleaners - Tigard Main Street Cleaners	330	Current dry cleaner; Solvent use before 1998 = True; Perc use ongoing = False	Tigard Main Street Cleaners	12155 SW Main St	Tigard	Washington	8/27/2018	OR Dept. of Environmental Quality Dry Cleaner Database (DEQ/DC)	C08	Dry Cleaners	H
DryCleaners - Tigard Plaza Cleaners	55	Closed site; Solvent use before 1998 = False; Perc use ongoing = False	Tigard Plaza Cleaners	11945 SW Pacific Hwy, #123	Tigard	Washington	8/27/2018	OR Dept. of Environmental Quality Dry Cleaner Database (DEQ/DC)	C08	Dry Cleaners	H
ECSI - ALPINE CLEANERS - GREENWAY	1639	Listed on CRL or Inventory	ALPINE CLEANERS - GREENWAY	12180 SW SCHOLLS FERRY RD	Tigard	WASHINGTON	10/31/2018	OR Dept. of Environmental Quality - Environmental Cleanup Site Inventory (DEQ\ECSI)	C58	Known Contamination Sites/Plumes/Spills (ECSI)	H
ECSI - ARTEK INDUSTRIES INC	2719	Suspect site requiring further investigation	ARTEK INDUSTRIES INC	7350 SW LANDMARK LN	Tigard	WASHINGTON	10/31/2018	OR Dept. of Environmental Quality - Environmental Cleanup Site Inventory (DEQ\ECSI)	C58	Known Contamination Sites/Plumes/Spills (ECSI)	H
ECSI - BARSTAD SAND PIT	1815	Suspect site requiring further investigation	BARSTAD SAND PIT	18400 SW PACIFIC HWY	Tualatin	WASHINGTON	10/31/2018	OR Dept. of Environmental Quality - Environmental Cleanup Site Inventory (DEQ\ECSI)	C58	Known Contamination Sites/Plumes/Spills (ECSI)	H
ECSI - FARMCRAFT INC	1223	Listed on CRL or Inventory	FARMCRAFT INC	8900 SW COMMERCIAL ST	Tigard	WASHINGTON	10/31/2018	OR Dept. of Environmental Quality - Environmental Cleanup Site Inventory (DEQ\ECSI)	C58	Known Contamination Sites/Plumes/Spills (ECSI)	H
ECSI - GENERAL CHAIN BAR CO.	46	Suspect site requiring further investigation	GENERAL CHAIN BAR CO.	7320 SW BONITA RD.	Tigard	WASHINGTON	10/31/2018	OR Dept. of Environmental Quality - Environmental Cleanup Site Inventory (DEQ\ECSI)	C58	Known Contamination Sites/Plumes/Spills (ECSI)	H
ECSI - GREAT WESTERN CHEMICAL CO.	120	Suspect site requiring further investigation	GREAT WESTERN CHEMICAL CO.	11440 SW TIEDEMAN AVE	Tigard	WASHINGTON	10/31/2018	OR Dept. of Environmental Quality - Environmental Cleanup Site Inventory (DEQ\ECSI)	C58	Known Contamination Sites/Plumes/Spills (ECSI)	H
ECSI - GTE NORTHWEST INC	2427	Listed on CRL or Inventory	GTE NORTHWEST INC	8838 SW BURNHAM ST	Tigard	WASHINGTON	10/31/2018	OR Dept. of Environmental Quality - Environmental Cleanup Site Inventory (DEQ\ECSI)	C58	Known Contamination Sites/Plumes/Spills (ECSI)	H
ECSI - LAUREN CLEANERS	5878	Suspect site requiring further investigation	LAUREN CLEANERS	14845 SW MURRAY SCHOLLS DR. #111	Beaverton	WASHINGTON	10/31/2018	OR Dept. of Environmental Quality - Environmental Cleanup Site Inventory (DEQ\ECSI)	C58	Known Contamination Sites/Plumes/Spills (ECSI)	H
ECSI - LEIFS AUTO COLLISION CENTERS TIGARD	1558	Suspect site requiring further investigation	LEIFS AUTO COLLISION CENTERS TIGARD	11225 SW GREENBURG RD	Tigard	WASHINGTON	10/31/2018	OR Dept. of Environmental Quality - Environmental Cleanup Site Inventory (DEQ\ECSI)	C58	Known Contamination Sites/Plumes/Spills (ECSI)	H
ECSI - MURRAY HILLS CHEVRON	4474	Suspect site requiring further investigation	MURRAY HILLS CHEVRON	14850 SW MURRAY SCHOLLS DR	Beaverton	WASHINGTON	10/31/2018	OR Dept. of Environmental Quality - Environmental Cleanup Site Inventory (DEQ\ECSI)	C58	Known Contamination Sites/Plumes/Spills (ECSI)	H

Database Identifier (DB_ID)	Site Identifier	Status	Common Name	Address	City	County	Retrieval Date (RET_DATE)	Data Source	DEQ PCS Code	DEQ PCS Type	Relative Risk
ECSI - NFA - BACK PARCEL - FORMER COE MANUFACTURING	5701	BACK PARCEL - FORMER COE MANUFACTURING	No further action required	7920 SW HUNZIKER STREET	Tigard	WASHINGTON	10/31/2018	OR Dept. of Environmental Quality - Environmental Cleanup Site Inventory (DEQ\ECSI-NFA)	C59	Known Contamination listed as NFA (Sites/Plumes/Spills from FCSI)	L
ECSI - NFA - BEAUPORT ENTERPRISES, INC.	1077	BEAUPORT ENTERPRISES, INC.	No further action required	11445 SW TIEDEMAN AVE	Tigard	WASHINGTON	10/31/2018	OR Dept. of Environmental Quality - Environmental Cleanup Site Inventory (DEQ\ECSI-NFA)	C59	Known Contamination listed as NFA (Sites/Plumes/Spills from FCSI)	L
ECSI - NFA - BURNHAM BUSINESS PARK - SUITE E14	5464	BURNHAM BUSINESS PARK - SUITE E14	No further action required	8900 SW BURNHAM ST STE E14	Tigard	WASHINGTON	10/31/2018	OR Dept. of Environmental Quality - Environmental Cleanup Site Inventory (DEQ\ECSI-NFA)	C59	Known Contamination listed as NFA (Sites/Plumes/Spills from FCSI)	L
ECSI - NFA - COE MANUFACTURING CO	983	COE MANUFACTURING CO	No further action required	7930 SW HUNZIKER RD	Tigard	WASHINGTON	10/31/2018	OR Dept. of Environmental Quality - Environmental Cleanup Site Inventory (DEQ\ECSI-NFA)	C59	Known Contamination listed as NFA (Sites/Plumes/Spills from FCSI)	L
ECSI - NFA - CRYSTAL LITE MANUFACTURING COMPANY	107	CRYSTAL LITE MANUFACTURING COMPANY	No further action required	11971 SW HERMAN RD	Tualatin	WASHINGTON	10/31/2018	OR Dept. of Environmental Quality - Environmental Cleanup Site Inventory (DEQ\ECSI-NFA)	C59	Known Contamination listed as NFA (Sites/Plumes/Spills from FCSI)	L
ECSI - NFA - DURAMETAL CORPORATION	258	DURAMETAL CORPORATION	No further action required	9560 SW HERMAN RD	Tualatin	WASHINGTON	10/31/2018	OR Dept. of Environmental Quality - Environmental Cleanup Site Inventory (DEQ\ECSI-NFA)	C59	Known Contamination listed as NFA (Sites/Plumes/Spills from FCSI)	L
ECSI - NFA - ENERGY ALTERNATIVES	1000	ENERGY ALTERNATIVES	No further action required	10415 SW TUALATIN SHERWOOD RD	Tualatin	WASHINGTON	10/31/2018	OR Dept. of Environmental Quality - Environmental Cleanup Site Inventory (DEQ\ECSI-NFA)	C59	Known Contamination listed as NFA (Sites/Plumes/Spills from FCSI)	L
ECSI - NFA - GREAT NW LANDSCAPERS	1053	GREAT NW LANDSCAPERS	No further action required	12526 SW SCHOLLS FERRY RD	Tigard	WASHINGTON	10/31/2018	OR Dept. of Environmental Quality - Environmental Cleanup Site Inventory (DEQ\ECSI-NFA)	C59	Known Contamination listed as NFA (Sites/Plumes/Spills from FCSI)	L
ECSI - NFA - HANSON PIPE AND PRODUCTS	3981	HANSON PIPE AND PRODUCTS	No further action required	19585 SW 118TH AVE	Tualatin	WASHINGTON	10/31/2018	OR Dept. of Environmental Quality - Environmental Cleanup Site Inventory (DEQ\ECSI-NFA)	C59	Known Contamination listed as NFA (Sites/Plumes/Spills from FCSI)	L
ECSI - NFA - HERITAGE CLEANERS	4539	HERITAGE CLEANERS	No further action required	12085 SW HALL BLVD	Tigard	N/A	10/31/2018	OR Dept. of Environmental Quality - Environmental Cleanup Site Inventory (DEQ\ECSI-NFA)	C59	Known Contamination listed as NFA (Sites/Plumes/Spills from FCSI)	L
ECSI - NFA - LANPHERE HOISTS	4643	LANPHERE HOISTS	No further action required	10655 SW GREENBURG ROAD	Tigard	WASHINGTON	10/31/2018	OR Dept. of Environmental Quality - Environmental Cleanup Site Inventory (DEQ\ECSI-NFA)	C59	Known Contamination listed as NFA (Sites/Plumes/Spills from FCSI)	L
ECSI - NFA - LEVETON PROPERTIES	2038	LEVETON PROPERTIES	No further action required	CORNER OF SW 118TH AVE AND LEVETON DR	Tualatin	WASHINGTON	10/31/2018	OR Dept. of Environmental Quality - Environmental Cleanup Site Inventory (DEQ\ECSI-NFA)	C59	Known Contamination listed as NFA (Sites/Plumes/Spills from FCSI)	L
ECSI - NFA - MAINTENANCE SHOP	5935	MAINTENANCE SHOP	No further action required	12800 SW ASH AVE	Tigard	WASHINGTON	10/31/2018	OR Dept. of Environmental Quality - Environmental Cleanup Site Inventory (DEQ\ECSI-NFA)	C59	Known Contamination listed as NFA (Sites/Plumes/Spills from FCSI)	L

Database Identifier (DB_ID)	Site Identifier	Status	Common Name	Address	City	County	Retrieval Date (RET_DATE)	Data Source	DEQ PCS Code	DEQ PCS Type	Relative Risk
ECSI - NFA - MARKETPLACE CLEANERS	5748	MARKETPLACE CLEANERS	No further action required	13500 SW PACIFIC HWY UNIT 46	Tigard	WASHINGTON	10/31/2018	OR Dept. of Environmental Quality - Environmental Cleanup Site Inventory (DEQ\ECSI-NFA)	C59	Known Contamination listed as NFA (Sites/Plumes/Spills from FCSI)	L
ECSI - NFA - MODERN PLUMBING CO.	1435	MODERN PLUMBING CO.	No further action required	9045 SW BURNHAM ST	Tigard	WASHINGTON	10/31/2018	OR Dept. of Environmental Quality - Environmental Cleanup Site Inventory (DEQ\ECSI-NFA)	C59	Known Contamination listed as NFA (Sites/Plumes/Spills from FCSI)	L
ECSI - NFA - NIMBUS CLEANERS	6213	NIMBUS CLEANERS	No further action required	10115 SW NIMBUS AVE.	Tigard	WASHINGTON	10/31/2018	OR Dept. of Environmental Quality - Environmental Cleanup Site Inventory (DEQ\ECSI-NFA)	C59	Known Contamination listed as NFA (Sites/Plumes/Spills from FCSI)	L
ECSI - NFA - PACIFIC PAINT	4428	PACIFIC PAINT	No further action required	12562 SW MAIN ST	Tigard	WASHINGTON	10/31/2018	OR Dept. of Environmental Quality - Environmental Cleanup Site Inventory (DEQ\ECSI-NFA)	C59	Known Contamination listed as NFA (Sites/Plumes/Spills from FCSI)	L
ECSI - NFA - POLYGON WLH, LLC	5929	POLYGON WLH, LLC	No further action required	15225 SW 150TH AVE.	N/A	WASHINGTON	10/31/2018	OR Dept. of Environmental Quality - Environmental Cleanup Site Inventory (DEQ\ECSI-NFA)	C59	Known Contamination listed as NFA (Sites/Plumes/Spills from FCSI)	L
ECSI - NFA - SIEMENSALLIS INC	756	SIEMENSALLIS INC	No further action required	10385 SW CASCADE ave	Tigard	WASHINGTON	10/31/2018	OR Dept. of Environmental Quality - Environmental Cleanup Site Inventory (DEQ\ECSI-NFA)	C59	Known Contamination listed as NFA (Sites/Plumes/Spills from FCSI)	L
ECSI - NFA - SUNSET FUEL COMPANY	2006	SUNSET FUEL COMPANY	No further action required	12515 SW GRANT AVE	Tigard	WASHINGTON	10/31/2018	OR Dept. of Environmental Quality - Environmental Cleanup Site Inventory (DEQ\ECSI-NFA)	C59	Known Contamination listed as NFA (Sites/Plumes/Spills from FCSI)	L
ECSI - NFA - TIGARD GLASS COMPANY	3863	TIGARD GLASS COMPANY	No further action required	12500 SW MAIN ST	Tigard	WASHINGTON	10/31/2018	OR Dept. of Environmental Quality - Environmental Cleanup Site Inventory (DEQ\ECSI-NFA)	C59	Known Contamination listed as NFA (Sites/Plumes/Spills from FCSI)	L
ECSI - NFA - UNIVERSAL TEA CO	2594	UNIVERSAL TEA CO	No further action required	9040 SW BURNHAM ST	Tigard	WASHINGTON	10/31/2018	OR Dept. of Environmental Quality - Environmental Cleanup Site Inventory (DEQ\ECSI-NFA)	C59	Known Contamination listed as NFA (Sites/Plumes/Spills from FCSI)	L
ECSI - NFA - VALLEY YARD SUPPLY	801	VALLEY YARD SUPPLY	No further action required	18230 SW PACIFIC HWY	Tualatin	WASHINGTON	10/31/2018	OR Dept. of Environmental Quality - Environmental Cleanup Site Inventory (DEQ\ECSI-NFA)	C59	Known Contamination listed as NFA (Sites/Plumes/Spills from FCSI)	L
ECSI - NFA - WESTERN ELECTRONICS DELTA CORPORATION	4554	WESTERN ELECTRONICS DELTA CORPORATION	No further action required	19500 SW TETON	Tualatin	WASHINGTON	10/31/2018	OR Dept. of Environmental Quality - Environmental Cleanup Site Inventory (DEQ\ECSI-NFA)	C59	Known Contamination listed as NFA (Sites/Plumes/Spills from FCSI)	L
ECSI - NFA - WESTERN FOUNDRY	185	WESTERN FOUNDRY	No further action required	8200 SW HUNZIKER ST	Tigard	WASHINGTON	10/31/2018	OR Dept. of Environmental Quality - Environmental Cleanup Site Inventory (DEQ\ECSI-NFA)	C59	Known Contamination listed as NFA (Sites/Plumes/Spills from FCSI)	L
ECSI - NFA - WETLANDS MITIGATION AREA	2120	WETLANDS MITIGATION AREA	No further action required	TUALATIN BUSINESS CAMPUS	Tualatin	WASHINGTON	10/31/2018	OR Dept. of Environmental Quality - Environmental Cleanup Site Inventory (DEQ\ECSI-NFA)	C59	Known Contamination listed as NFA (Sites/Plumes/Spills from FCSI)	L

Database Identifier (DB_ID)	Site Identifier	Status	Common Name	Address	City	County	Retrieval Date (RET_DATE)	Data Source	DEQ PCS Code	DEQ PCS Type	Relative Risk
ECSI - NICOLI PROPERTY	6184	Suspect site requiring further investigation	NICOLI PROPERTY	12230 SW MAIN ST.	Tigard	WASHINGTON	10/31/2018	OR Dept. of Environmental Quality - Environmental Cleanup Site Inventory (DEQ\ECSI)	C58	Known Contamination Sites/Plumes/Spills (ECSI)	H
ECSI - OREGON SANDBLASTING & COATING, INC.	5478	Suspect site requiring further investigation	OREGON SANDBLASTING & COATING, INC.	10000 SW HERMAN RD	Tualatin	WASHINGTON	10/31/2018	OR Dept. of Environmental Quality - Environmental Cleanup Site Inventory (DEQ\ECSI)	C58	Known Contamination Sites/Plumes/Spills (ECSI)	H
ECSI - RIVER TERRACE AREA 10	6156	Suspect site requiring further investigation	RIVER TERRACE AREA 10	15745 SW 150TH AVE.	N/A	WASHINGTON	10/31/2018	OR Dept. of Environmental Quality - Environmental Cleanup Site Inventory (DEQ\ECSI)	C58	Known Contamination Sites/Plumes/Spills (ECSI)	H
ECSI - ROSHAK RIDGE	5781	Suspect site requiring further investigation	ROSHAK RIDGE	NE OF ROY ROGERS RD & BULL MTN RD	N/A	WASHINGTON	10/31/2018	OR Dept. of Environmental Quality - Environmental Cleanup Site Inventory (DEQ\ECSI)	C58	Known Contamination Sites/Plumes/Spills (ECSI)	H
ECSI - RUSS CHEVROLET (FORMER)	6218	Suspect site requiring further investigation	RUSS CHEVROLET (FORMER)	11880 SW PACIFIC HWY.	Tigard	WASHINGTON	10/31/2018	OR Dept. of Environmental Quality - Environmental Cleanup Site Inventory (DEQ\ECSI)	C58	Known Contamination Sites/Plumes/Spills (ECSI)	H
ECSI - SAXONY-PACIFIC PROPERTIES	5889	Suspect site requiring further investigation	SAXONY-PACIFIC PROPERTIES	12537 SW MAIN ST.	Tigard	WASHINGTON	10/31/2018	OR Dept. of Environmental Quality - Environmental Cleanup Site Inventory (DEQ\ECSI)	C58	Known Contamination Sites/Plumes/Spills (ECSI)	H
ECSI - SOUTHERN PACIFIC RR RIGHT-OF-WAY - TIGARD	1597	Listed on CRL or Inventory	SOUTHERN PACIFIC RR RIGHT-OF-WAY - TIGARD	SPPR RIGHT-OF-WAY WEST OF 8900 SW COMMERCIAL	Tigard	WASHINGTON	10/31/2018	OR Dept. of Environmental Quality - Environmental Cleanup Site Inventory (DEQ\ECSI)	C58	Known Contamination Sites/Plumes/Spills (ECSI)	H
ECSI - SUMMERFIELD CIVIC ASSOCIATION	6185	Suspect site requiring further investigation	SUMMERFIELD CIVIC ASSOCIATION	9690 SW SUMMERFIELD DR	Tigard	WASHINGTON	10/31/2018	OR Dept. of Environmental Quality - Environmental Cleanup Site Inventory (DEQ\ECSI)	C58	Known Contamination Sites/Plumes/Spills (ECSI)	H
ECSI - TIGARD AUTO CARE FACILITY	5346	Suspect site requiring further investigation	TIGARD AUTO CARE FACILITY	11900 SW PACIFIC HWY	Tigard	WASHINGTON	10/31/2018	OR Dept. of Environmental Quality - Environmental Cleanup Site Inventory (DEQ\ECSI)	C58	Known Contamination Sites/Plumes/Spills (ECSI)	H
ECSI - TIGARD CLEANERS	6158	Suspect site requiring further investigation	TIGARD CLEANERS	12519 SW MAIN ST	Tigard	WASHINGTON	10/31/2018	OR Dept. of Environmental Quality - Environmental Cleanup Site Inventory (DEQ\ECSI)	C58	Known Contamination Sites/Plumes/Spills (ECSI)	H
ECSI - TIGARD LIBRARY	4063	Suspect site requiring further investigation	TIGARD LIBRARY	13500 SW HALL BOULEVARD	Tigard	WASHINGTON	10/31/2018	OR Dept. of Environmental Quality - Environmental Cleanup Site Inventory (DEQ\ECSI)	C58	Known Contamination Sites/Plumes/Spills (ECSI)	H
ECSI - TUALATIN RIVER PIPELINE LEAK	1682	Listed on CRL or Inventory	TUALATIN RIVER PIPELINE LEAK	2S/1W/S16C	N/A	WASHINGTON	10/31/2018	OR Dept. of Environmental Quality - Environmental Cleanup Site Inventory (DEQ\ECSI)	C58	Known Contamination Sites/Plumes/Spills (ECSI)	H
ECSI - VALMONT COATINGS PACIFIC STATES GALVANIZING	5353	Suspect site requiring further investigation	VALMONT COATINGS PACIFIC STATES GALVANIZING	9700 SW HERMAN RD	Tualatin	WASHINGTON	10/31/2018	OR Dept. of Environmental Quality - Environmental Cleanup Site Inventory (DEQ\ECSI)	C58	Known Contamination Sites/Plumes/Spills (ECSI)	H
ECSI - WESTERN SERVICE CENTER	2643	Suspect site requiring further investigation	WESTERN SERVICE CENTER	14655 SW SCHOLLS FERRY RD	Beaverton	WASHINGTON	10/31/2018	OR Dept. of Environmental Quality - Environmental Cleanup Site Inventory (DEQ\ECSI)	C58	Known Contamination Sites/Plumes/Spills (ECSI)	H
ECSI - WESTWAY MANUFACTURING CO	1788	Suspect site requiring further investigation	WESTWAY MANUFACTURING CO	10005 SW HERMAN RD	Tualatin	WASHINGTON	10/31/2018	OR Dept. of Environmental Quality - Environmental Cleanup Site Inventory (DEQ\ECSI)	C58	Known Contamination Sites/Plumes/Spills (ECSI)	H
Haz Waste Generator - ACI DISTRIBUTION	ORD987193422	Small Quantity Generator (SQG)	ACI DISTRIBUTION	10675 SW MANHASSET DR	Tualatin	WASHINGTON	10/31/2018	OR Dept. of Environmental Quality - Hazard Waste Program database (DEQ\HW)	C07	Chemical/Petroleum Processing/Storage	H
Haz Waste Generator - ADVANCED COLOR SYSTEMS	ORQ000036384	Small Quantity Generator (SQG)	ADVANCED COLOR SYSTEMS	10350 SW TUALATIN RD	Tualatin	WASHINGTON	10/31/2018	OR Dept. of Environmental Quality - Hazard Waste Program database (DEQ\HW)	C07	Chemical/Petroleum Processing/Storage	H

Database Identifier (DB_ID)	Site Identifier	Status	Common Name	Address	City	County	Retrieval Date (RET_DATE)	Data Source	DEQ PCS Code	DEQ PCS Type	Relative Risk
Haz Waste Generator - ADVANCED DIGITAL IMAGING INC	ORQ000005553	Small Quantity Generator (SQG)	ADVANCED DIGITAL IMAGING INC	12156 SW GARDEN PL	Tigard	WASHINGTON	10/31/2018	OR Dept. of Environmental Quality - Hazard Waste Program database (DEQ\HW)	C07	Chemical/Petroleum Processing/Storage	H
Haz Waste Generator - AKA Direct	ORQ000020883	Conditionally Exempt Generator (CEG)	AKA Direct	9650 SW HERMAN RD	Tualatin	WASHINGTON	10/31/2018	OR Dept. of Environmental Quality - Hazard Waste Program database (DEQ\HW)	C07	Chemical/Petroleum Processing/Storage	H
Haz Waste Generator - ALBERTSONS #576	ORQ000030332	Conditionally Exempt Generator (CEG)	ALBERTSONS #576	14300 SW BARROWS RD.	Beaverton	WASHINGTON	10/31/2018	OR Dept. of Environmental Quality - Hazard Waste Program database (DEQ\HW)	C07	Chemical/Petroleum Processing/Storage	H
Haz Waste Generator - ALEXIN ANALYTICAL LABORATORIES INC	ORQ000036336	Conditionally Exempt Generator (CEG)	ALEXIN ANALYTICAL LABORATORIES INC	13035 SW PACIFIC HWY	Tigard	WASHINGTON	10/31/2018	OR Dept. of Environmental Quality - Hazard Waste Program database (DEQ\HW)	C07	Chemical/Petroleum Processing/Storage	H
Haz Waste Generator - ANODIZE SOLUTIONS LLC	ORQ000035120	Large Quantity Generator (LQG)	ANODIZE SOLUTIONS LLC	12620 SW LEVETON DR	Tualatin	WASHINGTON	10/31/2018	OR Dept. of Environmental Quality - Hazard Waste Program database (DEQ\HW)	C07	Chemical/Petroleum Processing/Storage	H
Haz Waste Generator - APEX LABS	ORQ000028705	Small Quantity Generator (SQG)	APEX LABS	12232 SW GARDEN PL	Tigard	WASHINGTON	10/31/2018	OR Dept. of Environmental Quality - Hazard Waste Program database (DEQ\HW)	C07	Chemical/Petroleum Processing/Storage	H
Haz Waste Generator - ARCO PRODUCTS CO 1175	ORD987200821	Conditionally Exempt Generator (CEG)	ARCO PRODUCTS CO 1175	15300 SW ROYALTY PARK	Tigard	WASHINGTON	10/31/2018	OR Dept. of Environmental Quality - Hazard Waste Program database (DEQ\HW)	C07	Chemical/Petroleum Processing/Storage	H
Haz Waste Generator - ARROW TUALATIN INC	ORD099153256	Conditionally Exempt Generator (CEG)	ARROW TUALATIN INC	10340 SW TUALATIN RD	Tualatin	WASHINGTON	10/31/2018	OR Dept. of Environmental Quality - Hazard Waste Program database (DEQ\HW)	C07	Chemical/Petroleum Processing/Storage	H
Haz Waste Generator - ARTEK INDUSTRIES INC	ORD053608543	Conditionally Exempt Generator (CEG)	ARTEK INDUSTRIES INC	7350 SW LANDMARK LN	Tigard	WASHINGTON	10/31/2018	OR Dept. of Environmental Quality - Hazard Waste Program database (DEQ\HW)	C07	Chemical/Petroleum Processing/Storage	H
Haz Waste Generator - ARTISTIC AUTO BODY INC	OR0000564914	Conditionally Exempt Generator (CEG)	ARTISTIC AUTO BODY INC	7585 SW HUNZIKER	Tigard	WASHINGTON	10/31/2018	OR Dept. of Environmental Quality - Hazard Waste Program database (DEQ\HW)	C07	Chemical/Petroleum Processing/Storage	H
Haz Waste Generator - ASTRO 225	ORQ000024079	Conditionally Exempt Generator (CEG)	ASTRO 225	12885 SW PACIFIC HWY	Tigard	WASHINGTON	10/31/2018	OR Dept. of Environmental Quality - Hazard Waste Program database (DEQ\HW)	C07	Chemical/Petroleum Processing/Storage	H
Haz Waste Generator - ATLAS TRACK AND TENNIS	ORD981761380	Conditionally Exempt Generator (CEG)	ATLAS TRACK AND TENNIS	19495 SW TETON AVE	Tualatin	WASHINGTON	10/31/2018	OR Dept. of Environmental Quality - Hazard Waste Program database (DEQ\HW)	C07	Chemical/Petroleum Processing/Storage	H
Haz Waste Generator - AUTOZONE NO 3756	ORQ000034226	Conditionally Exempt Generator (CEG)	AUTOZONE NO 3756	13407 SW PACIFIC HWY	Tigard	WASHINGTON	10/31/2018	OR Dept. of Environmental Quality - Hazard Waste Program database (DEQ\HW)	C07	Chemical/Petroleum Processing/Storage	H
Haz Waste Generator - AVES LABS	ORQ000004226	Conditionally Exempt Generator (CEG)	AVES LABS	8122 SW DURHAM RD	Tigard	WASHINGTON	10/31/2018	OR Dept. of Environmental Quality - Hazard Waste Program database (DEQ\HW)	C07	Chemical/Petroleum Processing/Storage	H
Haz Waste Generator - BALLROOM, LLC	ORQ000026182	Conditionally Exempt Generator (CEG)	BALLROOM, LLC	8900 SW COMMERCIAL ST STE A	Tigard	WASHINGTON	10/31/2018	OR Dept. of Environmental Quality - Hazard Waste Program database (DEQ\HW)	C07	Chemical/Petroleum Processing/Storage	H
Haz Waste Generator - BALZER PAINTING	ORQ000007989	Conditionally Exempt Generator (CEG)	BALZER PAINTING	19405 SW 125TH CT	Tualatin	WASHINGTON	10/31/2018	OR Dept. of Environmental Quality - Hazard Waste Program database (DEQ\HW)	C07	Chemical/Petroleum Processing/Storage	H
Haz Waste Generator - BEAUPORT ENTERPRISES, INC.	OR0000352963	Conditionally Exempt Generator (CEG)	BEAUPORT ENTERPRISES, INC.	11445 SW TIEDEMAN AVE	Tigard	WASHINGTON	10/31/2018	OR Dept. of Environmental Quality - Hazard Waste Program database (DEQ\HW)	C07	Chemical/Petroleum Processing/Storage	H

Database Identifier (DB_ID)	Site Identifier	Status	Common Name	Address	City	County	Retrieval Date (RET_DATE)	Data Source	DEQ PCS Code	DEQ PCS Type	Relative Risk
Haz Waste Generator - BEAVERTON SD 48	ORQ00004135	Conditionally Exempt Generator (CEG)	BEAVERTON SD 48	12250 SW CONESTOGA DR	Beaverton	WASHINGTON	10/31/2018	OR Dept. of Environmental Quality - Hazard Waste Program database (DEQ\HW)	C07	Chemical/Petroleum Processing/Storage	H
Haz Waste Generator - BERENDSEN FLUID POWER INC	OR0000452938	Conditionally Exempt Generator (CEG)	BERENDSEN FLUID POWER INC	19635 SW 129TH AVE	Tualatin	WASHINGTON	10/31/2018	OR Dept. of Environmental Quality - Hazard Waste Program database (DEQ\HW)	C07	Chemical/Petroleum Processing/Storage	H
Haz Waste Generator - BONITA PIONEER	ORD987173051	Conditionally Exempt Generator (CEG)	BONITA PIONEER	7333 SW BONITA RD	Tigard	WASHINGTON	10/31/2018	OR Dept. of Environmental Quality - Hazard Waste Program database (DEQ\HW)	C07	Chemical/Petroleum Processing/Storage	H
Haz Waste Generator - BOWDEN ENTERPRISES INC	ORQ000001636	Small Quantity Generator (SQG)	BOWDEN ENTERPRISES INC	12970 SW HALL BLVD	Tigard	WASHINGTON	10/31/2018	OR Dept. of Environmental Quality - Hazard Waste Program database (DEQ\HW)	C07	Chemical/Petroleum Processing/Storage	H
Haz Waste Generator - BP OIL COMPANY	ORD987189966	Conditionally Exempt Generator (CEG)	BP OIL COMPANY	12825 SW PACIFIC HWY	Tigard	WASHINGTON	10/31/2018	OR Dept. of Environmental Quality - Hazard Waste Program database (DEQ\HW)	C07	Chemical/Petroleum Processing/Storage	H
Haz Waste Generator - BP OIL SITE 11042 GREENBURG RD & 217TH	ORD987190188	Conditionally Exempt Generator (CEG)	BP OIL SITE 11042 GREENBURG RD & 217TH	10775 SW GREENBURG RD	Tigard	WASHINGTON	10/31/2018	OR Dept. of Environmental Quality - Hazard Waste Program database (DEQ\HW)	C07	Chemical/Petroleum Processing/Storage	H
Haz Waste Generator - Canterbury Crest Nursing Services Inc	ORQ000022590	Conditionally Exempt Generator (CEG)	Canterbury Crest Nursing Services Inc	10575 SW CANTERBURY LN	Tigard	WASHINGTON	10/31/2018	OR Dept. of Environmental Quality - Hazard Waste Program database (DEQ\HW)	C07	Chemical/Petroleum Processing/Storage	H
Haz Waste Generator - CARLSON TESTING INC	ORD987188323	Conditionally Exempt Generator (CEG)	CARLSON TESTING INC	8430 SW HUNZIKER ST STE 100	Tigard	WASHINGTON	10/31/2018	OR Dept. of Environmental Quality - Hazard Waste Program database (DEQ\HW)	C07	Chemical/Petroleum Processing/Storage	H
Haz Waste Generator - CHEMICAL CORP OF AMERICA (DBA CHEMCOA)	ORQ000027841	Large Quantity Generator (LQG)	CHEMICAL CORP OF AMERICA (DBA CHEMCOA)	19535 SW 129TH AVE	Tualatin	WASHINGTON	10/31/2018	OR Dept. of Environmental Quality - Hazard Waste Program database (DEQ\HW)	C07	Chemical/Petroleum Processing/Storage	H
Haz Waste Generator - CHESTER LABNET PORTLAND	ORD987199627	Conditionally Exempt Generator (CEG)	CHESTER LABNET PORTLAND	12242 SW GARDEN PL	Tigard	WASHINGTON	10/31/2018	OR Dept. of Environmental Quality - Hazard Waste Program database (DEQ\HW)	C07	Chemical/Petroleum Processing/Storage	H
Haz Waste Generator - CHEVRON USA INC SS 98209	ORD987188877	Conditionally Exempt Generator (CEG)	CHEVRON USA INC SS 98209	11747 SW PACIFIC HWY	Tigard	WASHINGTON	10/31/2018	OR Dept. of Environmental Quality - Hazard Waste Program database (DEQ\HW)	C07	Chemical/Petroleum Processing/Storage	H
Haz Waste Generator - Classic Dimensional Graphics Inc	ORQ000018887	Conditionally Exempt Generator (CEG)	Classic Dimensional Graphics Inc	7800 SW DURHAM RD STE 200	Tigard	WASHINGTON	10/31/2018	OR Dept. of Environmental Quality - Hazard Waste Program database (DEQ\HW)	C07	Chemical/Petroleum Processing/Storage	H
Haz Waste Generator - CLEAN IT UP MARK	ORR000000679	Conditionally Exempt Generator (CEG)	CLEAN IT UP MARK	10135 SW LADY MARION DR	Tigard	WASHINGTON	10/31/2018	OR Dept. of Environmental Quality - Hazard Waste Program database (DEQ\HW)	C07	Chemical/Petroleum Processing/Storage	H
Haz Waste Generator - CLEAN WATER SERVICES	ORD981773435	Conditionally Exempt Generator (CEG)	CLEAN WATER SERVICES	16580 SW 85TH AVE	Tigard	WASHINGTON	10/31/2018	OR Dept. of Environmental Quality - Hazard Waste Program database (DEQ\HW)	C07	Chemical/Petroleum Processing/Storage	H
Haz Waste Generator - COE MANUFACTURING CO	ORD009026212	Conditionally Exempt Generator (CEG)	COE MANUFACTURING CO	7930 SW HUNZIKER RD	Tigard	WASHINGTON	10/31/2018	OR Dept. of Environmental Quality - Hazard Waste Program database (DEQ\HW)	C07	Chemical/Petroleum Processing/Storage	H
Haz Waste Generator - CONSTRUCTION EQUIPMENT COMPANY	ORQ000024086	Conditionally Exempt Generator (CEG)	CONSTRUCTION EQUIPMENT COMPANY	18650 SW PACIFIC HWY	Tualatin	WASHINGTON	10/31/2018	OR Dept. of Environmental Quality - Hazard Waste Program database (DEQ\HW)	C07	Chemical/Petroleum Processing/Storage	H
Haz Waste Generator - CONTRACTORS INC	ORD987189651	Conditionally Exempt Generator (CEG)	CONTRACTORS INC	11965 HERMAN RD	Tualatin	WASHINGTON	10/31/2018	OR Dept. of Environmental Quality - Hazard Waste Program database (DEQ\HW)	C07	Chemical/Petroleum Processing/Storage	H

Database Identifier (DB_ID)	Site Identifier	Status	Common Name	Address	City	County	Retrieval Date (RET_DATE)	Data Source	DEQ PCS Code	DEQ PCS Type	Relative Risk
Haz Waste Generator - COOKS CLEANERS OF TIGARD	ORR00000554	Conditionally Exempt Generator (CEG)	COOKS CLEANERS OF TIGARD	16200 SW PACIFIC HWY	Tigard	WASHINGTON	10/31/2018	OR Dept. of Environmental Quality - Hazard Waste Program database (DEQ\HW)	C07	Chemical/Petroleum Processing/Storage	H
Haz Waste Generator - COOKS CLEANERS OF TIGARD	ORD987194289	Conditionally Exempt Generator (CEG)	COOKS CLEANERS OF TIGARD	16200 SW PACIFIC HWY	Tigard	WASHINGTON	10/31/2018	OR Dept. of Environmental Quality - Hazard Waste Program database (DEQ\HW)	C07	Chemical/Petroleum Processing/Storage	H
Haz Waste Generator - COOPER B-LINE, INC.	ORD041267204	Small Quantity Generator (SQG)	COOPER B-LINE, INC.	7298 SW TECH CENTER DR	Tigard	WASHINGTON	10/31/2018	OR Dept. of Environmental Quality - Hazard Waste Program database (DEQ\HW)	C07	Chemical/Petroleum Processing/Storage	H
Haz Waste Generator - Cooper Environmental Services LLC	ORQ000021428	Conditionally Exempt Generator (CEG)	Cooper Environmental Services LLC	10170 SW NIMBUS AVE STE H5	Tigard	WASHINGTON	10/31/2018	OR Dept. of Environmental Quality - Hazard Waste Program database (DEQ\HW)	C07	Chemical/Petroleum Processing/Storage	H
Haz Waste Generator - COSTCO WHOLESALE CORP	ORQ000000109	Small Quantity Generator (SQG)	COSTCO WHOLESALE CORP	7850 SW DARTMOUTH ST	Tigard	WASHINGTON	10/31/2018	OR Dept. of Environmental Quality - Hazard Waste Program database (DEQ\HW)	C07	Chemical/Petroleum Processing/Storage	H
Haz Waste Generator - CRYSTAL LITE MFG INC	ORD987197928	Conditionally Exempt Generator (CEG)	CRYSTAL LITE MFG INC	18500 SW 108TH AVE	Tualatin	WASHINGTON	10/31/2018	OR Dept. of Environmental Quality - Hazard Waste Program database (DEQ\HW)	C07	Chemical/Petroleum Processing/Storage	H
Haz Waste Generator - CUSTOM ALLOY SALES NW	ORD987183167	Conditionally Exempt Generator (CEG)	CUSTOM ALLOY SALES NW	12505 SW HERMAN RD	Tualatin	WASHINGTON	10/31/2018	OR Dept. of Environmental Quality - Hazard Waste Program database (DEQ\HW)	C07	Chemical/Petroleum Processing/Storage	H
Haz Waste Generator - Donald Drake Construction Co	ORQ000012955	Conditionally Exempt Generator (CEG)	Donald Drake Construction Co	9625 SW 125TH AVE	Beaverton	WASHINGTON	10/31/2018	OR Dept. of Environmental Quality - Hazard Waste Program database (DEQ\HW)	C07	Chemical/Petroleum Processing/Storage	H
Haz Waste Generator - DURAMETAL CORPORATION	ORD009618562	Conditionally Exempt Generator (CEG)	DURAMETAL CORPORATION	9560 SW HERMAN RD	Tualatin	WASHINGTON	10/31/2018	OR Dept. of Environmental Quality - Hazard Waste Program database (DEQ\HW)	C07	Chemical/Petroleum Processing/Storage	H
Haz Waste Generator - EARTH STOVE THE	ORD987191855	Conditionally Exempt Generator (CEG)	EARTH STOVE THE	10595 SW MANHASSAT DR	Tualatin	WASHINGTON	10/31/2018	OR Dept. of Environmental Quality - Hazard Waste Program database (DEQ\HW)	C07	Chemical/Petroleum Processing/Storage	H
Haz Waste Generator - ENERGY ALTERNATIVES	ORD083648618	Large Quantity Generator (LQG)	ENERGY ALTERNATIVES	10415 SW TUALATIN SHERWOOD RD	Tualatin	WASHINGTON	10/31/2018	OR Dept. of Environmental Quality - Hazard Waste Program database (DEQ\HW)	C07	Chemical/Petroleum Processing/Storage	H
Haz Waste Generator - Finishing Shoppe Inc The	ORQ000023101	Conditionally Exempt Generator (CEG)	Finishing Shoppe Inc The	19800 SW 129TH AVE	Tualatin	WASHINGTON	10/31/2018	OR Dept. of Environmental Quality - Hazard Waste Program database (DEQ\HW)	C07	Chemical/Petroleum Processing/Storage	H
Haz Waste Generator - FRYE ELECTRONICS INC	ORD058131475	Conditionally Exempt Generator (CEG)	FRYE ELECTRONICS INC	9826 SW TIGARD ST	Tigard	WASHINGTON	10/31/2018	OR Dept. of Environmental Quality - Hazard Waste Program database (DEQ\HW)	C07	Chemical/Petroleum Processing/Storage	H
Haz Waste Generator - FUJIMI	ORQ000011205	Conditionally Exempt Generator (CEG)	FUJIMI	11200 SW LEVETON DR	Tualatin	WASHINGTON	10/31/2018	OR Dept. of Environmental Quality - Hazard Waste Program database (DEQ\HW)	C07	Chemical/Petroleum Processing/Storage	H
Haz Waste Generator - G H MCCULLOCH INC	ORQ000019000	Conditionally Exempt Generator (CEG)	G H MCCULLOCH INC	18200 SW PACIFIC HWY	Tualatin	WASHINGTON	10/31/2018	OR Dept. of Environmental Quality - Hazard Waste Program database (DEQ\HW)	C07	Chemical/Petroleum Processing/Storage	H
Haz Waste Generator - GAGE INDUSTRIES INC	ORQ000005884	Small Quantity Generator (SQG)	GAGE INDUSTRIES INC	8005 SW HUNZIKER RD	Tigard	WASHINGTON	10/31/2018	OR Dept. of Environmental Quality - Hazard Waste Program database (DEQ\HW)	C07	Chemical/Petroleum Processing/Storage	H
Haz Waste Generator - GREENVIEW CLEANERS	ORD987199080	Conditionally Exempt Generator (CEG)	GREENVIEW CLEANERS	10855G SW CASCADE BLVD	Tigard	WASHINGTON	10/31/2018	OR Dept. of Environmental Quality - Hazard Waste Program database (DEQ\HW)	C07	Chemical/Petroleum Processing/Storage	H

Database Identifier (DB_ID)	Site Identifier	Status	Common Name	Address	City	County	Retrieval Date (RET_DATE)	Data Source	DEQ PCS Code	DEQ PCS Type	Relative Risk
Haz Waste Generator - GRIFFITH POLYMERS INC	ORQ00011213	Conditionally Exempt Generator (CEG)	GRIFFITH POLYMERS INC	10500 SW MANHASSET DR	Tualatin	WASHINGTON	10/31/2018	OR Dept. of Environmental Quality - Hazard Waste Program database (DEQ\HW)	C07	Chemical/Petroleum Processing/Storage	H
Haz Waste Generator - GTE NORTHWEST INC	ORD987188588	Conditionally Exempt Generator (CEG)	GTE NORTHWEST INC	8838 SW BURNHAM ST	Tigard	WASHINGTON	10/31/2018	OR Dept. of Environmental Quality - Hazard Waste Program database (DEQ\HW)	C07	Chemical/Petroleum Processing/Storage	H
Haz Waste Generator - HANSON PIPE AND PRODUCTS	ORD981761679	Conditionally Exempt Generator (CEG)	HANSON PIPE AND PRODUCTS	19585 SW 118TH AVE	Tualatin	WASHINGTON	10/31/2018	OR Dept. of Environmental Quality - Hazard Waste Program database (DEQ\HW)	C07	Chemical/Petroleum Processing/Storage	H
Haz Waste Generator - Harrington Industrial Plastics	ORQ00018002	Conditionally Exempt Generator (CEG)	Harrington Industrial Plastics	7380 SW BONITA RD	Tigard	WASHINGTON	10/31/2018	OR Dept. of Environmental Quality - Hazard Waste Program database (DEQ\HW)	C07	Chemical/Petroleum Processing/Storage	H
Haz Waste Generator - HARRIS MCMONAGLE ASSOCIATES INC	ORQ000008615	Conditionally Exempt Generator (CEG)	HARRIS MCMONAGLE ASSOCIATES INC	12555 SW HALL BLVD	Tigard	WASHINGTON	10/31/2018	OR Dept. of Environmental Quality - Hazard Waste Program database (DEQ\HW)	C07	Chemical/Petroleum Processing/Storage	H
Haz Waste Generator - HEMCON MEDICAL TECHNOLOGIES	ORQ000032772	Large Quantity Generator (LQG)	HEMCON MEDICAL TECHNOLOGIES	10575 SW CASCADE AVE STE 130	Tigard	WASHINGTON	10/31/2018	OR Dept. of Environmental Quality - Hazard Waste Program database (DEQ\HW)	C07	Chemical/Petroleum Processing/Storage	H
Haz Waste Generator - HEWLETT PACKARD COMPANY	ORQ000027192	Conditionally Exempt Generator (CEG)	HEWLETT PACKARD COMPANY	19470 SW 118TH AVE	Tualatin	WASHINGTON	10/31/2018	OR Dept. of Environmental Quality - Hazard Waste Program database (DEQ\HW)	C07	Chemical/Petroleum Processing/Storage	H
Haz Waste Generator - HIGH TECH PIPING INC	ORQ000008193	Conditionally Exempt Generator (CEG)	HIGH TECH PIPING INC	8900 SW BURNHAM ST STE F105	Tigard	WASHINGTON	10/31/2018	OR Dept. of Environmental Quality - Hazard Waste Program database (DEQ\HW)	C07	Chemical/Petroleum Processing/Storage	H
Haz Waste Generator - HUNTAIR WAREHOUSE BUILDING	ORQ000022475	Conditionally Exempt Generator (CEG)	HUNTAIR WAREHOUSE BUILDING	11555 SW MYSLONY ST	Tualatin	WASHINGTON	10/31/2018	OR Dept. of Environmental Quality - Hazard Waste Program database (DEQ\HW)	C07	Chemical/Petroleum Processing/Storage	H
Haz Waste Generator - IDENTIGRAPHICS INC	ORQ000006742	Conditionally Exempt Generator (CEG)	IDENTIGRAPHICS INC	7405 SW TECH CENTER DR STE 140	Tigard	WASHINGTON	10/31/2018	OR Dept. of Environmental Quality - Hazard Waste Program database (DEQ\HW)	C07	Chemical/Petroleum Processing/Storage	H
Haz Waste Generator - INTEGRATED MEASUREMENT SYSTEMS	OR0000023218	Conditionally Exempt Generator (CEG)	INTEGRATED MEASUREMENT SYSTEMS	9525 SW GEMINI DR	Beaverton	WASHINGTON	10/31/2018	OR Dept. of Environmental Quality - Hazard Waste Program database (DEQ\HW)	C07	Chemical/Petroleum Processing/Storage	H
Haz Waste Generator - Jadco Chemical Ltd dba Chemlogis	ORQ000021998	Conditionally Exempt Generator (CEG)	Jadco Chemical Ltd dba Chemlogis	19005 SW 125TH CT	Tualatin	WASHINGTON	10/31/2018	OR Dept. of Environmental Quality - Hazard Waste Program database (DEQ\HW)	C07	Chemical/Petroleum Processing/Storage	H
Haz Waste Generator - Jadco Chemical Ltd dba Chemlogis	ORQ000026275	Large Quantity Generator (LQG)	Jadco Chemical Ltd dba Chemlogis	19005 SW 125TH CT	Tualatin	WASHINGTON	10/31/2018	OR Dept. of Environmental Quality - Hazard Waste Program database (DEQ\HW)	C07	Chemical/Petroleum Processing/Storage	H
Haz Waste Generator - JAE OREGON, INC.	ORD987175486	Small Quantity Generator (SQG)	JAE OREGON, INC.	11555 SW LEVETON DR	Tualatin	WASHINGTON	10/31/2018	OR Dept. of Environmental Quality - Hazard Waste Program database (DEQ\HW)	C07	Chemical/Petroleum Processing/Storage	H
Haz Waste Generator - JIFFY LUBE	ORD987185519	Conditionally Exempt Generator (CEG)	JIFFY LUBE	12860 SW PACIFIC HWY	Tigard	WASHINGTON	10/31/2018	OR Dept. of Environmental Quality - Hazard Waste Program database (DEQ\HW)	C07	Chemical/Petroleum Processing/Storage	H
Haz Waste Generator - KADELS TIGARD AUTO BODY	ORD981760846	Conditionally Exempt Generator (CEG)	KADELS TIGARD AUTO BODY	10925 SW GREENBURG RD	Tigard	WASHINGTON	10/31/2018	OR Dept. of Environmental Quality - Hazard Waste Program database (DEQ\HW)	C07	Chemical/Petroleum Processing/Storage	H
Haz Waste Generator - KEM EQUIPMENT	ORD987188364	Conditionally Exempt Generator (CEG)	KEM EQUIPMENT	10800 SW HERMAN RD	Tualatin	WASHINGTON	10/31/2018	OR Dept. of Environmental Quality - Hazard Waste Program database (DEQ\HW)	C07	Chemical/Petroleum Processing/Storage	H

Database Identifier (DB_ID)	Site Identifier	Status	Common Name	Address	City	County	Retrieval Date (RET_DATE)	Data Source	DEQ PCS Code	DEQ PCS Type	Relative Risk
Haz Waste Generator - KNAUSS CHEVROLET COMPANY	ORD027799444	Conditionally Exempt Generator (CEG)	KNAUSS CHEVROLET COMPANY	11880 SW PACIFIC HWY	Tigard	WASHINGTON	10/31/2018	OR Dept. of Environmental Quality - Hazard Waste Program database (DEQ\HW)	C07	Chemical/Petroleum Processing/Storage	H
Haz Waste Generator - LEIFS AUTO COLLISION CENTERS TIGARD	OR0000231118	Conditionally Exempt Generator (CEG)	LEIFS AUTO COLLISION CENTERS TIGARD	11225 SW GREENBURG RD	Tigard	WASHINGTON	10/31/2018	OR Dept. of Environmental Quality - Hazard Waste Program database (DEQ\HW)	C07	Chemical/Petroleum Processing/Storage	H
Haz Waste Generator - MAGNO HUMPHRIES INC	ORD063251433	Conditionally Exempt Generator (CEG)	MAGNO HUMPHRIES INC	8800 SW COMMERCIAL ST	Tigard	WASHINGTON	10/31/2018	OR Dept. of Environmental Quality - Hazard Waste Program database (DEQ\HW)	C07	Chemical/Petroleum Processing/Storage	H
Haz Waste Generator - MAINTENANCE SHOP	ORD987191087	Conditionally Exempt Generator (CEG)	MAINTENANCE SHOP	12800 SW ASH AVE	Tigard	WASHINGTON	10/31/2018	OR Dept. of Environmental Quality - Hazard Waste Program database (DEQ\HW)	C07	Chemical/Petroleum Processing/Storage	H
Haz Waste Generator - MannaFoam Inc	ORQ000021808	Conditionally Exempt Generator (CEG)	MannaFoam Inc	9285 SW INEZ ST	Tigard	WASHINGTON	10/31/2018	OR Dept. of Environmental Quality - Hazard Waste Program database (DEQ\HW)	C07	Chemical/Petroleum Processing/Storage	H
Haz Waste Generator - MEYER SIGN CO. OF OREGON	ORQ000035040	Conditionally Exempt Generator (CEG)	MEYER SIGN CO. OF OREGON	15205 SW 74TH AVE	Tigard	WASHINGTON	10/31/2018	OR Dept. of Environmental Quality - Hazard Waste Program database (DEQ\HW)	C07	Chemical/Petroleum Processing/Storage	H
Haz Waste Generator - Midas Auto Service Experts Tigard	ORQ000018705	Conditionally Exempt Generator (CEG)	Midas Auto Service Experts Tigard	13055 SW PACIFIC HWY	Tigard	WASHINGTON	10/31/2018	OR Dept. of Environmental Quality - Hazard Waste Program database (DEQ\HW)	C07	Chemical/Petroleum Processing/Storage	H
Haz Waste Generator - MILLER PAINT	ORQ000024358	Conditionally Exempt Generator (CEG)	MILLER PAINT	10115 SW NIMBUS AVE STE 900	Tigard	WASHINGTON	10/31/2018	OR Dept. of Environmental Quality - Hazard Waste Program database (DEQ\HW)	C07	Chemical/Petroleum Processing/Storage	H
Haz Waste Generator - Milwaukee Crane	ORQ000023226	Conditionally Exempt Generator (CEG)	Milwaukee Crane	10250 SW NORTH DAKOTA ST	Tigard	WASHINGTON	10/31/2018	OR Dept. of Environmental Quality - Hazard Waste Program database (DEQ\HW)	C07	Chemical/Petroleum Processing/Storage	H
Haz Waste Generator - MORSE BROS INC	ORD987183217	Conditionally Exempt Generator (CEG)	MORSE BROS INC	14515 SW SCHOLLS FERRY RD	Beaverton	WASHINGTON	10/31/2018	OR Dept. of Environmental Quality - Hazard Waste Program database (DEQ\HW)	C07	Chemical/Petroleum Processing/Storage	H
Haz Waste Generator - MURRAY HILLS CHEVRON	ORQ000016634	Small Quantity Generator (SQG)	MURRAY HILLS CHEVRON	14850 SW MURRAY SCHOLLS DR	Beaverton	WASHINGTON	10/31/2018	OR Dept. of Environmental Quality - Hazard Waste Program database (DEQ\HW)	C07	Chemical/Petroleum Processing/Storage	H
Haz Waste Generator - NEW LOOK REFINISHING INC	ORQ000005637	Conditionally Exempt Generator (CEG)	NEW LOOK REFINISHING INC	16331 SW HOOPS CT	N/A	WASHINGTON	10/31/2018	OR Dept. of Environmental Quality - Hazard Waste Program database (DEQ\HW)	C07	Chemical/Petroleum Processing/Storage	H
Haz Waste Generator - NORTH CREEK ANALYTICAL INC	ORD987187630	Conditionally Exempt Generator (CEG)	NORTH CREEK ANALYTICAL INC	9405 SW NIMBUS AVE	Beaverton	WASHINGTON	10/31/2018	OR Dept. of Environmental Quality - Hazard Waste Program database (DEQ\HW)	C07	Chemical/Petroleum Processing/Storage	H
Haz Waste Generator - NORTHWEST COMPUTER SUPPORT INC	ORQ000009233	Conditionally Exempt Generator (CEG)	NORTHWEST COMPUTER SUPPORT INC	10240 SW NIMBUS L7	Tigard	WASHINGTON	10/31/2018	OR Dept. of Environmental Quality - Hazard Waste Program database (DEQ\HW)	C07	Chemical/Petroleum Processing/Storage	H
Haz Waste Generator - NORTHWEST DOOR & SUPPLY INC	ORD987193166	Conditionally Exempt Generator (CEG)	NORTHWEST DOOR & SUPPLY INC	10550 SW MANHASSET	Tualatin	WASHINGTON	10/31/2018	OR Dept. of Environmental Quality - Hazard Waste Program database (DEQ\HW)	C07	Chemical/Petroleum Processing/Storage	H
Haz Waste Generator - NORTHWEST NATURAL GAS CO SOUTH CENTER	OR0000202796	Conditionally Exempt Generator (CEG)	NORTHWEST NATURAL GAS CO SOUTH CENTER	19200 SW TETON AVE	Tualatin	WASHINGTON	10/31/2018	OR Dept. of Environmental Quality - Hazard Waste Program database (DEQ\HW)	C07	Chemical/Petroleum Processing/Storage	H
Haz Waste Generator - OKI SEMICONDUCTOR MANUFACTURING	ORD987175569	Large Quantity Generator (LQG)	OKI SEMICONDUCTOR MANUFACTURING	11155 SW LEVETON DR	Tualatin	WASHINGTON	10/31/2018	OR Dept. of Environmental Quality - Hazard Waste Program database (DEQ\HW)	C07	Chemical/Petroleum Processing/Storage	H

Database Identifier (DB_ID)	Site Identifier	Status	Common Name	Address	City	County	Retrieval Date (RET_DATE)	Data Source	DEQ PCS Code	DEQ PCS Type	Relative Risk
Haz Waste Generator - ORCHARD SUPPLY HARDWARE LLC	ORQ00032066	Conditionally Exempt Generator (CEG)	ORCHARD SUPPLY HARDWARE LLC	9770 SW SCHOLLS FERRY RD	Beaverton	WASHINGTON	10/31/2018	OR Dept. of Environmental Quality - Hazard Waste Program database (DEQ\HW)	C07	Chemical/Petroleum Processing/Storage	H
Haz Waste Generator - OREGON SANDBLASTING & COATING, INC.	ORD037087442	Large Quantity Generator (LQG)	OREGON SANDBLASTING & COATING, INC.	10000 SW HERMAN RD	Tualatin	WASHINGTON	10/31/2018	OR Dept. of Environmental Quality - Hazard Waste Program database (DEQ\HW)	C07	Chemical/Petroleum Processing/Storage	H
Haz Waste Generator - OREILLY AUTO PARTS STORE NO 2528	ORQ000033058	Conditionally Exempt Generator (CEG)	OREILLY AUTO PARTS STORE NO 2528	13145 SW PACIFIC HWY	Tigard	WASHINGTON	10/31/2018	OR Dept. of Environmental Quality - Hazard Waste Program database (DEQ\HW)	C07	Chemical/Petroleum Processing/Storage	H
Haz Waste Generator - OREILLY AUTO PARTS STORE NO 3165	ORQ000033073	Conditionally Exempt Generator (CEG)	OREILLY AUTO PARTS STORE NO 3165	8555 SW OLD TUALATIN SHERWOOD	Tualatin	WASHINGTON	10/31/2018	OR Dept. of Environmental Quality - Hazard Waste Program database (DEQ\HW)	C07	Chemical/Petroleum Processing/Storage	H
Haz Waste Generator - PACIFIC NORTHWEST PAINT	OR0000202812	Conditionally Exempt Generator (CEG)	PACIFIC NORTHWEST PAINT	12525 SW MAIN ST	Tigard	WASHINGTON	10/31/2018	OR Dept. of Environmental Quality - Hazard Waste Program database (DEQ\HW)	C07	Chemical/Petroleum Processing/Storage	H
Haz Waste Generator - PACIFIC TRUCK COLORS INC	ORD987202207	Conditionally Exempt Generator (CEG)	PACIFIC TRUCK COLORS INC	19225 SW 125TH CT	Tualatin	WASHINGTON	10/31/2018	OR Dept. of Environmental Quality - Hazard Waste Program database (DEQ\HW)	C07	Chemical/Petroleum Processing/Storage	H
Haz Waste Generator - PANORAMA WEST APARTMENTS	ORQ000005793	Conditionally Exempt Generator (CEG)	PANORAMA WEST APARTMENTS	10695 SW MURDOCK ST	Tigard	WASHINGTON	10/31/2018	OR Dept. of Environmental Quality - Hazard Waste Program database (DEQ\HW)	C07	Chemical/Petroleum Processing/Storage	H
Haz Waste Generator - PAYLESS 1790	OR0001022250	Conditionally Exempt Generator (CEG)	PAYLESS 1790	12080 SW MAIN ST	Tigard	WASHINGTON	10/31/2018	OR Dept. of Environmental Quality - Hazard Waste Program database (DEQ\HW)	C07	Chemical/Petroleum Processing/Storage	H
Haz Waste Generator - PAYLESS 1792	OR0001022268	Conditionally Exempt Generator (CEG)	PAYLESS 1792	12240 SW SCHOLLS FERRY RD	Beaverton	WASHINGTON	10/31/2018	OR Dept. of Environmental Quality - Hazard Waste Program database (DEQ\HW)	C07	Chemical/Petroleum Processing/Storage	H
Haz Waste Generator - PERFORMANCE CONTRACTING INC	ORQ000018184	Conditionally Exempt Generator (CEG)	PERFORMANCE CONTRACTING INC	8015 SW HUNZIKER ST	Tigard	WASHINGTON	10/31/2018	OR Dept. of Environmental Quality - Hazard Waste Program database (DEQ\HW)	C07	Chemical/Petroleum Processing/Storage	H
Haz Waste Generator - PHOTONIC PACKAGING TECH	ORQ000012294	Conditionally Exempt Generator (CEG)	PHOTONIC PACKAGING TECH	9795 SW GEMINI DR	Beaverton	WASHINGTON	10/31/2018	OR Dept. of Environmental Quality - Hazard Waste Program database (DEQ\HW)	C07	Chemical/Petroleum Processing/Storage	H
Haz Waste Generator - PLASTI-FAB, INC.	ORD987174851	Conditionally Exempt Generator (CEG)	PLASTI-FAB, INC.	9665 SW TUALATIN-SHERWOOD RD	Tualatin	WASHINGTON	10/31/2018	OR Dept. of Environmental Quality - Hazard Waste Program database (DEQ\HW)	C07	Chemical/Petroleum Processing/Storage	H
Haz Waste Generator - PORTLAND GENERAL ELECTRIC CO	ORD099142630	Large Quantity Generator (LQG)	PORTLAND GENERAL ELECTRIC CO	14855 SW OLD SCHOLLS FERRY RD	Beaverton	WASHINGTON	10/31/2018	OR Dept. of Environmental Quality - Hazard Waste Program database (DEQ\HW)	C07	Chemical/Petroleum Processing/Storage	H
Haz Waste Generator - PRECISION PLATING INC	ORD987201258	Small Quantity Generator (SQG)	PRECISION PLATING INC	18510 SW 108TH AVE	Tualatin	WASHINGTON	10/31/2018	OR Dept. of Environmental Quality - Hazard Waste Program database (DEQ\HW)	C07	Chemical/Petroleum Processing/Storage	H
Haz Waste Generator - PRECISION WIRE	ORQ000030763	Small Quantity Generator (SQG)	PRECISION WIRE	10230 SW SPOKANE CT	Tualatin	WASHINGTON	10/31/2018	OR Dept. of Environmental Quality - Hazard Waste Program database (DEQ\HW)	C07	Chemical/Petroleum Processing/Storage	H
Haz Waste Generator - RODJCO INC	ORQ000007914	Small Quantity Generator (SQG)	RODJCO INC	19155 SW TETON AVENUE	Tualatin	WASHINGTON	10/31/2018	OR Dept. of Environmental Quality - Hazard Waste Program database (DEQ\HW)	C07	Chemical/Petroleum Processing/Storage	H
Haz Waste Generator - SAFEWAY STORE NO 1478	ORQ000033684	Conditionally Exempt Generator (CEG)	SAFEWAY STORE NO 1478	15570 SW PACIFIC HWY	Tigard	WASHINGTON	10/31/2018	OR Dept. of Environmental Quality - Hazard Waste Program database (DEQ\HW)	C07	Chemical/Petroleum Processing/Storage	H

Database Identifier (DB_ID)	Site Identifier	Status	Common Name	Address	City	County	Retrieval Date (RET_DATE)	Data Source	DEQ PCS Code	DEQ PCS Type	Relative Risk
Haz Waste Generator - SAFEWAY STORE NO 2631	ORQ000034064	Conditionally Exempt Generator (CEG)	SAFEWAY STORE NO 2631	14555 SW TEAL BLVD	Beaverton	WASHINGTON	10/31/2018	OR Dept. of Environmental Quality - Hazard Waste Program database (DEQ\HW)	C07	Chemical/Petroleum Processing/Storage	H
Haz Waste Generator - SCHOOL - FOWLER MIDDLE	ORQ000036486	Large Quantity Generator (LQG)	SCHOOL - FOWLER MIDDLE	10865 SW WALNUT ST	Tigard	WASHINGTON	10/31/2018	OR Dept. of Environmental Quality - Hazard Waste Program database (DEQ\HW)	C07	Chemical/Petroleum Processing/Storage	H
Haz Waste Generator - SCIENTIFIC IMAGING TECHNOLOGIES INC	ORQ000012716	Conditionally Exempt Generator (CEG)	SCIENTIFIC IMAGING TECHNOLOGIES INC	10500 SW NIMBUS AVE	Tigard	WASHINGTON	10/31/2018	OR Dept. of Environmental Quality - Hazard Waste Program database (DEQ\HW)	C07	Chemical/Petroleum Processing/Storage	H
Haz Waste Generator - Sears Roebuck & Co Unit 1079/6009	ORR000001842	Conditionally Exempt Generator (CEG)	Sears Roebuck & Co Unit 1079/6009	9800 SW WASHINGTON SQUARE RD	Tigard	WASHINGTON	10/31/2018	OR Dept. of Environmental Quality - Hazard Waste Program database (DEQ\HW)	C07	Chemical/Petroleum Processing/Storage	H
Haz Waste Generator - SENTROL INC	OR0000317388	Conditionally Exempt Generator (CEG)	SENTROL INC	12345 SW LEVETON DR	Tualatin	WASHINGTON	10/31/2018	OR Dept. of Environmental Quality - Hazard Waste Program database (DEQ\HW)	C07	Chemical/Petroleum Processing/Storage	H
Haz Waste Generator - SHARP & ASSOCIATES, INC	ORQ000027417	Conditionally Exempt Generator (CEG)	SHARP & ASSOCIATES, INC	15515 SW 74TH AVE	Tigard	WASHINGTON	10/31/2018	OR Dept. of Environmental Quality - Hazard Waste Program database (DEQ\HW)	C07	Chemical/Petroleum Processing/Storage	H
Haz Waste Generator - SHIR-DON INC	ORD987184611	Conditionally Exempt Generator (CEG)	SHIR-DON INC	12519 SW MAIN ST	Tigard	WASHINGTON	10/31/2018	OR Dept. of Environmental Quality - Hazard Waste Program database (DEQ\HW)	C07	Chemical/Petroleum Processing/Storage	H
Haz Waste Generator - SNYDER ROOFING & SHEET METAL INC	ORQ000010579	Conditionally Exempt Generator (CEG)	SNYDER ROOFING & SHEET METAL INC	12650 SW HALL BLVD	Tigard	WASHINGTON	10/31/2018	OR Dept. of Environmental Quality - Hazard Waste Program database (DEQ\HW)	C07	Chemical/Petroleum Processing/Storage	H
Haz Waste Generator - Spectra Precision	ORQ000013094	Conditionally Exempt Generator (CEG)	Spectra Precision	7800 SW DURHAM RD STE 100	Tigard	WASHINGTON	10/31/2018	OR Dept. of Environmental Quality - Hazard Waste Program database (DEQ\HW)	C07	Chemical/Petroleum Processing/Storage	H
Haz Waste Generator - STRATEGIC FINISHING INC	ORD987196508	Conditionally Exempt Generator (CEG)	STRATEGIC FINISHING INC	9673 SW TUALATIN SHERWOOD RD	Tualatin	WASHINGTON	10/31/2018	OR Dept. of Environmental Quality - Hazard Waste Program database (DEQ\HW)	C07	Chemical/Petroleum Processing/Storage	H
Haz Waste Generator - SUBURBAN DOOR CO INC	ORD987190071	Conditionally Exempt Generator (CEG)	SUBURBAN DOOR CO INC	12365 SW HERMAN RD	Tualatin	WASHINGTON	10/31/2018	OR Dept. of Environmental Quality - Hazard Waste Program database (DEQ\HW)	C07	Chemical/Petroleum Processing/Storage	H
Haz Waste Generator - SUBURBAN PLATING	ORQ000025352	Conditionally Exempt Generator (CEG)	SUBURBAN PLATING	13005 SW HERMAN RD	N/A	WASHINGTON	10/31/2018	OR Dept. of Environmental Quality - Hazard Waste Program database (DEQ\HW)	C07	Chemical/Petroleum Processing/Storage	H
Haz Waste Generator - SUPERIOR METAL FINISHING INC	ORD981768500	Large Quantity Generator (LQG)	SUPERIOR METAL FINISHING INC	18240 SW 100TH CT	Tualatin	WASHINGTON	10/31/2018	OR Dept. of Environmental Quality - Hazard Waste Program database (DEQ\HW)	C07	Chemical/Petroleum Processing/Storage	H
Haz Waste Generator - TED NELSON COMPANY	ORD982658841	Conditionally Exempt Generator (CEG)	TED NELSON COMPANY	10750 SW TUALATIN RD	Tualatin	WASHINGTON	10/31/2018	OR Dept. of Environmental Quality - Hazard Waste Program database (DEQ\HW)	C07	Chemical/Petroleum Processing/Storage	H
Haz Waste Generator - TEXACO	OR0000898999	Conditionally Exempt Generator (CEG)	TEXACO	11834 SW PACIFIC HWY	Tigard	WASHINGTON	10/31/2018	OR Dept. of Environmental Quality - Hazard Waste Program database (DEQ\HW)	C07	Chemical/Petroleum Processing/Storage	H
Haz Waste Generator - TEXACO SS 631830215	OR0000148692	Conditionally Exempt Generator (CEG)	TEXACO SS 631830215	11290 SW BULL MOUNTAIN RD	Tigard	WASHINGTON	10/31/2018	OR Dept. of Environmental Quality - Hazard Waste Program database (DEQ\HW)	C07	Chemical/Petroleum Processing/Storage	H
Haz Waste Generator - TIC THE INDUSTRIAL COMPANY	ORD987199775	Conditionally Exempt Generator (CEG)	TIC THE INDUSTRIAL COMPANY	12705 SW HERMAN RD	Tualatin	WASHINGTON	10/31/2018	OR Dept. of Environmental Quality - Hazard Waste Program database (DEQ\HW)	C07	Chemical/Petroleum Processing/Storage	H

Database Identifier (DB_ID)	Site Identifier	Status	Common Name	Address	City	County	Retrieval Date (RET_DATE)	Data Source	DEQ PCS Code	DEQ PCS Type	Relative Risk
Haz Waste Generator - TIGARD MAIN ST CLEANERS	ORD987192747	Conditionally Exempt Generator (CEG)	TIGARD MAIN ST CLEANERS	12155 SW MAIN ST	Tigard	WASHINGTON	10/31/2018	OR Dept. of Environmental Quality - Hazard Waste Program database (DEQ\HW)	C07	Chemical/Petroleum Processing/Storage	H
Haz Waste Generator - TIGARD SHELL	ORD063221923	Conditionally Exempt Generator (CEG)	TIGARD SHELL	12475 SW MAIN ST	Tigard	WASHINGTON	10/31/2018	OR Dept. of Environmental Quality - Hazard Waste Program database (DEQ\HW)	C07	Chemical/Petroleum Processing/Storage	H
Haz Waste Generator - TIGARD TUALATIN SCHOOL DISTRICT 23J	ORD100068857	Conditionally Exempt Generator (CEG)	TIGARD TUALATIN SCHOOL DISTRICT 23J	13137 SW PACIFIC HWY	Tigard	WASHINGTON	10/31/2018	OR Dept. of Environmental Quality - Hazard Waste Program database (DEQ\HW)	C07	Chemical/Petroleum Processing/Storage	H
Haz Waste Generator - TRU PAINTING SERVICES INC	ORQ000001784	Conditionally Exempt Generator (CEG)	TRU PAINTING SERVICES INC	8900 SW BURNHAM AVE STE E109	Tigard	WASHINGTON	10/31/2018	OR Dept. of Environmental Quality - Hazard Waste Program database (DEQ\HW)	C07	Chemical/Petroleum Processing/Storage	H
Haz Waste Generator - TUALATIN CITY OF OPERATIONS CENTER	OR0000991729	Conditionally Exempt Generator (CEG)	TUALATIN CITY OF OPERATIONS CENTER	10699 SW HERMAN RD	Tualatin	WASHINGTON	10/31/2018	OR Dept. of Environmental Quality - Hazard Waste Program database (DEQ\HW)	C07	Chemical/Petroleum Processing/Storage	H
Haz Waste Generator - TUALATIN RIVER NATIONAL WILDLIFE REFUGE	ORQ000009100	Conditionally Exempt Generator (CEG)	TUALATIN RIVER NATIONAL WILDLIFE REFUGE	16507 SW ROY ROGERS RD	N/A	WASHINGTON	10/31/2018	OR Dept. of Environmental Quality - Hazard Waste Program database (DEQ\HW)	C07	Chemical/Petroleum Processing/Storage	H
Haz Waste Generator - TUALATIN UPS	ORD981761752	Small Quantity Generator (SQG)	TUALATIN UPS	10800 SW MANHASSET DR	Tualatin	WASHINGTON	10/31/2018	OR Dept. of Environmental Quality - Hazard Waste Program database (DEQ\HW)	C07	Chemical/Petroleum Processing/Storage	H
Haz Waste Generator - U PULL IT TIGARD INC	OR0000446211	Conditionally Exempt Generator (CEG)	U PULL IT TIGARD INC	19135 SW PACIFIC HWY	N/A	WASHINGTON	10/31/2018	OR Dept. of Environmental Quality - Hazard Waste Program database (DEQ\HW)	C07	Chemical/Petroleum Processing/Storage	H
Haz Waste Generator - UNION PACIFIC RAILROAD COMPANY	ORQ000025224	Conditionally Exempt Generator (CEG)	UNION PACIFIC RAILROAD COMPANY	8900 SW COMMERCIAL ST	Tigard	WASHINGTON	10/31/2018	OR Dept. of Environmental Quality - Hazard Waste Program database (DEQ\HW)	C07	Chemical/Petroleum Processing/Storage	H
Haz Waste Generator - UNIVERSAL TEA CO	ORD039060009	Conditionally Exempt Generator (CEG)	UNIVERSAL TEA CO	9040 SW BURNHAM ST	Tigard	WASHINGTON	10/31/2018	OR Dept. of Environmental Quality - Hazard Waste Program database (DEQ\HW)	C07	Chemical/Petroleum Processing/Storage	H
Haz Waste Generator - USCHEMICAL CORPORATION DBA	ORR000000760	Conditionally Exempt Generator (CEG)	USCHEMICAL CORPORATION - DBA	18250 SW 100TH CT	Tualatin	WASHINGTON	10/31/2018	OR Dept. of Environmental Quality - Hazard Waste Program database (DEQ\HW)	C07	Chemical/Petroleum Processing/Storage	H
Haz Waste Generator - VALMONT COATINGS PACIFIC STATES GALVANIZING	OR0000935874	Large Quantity Generator (LQG)	VALMONT COATINGS PACIFIC STATES GALVANIZING	9700 SW HERMAN RD	Tualatin	WASHINGTON	10/31/2018	OR Dept. of Environmental Quality - Hazard Waste Program database (DEQ\HW)	C07	Chemical/Petroleum Processing/Storage	H
Haz Waste Generator - VERIS INDUSTRIES INC	ORD055967459	Conditionally Exempt Generator (CEG)	VERIS INDUSTRIES INC	10831 SW CASCADE BLVD	Tigard	WASHINGTON	10/31/2018	OR Dept. of Environmental Quality - Hazard Waste Program database (DEQ\HW)	C07	Chemical/Petroleum Processing/Storage	H
Haz Waste Generator - Vestas American Wind Technology	ORQ000021311	Conditionally Exempt Generator (CEG)	Vestas American Wind Technology	7324 SW DURHAM RD	Tigard	WASHINGTON	10/31/2018	OR Dept. of Environmental Quality - Hazard Waste Program database (DEQ\HW)	C07	Chemical/Petroleum Processing/Storage	H
Haz Waste Generator - VWR International	ORQ000023093	Large Quantity Generator (LQG)	VWR International	12350 SW TUALATIN RD	Tualatin	WASHINGTON	10/31/2018	OR Dept. of Environmental Quality - Hazard Waste Program database (DEQ\HW)	C07	Chemical/Petroleum Processing/Storage	H
Haz Waste Generator - WESTERN ELECTRONICS DELTA CORPORATION	ORD980977656	Large Quantity Generator (LQG)	WESTERN ELECTRONICS DELTA CORPORATION	19500 SW TETON	Tualatin	WASHINGTON	10/31/2018	OR Dept. of Environmental Quality - Hazard Waste Program database (DEQ\HW)	C07	Chemical/Petroleum Processing/Storage	H
Haz Waste Generator - WESTERN FOUNDRY	ORD009021064	Small Quantity Generator (SQG)	WESTERN FOUNDRY	8200 SW HUNZIKER ST	Tigard	WASHINGTON	10/31/2018	OR Dept. of Environmental Quality - Hazard Waste Program database (DEQ\HW)	C07	Chemical/Petroleum Processing/Storage	H

Database Identifier (DB_ID)	Site Identifier	Status	Common Name	Address	City	County	Retrieval Date (RET_DATE)	Data Source	DEQ PCS Code	DEQ PCS Type	Relative Risk
Haz Waste Generator - Zimmermans Commercial Flooring Inc	ORQ00022525	Conditionally Exempt Generator (CEG)	Zimmermans Commercial Flooring Inc	15854 SW 76TH AVE	Tigard	WASHINGTON	10/31/2018	OR Dept. of Environmental Quality - Hazard Waste Program database (DEQ\HW)	C07	Chemical/Petroleum Processing/Storage	H
LUST - Heating Oil Tank	26-93-6032	CLEANUP_STARTED	Heating Oil Tank	15862 SW OLD SCHOLLS FERRY RD	Beaverton	WASHINGTON	10/31/2018	OR Dept. of Environmental Quality - Leaking Underground Storage Tank database (DEQ\LUST)	M23	UST - Confirmed Leaking Tanks - DEQ LUST List	H
LUST - Heating Oil Tank	26-96-0632	REPORTED	Heating Oil Tank	11480 SW 91ST	Tigard	WASHINGTON	10/31/2018	OR Dept. of Environmental Quality - Leaking Underground Storage Tank database (DEQ\LUST)	M23	UST - Confirmed Leaking Tanks - DEQ LUST List	H
LUST - Heating Oil Tank	03-00-0833	CLEANUP_STARTED	Heating Oil Tank	14015 SE 119TH	N/A	WASHINGTON	10/31/2018	OR Dept. of Environmental Quality - Leaking Underground Storage Tank database (DEQ\LUST)	M23	UST - Confirmed Leaking Tanks - DEQ LUST List	H
LUST - Heating Oil Tank	34-94-5233	REPORTED	Heating Oil Tank	12450 SW KNOLL DR	Tigard	WASHINGTON	10/31/2018	OR Dept. of Environmental Quality - Leaking Underground Storage Tank database (DEQ\LUST)	M23	UST - Confirmed Leaking Tanks - DEQ LUST List	H
LUST - Heating Oil Tank	34-94-5080	REPORTED	Heating Oil Tank	11415 SW GREENBURG ROAD	Tigard	WASHINGTON	10/31/2018	OR Dept. of Environmental Quality - Leaking Underground Storage Tank database (DEQ\LUST)	M23	UST - Confirmed Leaking Tanks - DEQ LUST List	H
LUST - Heating Oil Tank	34-94-5201	REPORTED	Heating Oil Tank	15405 SW 133RD AVE	N/A	WASHINGTON	10/31/2018	OR Dept. of Environmental Quality - Leaking Underground Storage Tank database (DEQ\LUST)	M23	UST - Confirmed Leaking Tanks - DEQ LUST List	H
LUST - Heating Oil Tank	34-94-5270	REPORTED	Heating Oil Tank	11435 SW GREENBURG RD	Tigard	WASHINGTON	10/31/2018	OR Dept. of Environmental Quality - Leaking Underground Storage Tank database (DEQ\LUST)	M23	UST - Confirmed Leaking Tanks - DEQ LUST List	H
LUST - Heating Oil Tank	34-95-5131	REPORTED	Heating Oil Tank	13435 SW BEEF BEND RD	N/A	WASHINGTON	10/31/2018	OR Dept. of Environmental Quality - Leaking Underground Storage Tank database (DEQ\LUST)	M23	UST - Confirmed Leaking Tanks - DEQ LUST List	H
LUST - Heating Oil Tank	34-96-0025	CLEANUP_STARTED	Heating Oil Tank	16565 SW QUEEN MARY	N/A	WASHINGTON	10/31/2018	OR Dept. of Environmental Quality - Leaking Underground Storage Tank database (DEQ\LUST)	M23	UST - Confirmed Leaking Tanks - DEQ LUST List	H
LUST - Heating Oil Tank	34-96-0086	CLEANUP_STARTED	Heating Oil Tank	15800 SW BEEF BEND ROAD	N/A	WASHINGTON	10/31/2018	OR Dept. of Environmental Quality - Leaking Underground Storage Tank database (DEQ\LUST)	M23	UST - Confirmed Leaking Tanks - DEQ LUST List	H
LUST - Heating Oil Tank	34-96-0096	CLEANUP_STARTED	Heating Oil Tank	12805 SW WATKINS	Tigard	WASHINGTON	10/31/2018	OR Dept. of Environmental Quality - Leaking Underground Storage Tank database (DEQ\LUST)	M23	UST - Confirmed Leaking Tanks - DEQ LUST List	H
LUST - Heating Oil Tank	34-96-0097	REPORTED	Heating Oil Tank	10900 SW 121ST AVENUE	Tigard	WASHINGTON	10/31/2018	OR Dept. of Environmental Quality - Leaking Underground Storage Tank database (DEQ\LUST)	M23	UST - Confirmed Leaking Tanks - DEQ LUST List	H
LUST - Heating Oil Tank	34-97-0014	REPORTED	Heating Oil Tank	13605 SW WATKINS AVENUE	Tigard	WASHINGTON	10/31/2018	OR Dept. of Environmental Quality - Leaking Underground Storage Tank database (DEQ\LUST)	M23	UST - Confirmed Leaking Tanks - DEQ LUST List	H
LUST - Heating Oil Tank	34-97-0140	CLEANUP_STARTED	Heating Oil Tank	13300 SW 121ST	N/A	WASHINGTON	10/31/2018	OR Dept. of Environmental Quality - Leaking Underground Storage Tank database (DEQ\LUST)	M23	UST - Confirmed Leaking Tanks - DEQ LUST List	H
LUST - Heating Oil Tank	34-97-0326	REPORTED	Heating Oil Tank	13465 SW 107TH AVENUE	Tigard	WASHINGTON	10/31/2018	OR Dept. of Environmental Quality - Leaking Underground Storage Tank database (DEQ\LUST)	M23	UST - Confirmed Leaking Tanks - DEQ LUST List	H
LUST - Heating Oil Tank	34-97-0407	REPORTED	Heating Oil Tank	10145 SW VIEW TERRACE	Tigard	WASHINGTON	10/31/2018	OR Dept. of Environmental Quality - Leaking Underground Storage Tank database (DEQ\LUST)	M23	UST - Confirmed Leaking Tanks - DEQ LUST List	H

Database Identifier (DB_ID)	Site Identifier	Status	Common Name	Address	City	County	Retrieval Date (RET_DATE)	Data Source	DEQ PCS Code	DEQ PCS Type	Relative Risk
LUST - Heating Oil Tank	34-97-0758	REPORTED	Heating Oil Tank	14900 SW 150TH	N/A	WASHINGTON	10/31/2018	OR Dept. of Environmental Quality - Leaking Underground Storage Tank database (DEQ\LUST)	M23	UST - Confirmed Leaking Tanks - DEQ LUST List	H
LUST - Heating Oil Tank	34-93-5083	REPORTED	Heating Oil Tank	10875 SW 89	Tigard	WASHINGTON	10/31/2018	OR Dept. of Environmental Quality - Leaking Underground Storage Tank database (DEQ\LUST)	M23	UST - Confirmed Leaking Tanks - DEQ LUST List	H
LUST - Heating Oil Tank	34-95-5126	REPORTED	Heating Oil Tank	11950 SW BURLHEIGHTS	Tigard	WASHINGTON	10/31/2018	OR Dept. of Environmental Quality - Leaking Underground Storage Tank database (DEQ\LUST)	M23	UST - Confirmed Leaking Tanks - DEQ LUST List	H
LUST - Heating Oil Tank	34-98-0035	REPORTED	Heating Oil Tank	8465 SW HUNZIKER	Tigard	WASHINGTON	10/31/2018	OR Dept. of Environmental Quality - Leaking Underground Storage Tank database (DEQ\LUST)	M23	UST - Confirmed Leaking Tanks - DEQ LUST List	H
LUST - Heating Oil Tank	34-96-0583	REPORTED	Heating Oil Tank	16650 SW BEEF BEND ROAD	N/A	WASHINGTON	10/31/2018	OR Dept. of Environmental Quality - Leaking Underground Storage Tank database (DEQ\LUST)	M23	UST - Confirmed Leaking Tanks - DEQ LUST List	H
LUST - Heating Oil Tank	34-98-0337	REPORTED	Heating Oil Tank	13818 SW BARROWS RD	Beaverton	WASHINGTON	10/31/2018	OR Dept. of Environmental Quality - Leaking Underground Storage Tank database (DEQ\LUST)	M23	UST - Confirmed Leaking Tanks - DEQ LUST List	H
LUST - Heating Oil Tank	03-98-0546	CLEANUP_STARTED	Heating Oil Tank	12360 SW HALL BLVD	Tigard	WASHINGTON	10/31/2018	OR Dept. of Environmental Quality - Leaking Underground Storage Tank database (DEQ\LUST)	M23	UST - Confirmed Leaking Tanks - DEQ LUST List	H
LUST - Heating Oil Tank	34-98-0574	REPORTED	Heating Oil Tank	18805 PACIFIC DRIVE	N/A	WASHINGTON	10/31/2018	OR Dept. of Environmental Quality - Leaking Underground Storage Tank database (DEQ\LUST)	M23	UST - Confirmed Leaking Tanks - DEQ LUST List	H
LUST - Heating Oil Tank	34-98-0621	REPORTED	Heating Oil Tank	10695 SW DERRY DELL COURT	Tigard	WASHINGTON	10/31/2018	OR Dept. of Environmental Quality - Leaking Underground Storage Tank database (DEQ\LUST)	M23	UST - Confirmed Leaking Tanks - DEQ LUST List	H
LUST - Heating Oil Tank	34-98-0744	REPORTED	Heating Oil Tank	13265 SW BULL MOUNTAIN ROAD	Tigard	WASHINGTON	10/31/2018	OR Dept. of Environmental Quality - Leaking Underground Storage Tank database (DEQ\LUST)	M23	UST - Confirmed Leaking Tanks - DEQ LUST List	H
LUST - Heating Oil Tank	34-98-0770	CLEANUP_STARTED	Heating Oil Tank	15100 SW 119TH AVENUE	Tigard	WASHINGTON	10/31/2018	OR Dept. of Environmental Quality - Leaking Underground Storage Tank database (DEQ\LUST)	M23	UST - Confirmed Leaking Tanks - DEQ LUST List	H
LUST - Heating Oil Tank	34-99-0038	REPORTED	Heating Oil Tank	15030 SW 96TH	Tigard	WASHINGTON	10/31/2018	OR Dept. of Environmental Quality - Leaking Underground Storage Tank database (DEQ\LUST)	M23	UST - Confirmed Leaking Tanks - DEQ LUST List	H
LUST - Heating Oil Tank	34-99-0172	REPORTED	Heating Oil Tank	12165 SW JAMES ST	N/A	WASHINGTON	10/31/2018	OR Dept. of Environmental Quality - Leaking Underground Storage Tank database (DEQ\LUST)	M23	UST - Confirmed Leaking Tanks - DEQ LUST List	H
LUST - Heating Oil Tank	34-99-0238	REPORTED	Heating Oil Tank	9030 SW MCDONALD ST	Tigard	WASHINGTON	10/31/2018	OR Dept. of Environmental Quality - Leaking Underground Storage Tank database (DEQ\LUST)	M23	UST - Confirmed Leaking Tanks - DEQ LUST List	H
LUST - Heating Oil Tank	34-99-0254	REPORTED	Heating Oil Tank	15630 SW 79TH AVE	Tigard	WASHINGTON	10/31/2018	OR Dept. of Environmental Quality - Leaking Underground Storage Tank database (DEQ\LUST)	M23	UST - Confirmed Leaking Tanks - DEQ LUST List	H
LUST - Heating Oil Tank	34-99-0358	REPORTED	Heating Oil Tank	7480 SW VARNIS STREET	Tigard	WASHINGTON	10/31/2018	OR Dept. of Environmental Quality - Leaking Underground Storage Tank database (DEQ\LUST)	M23	UST - Confirmed Leaking Tanks - DEQ LUST List	H
LUST - Heating Oil Tank	34-99-0865	CLEANUP_STARTED	Heating Oil Tank	12730 SW WALNUT ST	Tigard	WASHINGTON	10/31/2018	OR Dept. of Environmental Quality - Leaking Underground Storage Tank database (DEQ\LUST)	M23	UST - Confirmed Leaking Tanks - DEQ LUST List	H

Database Identifier (DB_ID)	Site Identifier	Status	Common Name	Address	City	County	Retrieval Date (RET_DATE)	Data Source	DEQ PCS Code	DEQ PCS Type	Relative Risk
LUST - Heating Oil Tank	34-99-1349	CLEANUP_STARTED	Heating Oil Tank	8680 SW DURHAM RD	Tigard	WASHINGTON	10/31/2018	OR Dept. of Environmental Quality - Leaking Underground Storage Tank database (DEQ\LUST)	M23	UST - Confirmed Leaking Tanks - DEQ LUST List	H
LUST - Heating Oil Tank	34-00-6195	CLEANUP_STARTED	Heating Oil Tank	11115 SW 28TH AVE	Tigard	WASHINGTON	10/31/2018	OR Dept. of Environmental Quality - Leaking Underground Storage Tank database (DEQ\LUST)	M23	UST - Confirmed Leaking Tanks - DEQ LUST List	H
LUST - Heating Oil Tank	34-01-5374	CLEANUP_STARTED	Heating Oil Tank	12240 SW JAMES ST	N/A	WASHINGTON	10/31/2018	OR Dept. of Environmental Quality - Leaking Underground Storage Tank database (DEQ\LUST)	M23	UST - Confirmed Leaking Tanks - DEQ LUST List	H
LUST - Heating Oil Tank	34-01-5936	CLEANUP_STARTED	Heating Oil Tank	7475 SW VARNIS	Tigard	WASHINGTON	10/31/2018	OR Dept. of Environmental Quality - Leaking Underground Storage Tank database (DEQ\LUST)	M23	UST - Confirmed Leaking Tanks - DEQ LUST List	H
LUST - Heating Oil Tank	34-02-5558	CLEANUP_STARTED	Heating Oil Tank	16035 SW PACIFIC HWY	King City	WASHINGTON	10/31/2018	OR Dept. of Environmental Quality - Leaking Underground Storage Tank database (DEQ\LUST)	M23	UST - Confirmed Leaking Tanks - DEQ LUST List	H
LUST - Heating Oil Tank	34-02-5643	CLEANUP_STARTED	Heating Oil Tank	11555 SW 155TH TERRACE	Beaverton	WASHINGTON	10/31/2018	OR Dept. of Environmental Quality - Leaking Underground Storage Tank database (DEQ\LUST)	M23	UST - Confirmed Leaking Tanks - DEQ LUST List	H
LUST - Heating Oil Tank	34-02-0090	CLEANUP_STARTED	Heating Oil Tank	11360 SW 92ND AVE	Tigard	WASHINGTON	10/31/2018	OR Dept. of Environmental Quality - Leaking Underground Storage Tank database (DEQ\LUST)	M23	UST - Confirmed Leaking Tanks - DEQ LUST List	H
LUST - Heating Oil Tank	34-03-0283	CLEANUP_STARTED	Heating Oil Tank	11540 SW GREENBURG RD	Tigard	WASHINGTON	10/31/2018	OR Dept. of Environmental Quality - Leaking Underground Storage Tank database (DEQ\LUST)	M23	UST - Confirmed Leaking Tanks - DEQ LUST List	H
LUST - Heating Oil Tank	34-03-0687	CLEANUP_STARTED	Heating Oil Tank	9200 SW EDGEWOOD ST	Tigard	WASHINGTON	10/31/2018	OR Dept. of Environmental Quality - Leaking Underground Storage Tank database (DEQ\LUST)	M23	UST - Confirmed Leaking Tanks - DEQ LUST List	H
LUST - Heating Oil Tank	34-03-0846	CLEANUP_STARTED	Heating Oil Tank	12270 SW SUMMER CREST DR	Tigard	WASHINGTON	10/31/2018	OR Dept. of Environmental Quality - Leaking Underground Storage Tank database (DEQ\LUST)	M23	UST - Confirmed Leaking Tanks - DEQ LUST List	H
LUST - Heating Oil Tank	34-03-1519	CLEANUP_STARTED	Heating Oil Tank	11565 SW FONNER ST	N/A	WASHINGTON	10/31/2018	OR Dept. of Environmental Quality - Leaking Underground Storage Tank database (DEQ\LUST)	M23	UST - Confirmed Leaking Tanks - DEQ LUST List	H
LUST - Heating Oil Tank	34-03-1916	CLEANUP_STARTED	Heating Oil Tank	15960 SW ROSHAK RD	N/A	WASHINGTON	10/31/2018	OR Dept. of Environmental Quality - Leaking Underground Storage Tank database (DEQ\LUST)	M23	UST - Confirmed Leaking Tanks - DEQ LUST List	H
LUST - Heating Oil Tank	34-04-0266	CLEANUP_STARTED	Heating Oil Tank	7735 SW DURHAM RD	Tigard	WASHINGTON	10/31/2018	OR Dept. of Environmental Quality - Leaking Underground Storage Tank database (DEQ\LUST)	M23	UST - Confirmed Leaking Tanks - DEQ LUST List	H
LUST - Heating Oil Tank	34-05-0249	CLEANUP_STARTED	Heating Oil Tank	11775 SW GREENBURG RD	Tigard	WASHINGTON	10/31/2018	OR Dept. of Environmental Quality - Leaking Underground Storage Tank database (DEQ\LUST)	M23	UST - Confirmed Leaking Tanks - DEQ LUST List	H
LUST - Heating Oil Tank	34-06-0108	CLEANUP_STARTED	Heating Oil Tank	15220 SW 79TH AVE	Tigard	WASHINGTON	10/31/2018	OR Dept. of Environmental Quality - Leaking Underground Storage Tank database (DEQ\LUST)	M23	UST - Confirmed Leaking Tanks - DEQ LUST List	H
LUST - Heating Oil Tank	34-06-0342	CLEANUP_STARTED	Heating Oil Tank	9000 SW OMARA ST	Tigard	WASHINGTON	10/31/2018	OR Dept. of Environmental Quality - Leaking Underground Storage Tank database (DEQ\LUST)	M23	UST - Confirmed Leaking Tanks - DEQ LUST List	H
LUST - Heating Oil Tank	34-05-1809	CLEANUP_STARTED	Heating Oil Tank	14900 SW 96TH AVE	Tigard	WASHINGTON	10/31/2018	OR Dept. of Environmental Quality - Leaking Underground Storage Tank database (DEQ\LUST)	M23	UST - Confirmed Leaking Tanks - DEQ LUST List	H

Database Identifier (DB_ID)	Site Identifier	Status	Common Name	Address	City	County	Retrieval Date (RET_DATE)	Data Source	DEQ PCS Code	DEQ PCS Type	Relative Risk
LUST - Heating Oil Tank	26-05-0383	CLEANUP_STARTED	Heating Oil Tank	8780 SW SPRUCE ST	Tigard	WASHINGTON	10/31/2018	OR Dept. of Environmental Quality - Leaking Underground Storage Tank database (DEQ\LUST)	M23	UST - Confirmed Leaking Tanks - DEQ LUST List	H
LUST - Heating Oil Tank	34-06-0880	CLEANUP_STARTED	Heating Oil Tank	9855 SW GARRETT ST	Tigard	WASHINGTON	10/31/2018	OR Dept. of Environmental Quality - Leaking Underground Storage Tank database (DEQ\LUST)	M23	UST - Confirmed Leaking Tanks - DEQ LUST List	H
LUST - Heating Oil Tank	34-09-0899	REPORTED	Heating Oil Tank	11895 SW GREENBURG RD	Tigard	WASHINGTON	10/31/2018	OR Dept. of Environmental Quality - Leaking Underground Storage Tank database (DEQ\LUST)	M23	UST - Confirmed Leaking Tanks - DEQ LUST List	H
LUST - Heating Oil Tank	34-10-0829	REPORTED	Heating Oil Tank	16410 SW 113TH AVE	N/A	WASHINGTON	10/31/2018	OR Dept. of Environmental Quality - Leaking Underground Storage Tank database (DEQ\LUST)	M23	UST - Confirmed Leaking Tanks - DEQ LUST List	H
LUST - Heating Oil Tank	34-11-1120	REPORTED	Heating Oil Tank	16605 SW QUEEN MARY AVE	King City	WASHINGTON	10/31/2018	OR Dept. of Environmental Quality - Leaking Underground Storage Tank database (DEQ\LUST)	M23	UST - Confirmed Leaking Tanks - DEQ LUST List	H
LUST - Heating Oil Tank	34-12-0123	REPORTED	Heating Oil Tank	16780 SW 113TH AVE	N/A	WASHINGTON	10/31/2018	OR Dept. of Environmental Quality - Leaking Underground Storage Tank database (DEQ\LUST)	M23	UST - Confirmed Leaking Tanks - DEQ LUST List	H
LUST - Heating Oil Tank	34-12-0295	REPORTED	Heating Oil Tank	13365 SW WATKINS AVE	Tigard	WASHINGTON	10/31/2018	OR Dept. of Environmental Quality - Leaking Underground Storage Tank database (DEQ\LUST)	M23	UST - Confirmed Leaking Tanks - DEQ LUST List	H
LUST - Heating Oil Tank	34-12-0862	REPORTED	Heating Oil Tank	12235 SW JAMES ST	N/A	WASHINGTON	10/31/2018	OR Dept. of Environmental Quality - Leaking Underground Storage Tank database (DEQ\LUST)	M23	UST - Confirmed Leaking Tanks - DEQ LUST List	H
LUST - Heating Oil Tank	34-14-1447	REPORTED	Heating Oil Tank	11600 SW 91ST AVE	Tigard	WASHINGTON	10/31/2018	OR Dept. of Environmental Quality - Leaking Underground Storage Tank database (DEQ\LUST)	M23	UST - Confirmed Leaking Tanks - DEQ LUST List	H
LUST - Heating Oil Tank	34-14-1703	REPORTED	Heating Oil Tank	8830 SW SPRUCE ST	Tigard	WASHINGTON	10/31/2018	OR Dept. of Environmental Quality - Leaking Underground Storage Tank database (DEQ\LUST)	M23	UST - Confirmed Leaking Tanks - DEQ LUST List	H
LUST - Heating Oil Tank	34-15-0732	REPORTED	Heating Oil Tank	13750 SW BEEF BEND RD	N/A	WASHINGTON	10/31/2018	OR Dept. of Environmental Quality - Leaking Underground Storage Tank database (DEQ\LUST)	M23	UST - Confirmed Leaking Tanks - DEQ LUST List	H
LUST - Heating Oil Tank	34-16-0588	REPORTED	Heating Oil Tank	10845 SW DERRY DELL CT	Tigard	WASHINGTON	10/31/2018	OR Dept. of Environmental Quality - Leaking Underground Storage Tank database (DEQ\LUST)	M23	UST - Confirmed Leaking Tanks - DEQ LUST List	H
LUST - Heating Oil Tank	34-16-0930	REPORTED	Heating Oil Tank	13900 SW 102ND AVE	Tigard	WASHINGTON	10/31/2018	OR Dept. of Environmental Quality - Leaking Underground Storage Tank database (DEQ\LUST)	M23	UST - Confirmed Leaking Tanks - DEQ LUST List	H
LUST - Heating Oil Tank	34-17-0410	REPORTED	Heating Oil Tank	12300 SW ALBERTA ST	N/A	WASHINGTON	10/31/2018	OR Dept. of Environmental Quality - Leaking Underground Storage Tank database (DEQ\LUST)	M23	UST - Confirmed Leaking Tanks - DEQ LUST List	H
LUST - Heating Oil Tank	34-17-0434	REPORTED	Heating Oil Tank	16800 SW 113TH AVE	N/A	WASHINGTON	10/31/2018	OR Dept. of Environmental Quality - Leaking Underground Storage Tank database (DEQ\LUST)	M23	UST - Confirmed Leaking Tanks - DEQ LUST List	H
LUST - HUDSON PLAZA	34-93-0155	CLEANUP_STARTED	HUDSON PLAZA	12950 SW PACIFIC HIGHWAY	Tigard	WASHINGTON	10/31/2018	OR Dept. of Environmental Quality - Leaking Underground Storage Tank database (DEQ\LUST)	M23	UST - Confirmed Leaking Tanks - DEQ LUST List	H
LUST - NFA - 5 LINCOLN CENTER	34-03-1933	CLEANUP_COMPLETE	5 LINCOLN CENTER	10200 SW GREENBURG RD	Tigard	WASHINGTON	10/31/2018	OR Dept. of Environmental Quality - Leaking Underground Storage Tank database (DEQ\LUST-NFA)	M26	UST - Confirmed Leaking but listed as NFA - DEQ LUST List	L

Database Identifier (DB_ID)	Site Identifier	Status	Common Name	Address	City	County	Retrieval Date (RET_DATE)	Data Source	DEQ PCS Code	DEQ PCS Type	Relative Risk
LUST - NFA - ACI GLASS PRODUCTS	34-91-0020	CLEANUP_COMPLETE	ACI GLASS PRODUCTS	7555 SW TECH CTR DR	Tigard	WASHINGTON	10/31/2018	OR Dept. of Environmental Quality - Leaking Underground Storage Tank database (DEQ\LUST-NFA)	M26	UST - Confirmed Leaking but listed as NFA - DEQ LUST List	L
LUST - NFA - AMERICAN HARDWOODS INC	34-97-0591	CLEANUP_COMPLETE	AMERICAN HARDWOODS INC	12430 SW HERMAN RD	Tualatin	WASHINGTON	10/31/2018	OR Dept. of Environmental Quality - Leaking Underground Storage Tank database (DEQ\LUST-NFA)	M26	UST - Confirmed Leaking but listed as NFA - DEQ LUST List	L
LUST - NFA - ARBOR ROAD LLC	34-06-0185	CLEANUP_COMPLETE	ARBOR ROAD LLC	17448 SW SCHOLLS FERRY RD	N/A	WASHINGTON	10/31/2018	OR Dept. of Environmental Quality - Leaking Underground Storage Tank database (DEQ\LUST-NFA)	M26	UST - Confirmed Leaking but listed as NFA - DEQ LUST List	L
LUST - NFA - ARCO SS #1175	34-89-0109	CLEANUP_COMPLETE	ARCO SS #1175	15300 SW ROYALTY PARKWAY	Tigard	WASHINGTON	10/31/2018	OR Dept. of Environmental Quality - Leaking Underground Storage Tank database (DEQ\LUST-NFA)	M26	UST - Confirmed Leaking but listed as NFA - DEQ LUST List	L
LUST - NFA - ARTEK INDUSTRIES INC	34-99-1189	CLEANUP_COMPLETE	ARTEK INDUSTRIES INC	7350 SW LANDMARK LN	Tigard	WASHINGTON	10/31/2018	OR Dept. of Environmental Quality - Leaking Underground Storage Tank database (DEQ\LUST-NFA)	M26	UST - Confirmed Leaking but listed as NFA - DEQ LUST List	L
LUST - NFA - ASTRO #225	34-91-0347	CLEANUP_COMPLETE	ASTRO #225	12885 SW PACIFIC HWY	Tigard	WASHINGTON	10/31/2018	OR Dept. of Environmental Quality - Leaking Underground Storage Tank database (DEQ\LUST-NFA)	M26	UST - Confirmed Leaking but listed as NFA - DEQ LUST List	L
LUST - NFA - ATLAS STEEL BUILDING CO	34-90-0267	CLEANUP_COMPLETE	ATLAS STEEL BUILDING CO	9380 SW TIGARD AVE	Tigard	WASHINGTON	10/31/2018	OR Dept. of Environmental Quality - Leaking Underground Storage Tank database (DEQ\LUST-NFA)	M26	UST - Confirmed Leaking but listed as NFA - DEQ LUST List	L
LUST - NFA - ATLAS TRACK AND TENNIS	34-91-0003	CLEANUP_COMPLETE	ATLAS TRACK AND TENNIS	19495 SW TETON AVE	Tualatin	WASHINGTON	10/31/2018	OR Dept. of Environmental Quality - Leaking Underground Storage Tank database (DEQ\LUST-NFA)	M26	UST - Confirmed Leaking but listed as NFA - DEQ LUST List	L
LUST - NFA - BEAUPORT ENTERPRISES, INC.	34-90-0434	CLEANUP_COMPLETE	BEAUPORT ENTERPRISES, INC.	11445 SW TIEDEMAN AVE	Tigard	WASHINGTON	10/31/2018	OR Dept. of Environmental Quality - Leaking Underground Storage Tank database (DEQ\LUST-NFA)	M26	UST - Confirmed Leaking but listed as NFA - DEQ LUST List	L
LUST - NFA - BENVENISTE PROPERTY	34-05-0970	CLEANUP_COMPLETE	BENVENISTE PROPERTY	13185 SW PACIFIC HWY	Tigard	WASHINGTON	10/31/2018	OR Dept. of Environmental Quality - Leaking Underground Storage Tank database (DEQ\LUST-NFA)	M26	UST - Confirmed Leaking but listed as NFA - DEQ LUST List	L
LUST - NFA - BP OIL COMPANY	34-07-1079	CLEANUP_COMPLETE	BP OIL COMPANY	12825 SW PACIFIC HWY	Tigard	WASHINGTON	10/31/2018	OR Dept. of Environmental Quality - Leaking Underground Storage Tank database (DEQ\LUST-NFA)	M26	UST - Confirmed Leaking but listed as NFA - DEQ LUST List	L
LUST - NFA - BP OIL COMPANY	34-14-0424	CLEANUP_COMPLETE	BP OIL COMPANY	12825 SW PACIFIC HWY	Tigard	WASHINGTON	10/31/2018	OR Dept. of Environmental Quality - Leaking Underground Storage Tank database (DEQ\LUST-NFA)	M26	UST - Confirmed Leaking but listed as NFA - DEQ LUST List	L
LUST - NFA - BP OIL COMPANY	34-89-0234	CLEANUP_COMPLETE	BP OIL COMPANY	12825 SW PACIFIC HWY	Tigard	WASHINGTON	10/31/2018	OR Dept. of Environmental Quality - Leaking Underground Storage Tank database (DEQ\LUST-NFA)	M26	UST - Confirmed Leaking but listed as NFA - DEQ LUST List	L
LUST - NFA - BP OIL SITE 11042 GREENBURG RD & 217TH	34-07-1489	CLEANUP_COMPLETE	BP OIL SITE 11042 GREENBURG RD & 217TH	10775 SW GREENBURG RD	Tigard	WASHINGTON	10/31/2018	OR Dept. of Environmental Quality - Leaking Underground Storage Tank database (DEQ\LUST-NFA)	M26	UST - Confirmed Leaking but listed as NFA - DEQ LUST List	L
LUST - NFA - BP OIL SITE 11042 GREENBURG RD & 217TH	34-90-0081	CLEANUP_COMPLETE	BP OIL SITE 11042 GREENBURG RD & 217TH	10775 SW GREENBURG RD	Tigard	WASHINGTON	10/31/2018	OR Dept. of Environmental Quality - Leaking Underground Storage Tank database (DEQ\LUST-NFA)	M26	UST - Confirmed Leaking but listed as NFA - DEQ LUST List	L
LUST - NFA - BP OIL SITE 11042 GREENBURG RD & 217TH	34-91-0026	CLEANUP_COMPLETE	BP OIL SITE 11042 GREENBURG RD & 217TH	10775 SW GREENBURG RD	Tigard	WASHINGTON	10/31/2018	OR Dept. of Environmental Quality - Leaking Underground Storage Tank database (DEQ\LUST-NFA)	M26	UST - Confirmed Leaking but listed as NFA - DEQ LUST List	L
LUST - NFA - CHEVRON USA INC SS 98209	34-13-1284	CLEANUP_COMPLETE	CHEVRON USA INC SS 98209	11747 SW PACIFIC HWY	Tigard	WASHINGTON	10/31/2018	OR Dept. of Environmental Quality - Leaking Underground Storage Tank database (DEQ\LUST-NFA)	M26	UST - Confirmed Leaking but listed as NFA - DEQ LUST List	L

Database Identifier (DB_ID)	Site Identifier	Status	Common Name	Address	City	County	Retrieval Date (RET_DATE)	Data Source	DEQ PCS Code	DEQ PCS Type	Relative Risk
LUST - NFA - CHEVRON USA INC SS 98209	34-90-0009	CLEANUP_COMPLETE	CHEVRON USA INC SS 98209	11747 SW PACIFIC HWY	Tigard	WASHINGTON	10/31/2018	OR Dept. of Environmental Quality - Leaking Underground Storage Tank database (DEQ\LUST-NFA)	M26	UST - Confirmed Leaking but listed as NFA - DEQ LUST List	L
LUST - NFA - CITY OF PORTLAND SHOP	34-94-0109	CLEANUP_COMPLETE	CITY OF PORTLAND SHOP	10490 SW CANTERBURY LN	Tigard	WASHINGTON	10/31/2018	OR Dept. of Environmental Quality - Leaking Underground Storage Tank database (DEQ\LUST-NFA)	M26	UST - Confirmed Leaking but listed as NFA - DEQ LUST List	L
LUST - NFA - CLEAN WATER SERVICES	34-89-0295	CLEANUP_COMPLETE	CLEAN WATER SERVICES	16580 SW 85TH AVE	Tigard	WASHINGTON	10/31/2018	OR Dept. of Environmental Quality - Leaking Underground Storage Tank database (DEQ\LUST-NFA)	M26	UST - Confirmed Leaking but listed as NFA - DEQ LUST List	L
LUST - NFA - CLEAN WATER SERVICES	34-93-0205	CLEANUP_COMPLETE	CLEAN WATER SERVICES	16580 SW 85TH AVE	Tigard	WASHINGTON	10/31/2018	OR Dept. of Environmental Quality - Leaking Underground Storage Tank database (DEQ\LUST-NFA)	M26	UST - Confirmed Leaking but listed as NFA - DEQ LUST List	L
LUST - NFA - CLIMATE CONDITIONING INC	34-92-0036	CLEANUP_COMPLETE	CLIMATE CONDITIONING INC	12360 SW MAIN ST	Tigard	WASHINGTON	10/31/2018	OR Dept. of Environmental Quality - Leaking Underground Storage Tank database (DEQ\LUST-NFA)	M26	UST - Confirmed Leaking but listed as NFA - DEQ LUST List	L
LUST - NFA - DURAMETAL CORPORATION	34-90-0268	CLEANUP_COMPLETE	DURAMETAL CORPORATION	9560 SW HERMAN RD	Tualatin	WASHINGTON	10/31/2018	OR Dept. of Environmental Quality - Leaking Underground Storage Tank database (DEQ\LUST-NFA)	M26	UST - Confirmed Leaking but listed as NFA - DEQ LUST List	L
LUST - NFA - DURAMETAL CORPORATION	34-91-0147	CLEANUP_COMPLETE	DURAMETAL CORPORATION	9560 SW HERMAN RD	Tualatin	WASHINGTON	10/31/2018	OR Dept. of Environmental Quality - Leaking Underground Storage Tank database (DEQ\LUST-NFA)	M26	UST - Confirmed Leaking but listed as NFA - DEQ LUST List	L
LUST - NFA - FRONTIER TIGARD SUPPORT CENTER 5530	34-13-0399	CLEANUP_COMPLETE	FRONTIER TIGARD SUPPORT CENTER 5530	8838 SW BURNHAM ST	Tigard	WASHINGTON	10/31/2018	OR Dept. of Environmental Quality - Leaking Underground Storage Tank database (DEQ\LUST-NFA)	M26	UST - Confirmed Leaking but listed as NFA - DEQ LUST List	L
LUST - NFA - GRIMM'S FUEL CO.	34-99-1092	CLEANUP_COMPLETE	GRIMM'S FUEL CO.	18850 SW CIPOLE RD	Tualatin	WASHINGTON	10/31/2018	OR Dept. of Environmental Quality - Leaking Underground Storage Tank database (DEQ\LUST-NFA)	M26	UST - Confirmed Leaking but listed as NFA - DEQ LUST List	L
LUST - NFA - GTE - WASHINGTON SQUARE RSU (5465-B01)	34-97-0235	CLEANUP_COMPLETE	GTE - WASHINGTON SQUARE RSU (5465-B01)	11000 SW CASCADE AVE	Tigard	WASHINGTON	10/31/2018	OR Dept. of Environmental Quality - Leaking Underground Storage Tank database (DEQ\LUST-NFA)	M26	UST - Confirmed Leaking but listed as NFA - DEQ LUST List	L
LUST - NFA - GTE NORTHWEST INC	34-92-0299	CLEANUP_COMPLETE	GTE NORTHWEST INC	8838 SW BURNHAM ST	Tigard	WASHINGTON	10/31/2018	OR Dept. of Environmental Quality - Leaking Underground Storage Tank database (DEQ\LUST-NFA)	M26	UST - Confirmed Leaking but listed as NFA - DEQ LUST List	L
LUST - NFA - HANSON PIPE AND PRODUCTS	34-90-0051	CLEANUP_COMPLETE	HANSON PIPE AND PRODUCTS	19585 SW 118TH AVE	Tualatin	WASHINGTON	10/31/2018	OR Dept. of Environmental Quality - Leaking Underground Storage Tank database (DEQ\LUST-NFA)	M26	UST - Confirmed Leaking but listed as NFA - DEQ LUST List	L
LUST - NFA - Heating Oil Tank	34-90-0251	CLEANUP_COMPLETE	Heating Oil Tank	12450 SW KNOLL DR	Tigard	WASHINGTON	10/31/2018	OR Dept. of Environmental Quality - Leaking Underground Storage Tank database (DEQ\LUST-NFA)	M26	UST - Confirmed Leaking but listed as NFA - DEQ LUST List	L
LUST - NFA - Heating Oil Tank	34-90-0311	CLEANUP_COMPLETE	Heating Oil Tank	12010 SW 119TH	Tigard	WASHINGTON	10/31/2018	OR Dept. of Environmental Quality - Leaking Underground Storage Tank database (DEQ\LUST-NFA)	M26	UST - Confirmed Leaking but listed as NFA - DEQ LUST List	L
LUST - NFA - Heating Oil Tank	34-90-0408	CLEANUP_COMPLETE	Heating Oil Tank	14620 SW 126TH	N/A	WASHINGTON	10/31/2018	OR Dept. of Environmental Quality - Leaking Underground Storage Tank database (DEQ\LUST-NFA)	M26	UST - Confirmed Leaking but listed as NFA - DEQ LUST List	L
LUST - NFA - Heating Oil Tank	34-91-0351	CLEANUP_COMPLETE	Heating Oil Tank	11830 GAARDE ROAD	Tigard	WASHINGTON	10/31/2018	OR Dept. of Environmental Quality - Leaking Underground Storage Tank database (DEQ\LUST-NFA)	M26	UST - Confirmed Leaking but listed as NFA - DEQ LUST List	L
LUST - NFA - Heating Oil Tank	34-93-5098	CLEANUP_COMPLETE	Heating Oil Tank	13090 SW WALNUT ST	Tigard	WASHINGTON	10/31/2018	OR Dept. of Environmental Quality - Leaking Underground Storage Tank database (DEQ\LUST-NFA)	M26	UST - Confirmed Leaking but listed as NFA - DEQ LUST List	L

Database Identifier (DB_ID)	Site Identifier	Status	Common Name	Address	City	County	Retrieval Date (RET_DATE)	Data Source	DEQ PCS Code	DEQ PCS Type	Relative Risk
LUST - NFA - Heating Oil Tank	34-93-5116	CLEANUP_COMPLETE	Heating Oil Tank	12170 SW JAMES	N/A	WASHINGTON	10/31/2018	OR Dept. of Environmental Quality - Leaking Underground Storage Tank database (DEQ\LUST-NFA)	M26	UST - Confirmed Leaking but listed as NFA - DEQ LUST List	L
LUST - NFA - Heating Oil Tank	34-94-5069	CLEANUP_COMPLETE	Heating Oil Tank	9750 SW INEZ	Tigard	WASHINGTON	10/31/2018	OR Dept. of Environmental Quality - Leaking Underground Storage Tank database (DEQ\LUST-NFA)	M26	UST - Confirmed Leaking but listed as NFA - DEQ LUST List	L
LUST - NFA - Heating Oil Tank	26-94-5113	CLEANUP_COMPLETE	Heating Oil Tank	9425 SW LONGSTAFF	Tigard	WASHINGTON	10/31/2018	OR Dept. of Environmental Quality - Leaking Underground Storage Tank database (DEQ\LUST-NFA)	M26	UST - Confirmed Leaking but listed as NFA - DEQ LUST List	L
LUST - NFA - Heating Oil Tank	34-94-5129	CLEANUP_COMPLETE	Heating Oil Tank	13700 SW HALL	Tigard	WASHINGTON	10/31/2018	OR Dept. of Environmental Quality - Leaking Underground Storage Tank database (DEQ\LUST-NFA)	M26	UST - Confirmed Leaking but listed as NFA - DEQ LUST List	L
LUST - NFA - Heating Oil Tank	34-94-5156	CLEANUP_COMPLETE	Heating Oil Tank	16455 SW MYRTLE AVE	N/A	WASHINGTON	10/31/2018	OR Dept. of Environmental Quality - Leaking Underground Storage Tank database (DEQ\LUST-NFA)	M26	UST - Confirmed Leaking but listed as NFA - DEQ LUST List	L
LUST - NFA - Heating Oil Tank	34-94-5259	CLEANUP_COMPLETE	Heating Oil Tank	11695 SW 90TH	Tigard	WASHINGTON	10/31/2018	OR Dept. of Environmental Quality - Leaking Underground Storage Tank database (DEQ\LUST-NFA)	M26	UST - Confirmed Leaking but listed as NFA - DEQ LUST List	L
LUST - NFA - Heating Oil Tank	34-95-5074	CLEANUP_COMPLETE	Heating Oil Tank	11400 SW 95TH	Tigard	WASHINGTON	10/31/2018	OR Dept. of Environmental Quality - Leaking Underground Storage Tank database (DEQ\LUST-NFA)	M26	UST - Confirmed Leaking but listed as NFA - DEQ LUST List	L
LUST - NFA - Heating Oil Tank	34-95-0161	CLEANUP_COMPLETE	Heating Oil Tank	15001 SW 109TH	Tigard	WASHINGTON	10/31/2018	OR Dept. of Environmental Quality - Leaking Underground Storage Tank database (DEQ\LUST-NFA)	M26	UST - Confirmed Leaking but listed as NFA - DEQ LUST List	L
LUST - NFA - Heating Oil Tank	34-95-0215	CLEANUP_COMPLETE	Heating Oil Tank	13305 SW 121ST	N/A	WASHINGTON	10/31/2018	OR Dept. of Environmental Quality - Leaking Underground Storage Tank database (DEQ\LUST-NFA)	M26	UST - Confirmed Leaking but listed as NFA - DEQ LUST List	L
LUST - NFA - Heating Oil Tank	34-95-5186	CLEANUP_COMPLETE	Heating Oil Tank	10080 SW KABLE	Tigard	WASHINGTON	10/31/2018	OR Dept. of Environmental Quality - Leaking Underground Storage Tank database (DEQ\LUST-NFA)	M26	UST - Confirmed Leaking but listed as NFA - DEQ LUST List	L
LUST - NFA - Heating Oil Tank	34-96-0031	CLEANUP_COMPLETE	Heating Oil Tank	11675 SW 90TH	Tigard	WASHINGTON	10/31/2018	OR Dept. of Environmental Quality - Leaking Underground Storage Tank database (DEQ\LUST-NFA)	M26	UST - Confirmed Leaking but listed as NFA - DEQ LUST List	L
LUST - NFA - Heating Oil Tank	34-96-0068	CLEANUP_COMPLETE	Heating Oil Tank	12200 SW 116TH	Tigard	WASHINGTON	10/31/2018	OR Dept. of Environmental Quality - Leaking Underground Storage Tank database (DEQ\LUST-NFA)	M26	UST - Confirmed Leaking but listed as NFA - DEQ LUST List	L
LUST - NFA - Heating Oil Tank	34-96-0123	CLEANUP_COMPLETE	Heating Oil Tank	10375 SW MCDONALD STREET	Tigard	WASHINGTON	10/31/2018	OR Dept. of Environmental Quality - Leaking Underground Storage Tank database (DEQ\LUST-NFA)	M26	UST - Confirmed Leaking but listed as NFA - DEQ LUST List	L
LUST - NFA - Heating Oil Tank	34-96-0208	CLEANUP_COMPLETE	Heating Oil Tank	11680 SW 121ST AVENUE	Tigard	WASHINGTON	10/31/2018	OR Dept. of Environmental Quality - Leaking Underground Storage Tank database (DEQ\LUST-NFA)	M26	UST - Confirmed Leaking but listed as NFA - DEQ LUST List	L
LUST - NFA - Heating Oil Tank	34-96-0241	CLEANUP_COMPLETE	Heating Oil Tank	11695 SW WALNUT	N/A	WASHINGTON	10/31/2018	OR Dept. of Environmental Quality - Leaking Underground Storage Tank database (DEQ\LUST-NFA)	M26	UST - Confirmed Leaking but listed as NFA - DEQ LUST List	L
LUST - NFA - Heating Oil Tank	34-96-0262	CLEANUP_COMPLETE	Heating Oil Tank	9270 SW OMER A STREET	Tigard	WASHINGTON	10/31/2018	OR Dept. of Environmental Quality - Leaking Underground Storage Tank database (DEQ\LUST-NFA)	M26	UST - Confirmed Leaking but listed as NFA - DEQ LUST List	L
LUST - NFA - Heating Oil Tank	34-96-0267	CLEANUP_COMPLETE	Heating Oil Tank	15975 SW QUEEN VICTORIA PLACE	King City	WASHINGTON	10/31/2018	OR Dept. of Environmental Quality - Leaking Underground Storage Tank database (DEQ\LUST-NFA)	M26	UST - Confirmed Leaking but listed as NFA - DEQ LUST List	L

Database Identifier (DB_ID)	Site Identifier	Status	Common Name	Address	City	County	Retrieval Date (RET_DATE)	Data Source	DEQ PCS Code	DEQ PCS Type	Relative Risk
LUST - NFA - Heating Oil Tank	34-96-0298	CLEANUP_COMPLETE	Heating Oil Tank	13625 SW BULL MOUNTAIN ROAD	Tigard	WASHINGTON	10/31/2018	OR Dept. of Environmental Quality - Leaking Underground Storage Tank database (DEQ\LUST-NFA)	M26	UST - Confirmed Leaking but listed as NFA - DEQ LUST List	L
LUST - NFA - Heating Oil Tank	34-96-0335	CLEANUP_COMPLETE	Heating Oil Tank	11380 SW GREENBURG	Tigard	WASHINGTON	10/31/2018	OR Dept. of Environmental Quality - Leaking Underground Storage Tank database (DEQ\LUST-NFA)	M26	UST - Confirmed Leaking but listed as NFA - DEQ LUST List	L
LUST - NFA - Heating Oil Tank	34-96-0520	CLEANUP_COMPLETE	Heating Oil Tank	9055 SW MOUNTAINVIEW LANE	Tigard	WASHINGTON	10/31/2018	OR Dept. of Environmental Quality - Leaking Underground Storage Tank database (DEQ\LUST-NFA)	M26	UST - Confirmed Leaking but listed as NFA - DEQ LUST List	L
LUST - NFA - Heating Oil Tank	34-96-0594	CLEANUP_COMPLETE	Heating Oil Tank	12260 SW MAIN ST	Tigard	WASHINGTON	10/31/2018	OR Dept. of Environmental Quality - Leaking Underground Storage Tank database (DEQ\LUST-NFA)	M26	UST - Confirmed Leaking but listed as NFA - DEQ LUST List	L
LUST - NFA - Heating Oil Tank	34-96-0611	CLEANUP_COMPLETE	Heating Oil Tank	8320 SW PFAFFLE	Tigard	WASHINGTON	10/31/2018	OR Dept. of Environmental Quality - Leaking Underground Storage Tank database (DEQ\LUST-NFA)	M26	UST - Confirmed Leaking but listed as NFA - DEQ LUST List	L
LUST - NFA - Heating Oil Tank	34-96-0715	CLEANUP_COMPLETE	Heating Oil Tank	11300 SW 97TH COURT	Tigard	WASHINGTON	10/31/2018	OR Dept. of Environmental Quality - Leaking Underground Storage Tank database (DEQ\LUST-NFA)	M26	UST - Confirmed Leaking but listed as NFA - DEQ LUST List	L
LUST - NFA - Heating Oil Tank	34-96-0717	CLEANUP_COMPLETE	Heating Oil Tank	14845 SW 150TH AVENUE	N/A	WASHINGTON	10/31/2018	OR Dept. of Environmental Quality - Leaking Underground Storage Tank database (DEQ\LUST-NFA)	M26	UST - Confirmed Leaking but listed as NFA - DEQ LUST List	L
LUST - NFA - Heating Oil Tank	34-97-0026	CLEANUP_COMPLETE	Heating Oil Tank	10590 SW COOK LANE	Tigard	WASHINGTON	10/31/2018	OR Dept. of Environmental Quality - Leaking Underground Storage Tank database (DEQ\LUST-NFA)	M26	UST - Confirmed Leaking but listed as NFA - DEQ LUST List	L
LUST - NFA - Heating Oil Tank	34-97-0074	CLEANUP_COMPLETE	Heating Oil Tank	10660 SW PARK	Tigard	WASHINGTON	10/31/2018	OR Dept. of Environmental Quality - Leaking Underground Storage Tank database (DEQ\LUST-NFA)	M26	UST - Confirmed Leaking but listed as NFA - DEQ LUST List	L
LUST - NFA - Heating Oil Tank	34-97-0203	CLEANUP_COMPLETE	Heating Oil Tank	10685 SW PARK	Tigard	WASHINGTON	10/31/2018	OR Dept. of Environmental Quality - Leaking Underground Storage Tank database (DEQ\LUST-NFA)	M26	UST - Confirmed Leaking but listed as NFA - DEQ LUST List	L
LUST - NFA - Heating Oil Tank	34-97-0466	CLEANUP_COMPLETE	Heating Oil Tank	12765 SW BULL MT ROAD	Tigard	WASHINGTON	10/31/2018	OR Dept. of Environmental Quality - Leaking Underground Storage Tank database (DEQ\LUST-NFA)	M26	UST - Confirmed Leaking but listed as NFA - DEQ LUST List	L
LUST - NFA - Heating Oil Tank	34-97-0799	CLEANUP_COMPLETE	Heating Oil Tank	12860 SW WATKINS AVENUE	Tigard	WASHINGTON	10/31/2018	OR Dept. of Environmental Quality - Leaking Underground Storage Tank database (DEQ\LUST-NFA)	M26	UST - Confirmed Leaking but listed as NFA - DEQ LUST List	L
LUST - NFA - Heating Oil Tank	34-97-0930	CLEANUP_COMPLETE	Heating Oil Tank	13975 SW RIVER LANE	N/A	WASHINGTON	10/31/2018	OR Dept. of Environmental Quality - Leaking Underground Storage Tank database (DEQ\LUST-NFA)	M26	UST - Confirmed Leaking but listed as NFA - DEQ LUST List	L
LUST - NFA - Heating Oil Tank	34-97-0972	CLEANUP_COMPLETE	Heating Oil Tank	10570 SW PARK	Tigard	WASHINGTON	10/31/2018	OR Dept. of Environmental Quality - Leaking Underground Storage Tank database (DEQ\LUST-NFA)	M26	UST - Confirmed Leaking but listed as NFA - DEQ LUST List	L
LUST - NFA - Heating Oil Tank	34-96-0642	CLEANUP_COMPLETE	Heating Oil Tank	11945 SW KATHERINE STREET	Tigard	WASHINGTON	10/31/2018	OR Dept. of Environmental Quality - Leaking Underground Storage Tank database (DEQ\LUST-NFA)	M26	UST - Confirmed Leaking but listed as NFA - DEQ LUST List	L
LUST - NFA - Heating Oil Tank	34-92-0220	CLEANUP_COMPLETE	Heating Oil Tank	12180 SW ALBERTA STREET	N/A	WASHINGTON	10/31/2018	OR Dept. of Environmental Quality - Leaking Underground Storage Tank database (DEQ\LUST-NFA)	M26	UST - Confirmed Leaking but listed as NFA - DEQ LUST List	L
LUST - NFA - Heating Oil Tank	34-03-1472	CLEANUP_COMPLETE	Heating Oil Tank	13280 SW WALNUT ST	Tigard	WASHINGTON	10/31/2018	OR Dept. of Environmental Quality - Leaking Underground Storage Tank database (DEQ\LUST-NFA)	M26	UST - Confirmed Leaking but listed as NFA - DEQ LUST List	L

Database Identifier (DB_ID)	Site Identifier	Status	Common Name	Address	City	County	Retrieval Date (RET_DATE)	Data Source	DEQ PCS Code	DEQ PCS Type	Relative Risk
LUST - NFA - Heating Oil Tank	34-93-5097	CLEANUP_COMPLETE	Heating Oil Tank	13280 SW WALNUT ST	Tigard	WASHINGTON	10/31/2018	OR Dept. of Environmental Quality - Leaking Underground Storage Tank database (DEQ\LUST-NFA)	M26	UST - Confirmed Leaking but listed as NFA - DEQ LUST List	L
LUST - NFA - Heating Oil Tank	34-93-6066	CLEANUP_COMPLETE	Heating Oil Tank	11760 SW GAARDE	Tigard	WASHINGTON	10/31/2018	OR Dept. of Environmental Quality - Leaking Underground Storage Tank database (DEQ\LUST-NFA)	M26	UST - Confirmed Leaking but listed as NFA - DEQ LUST List	L
LUST - NFA - Heating Oil Tank	34-95-5110	CLEANUP_COMPLETE	Heating Oil Tank	12330 SW ALBERTA	N/A	WASHINGTON	10/31/2018	OR Dept. of Environmental Quality - Leaking Underground Storage Tank database (DEQ\LUST-NFA)	M26	UST - Confirmed Leaking but listed as NFA - DEQ LUST List	L
LUST - NFA - Heating Oil Tank	34-97-0020	CLEANUP_COMPLETE	Heating Oil Tank	8800 SW SATTLER STREET	Tigard	WASHINGTON	10/31/2018	OR Dept. of Environmental Quality - Leaking Underground Storage Tank database (DEQ\LUST-NFA)	M26	UST - Confirmed Leaking but listed as NFA - DEQ LUST List	L
LUST - NFA - Heating Oil Tank	34-97-0692	CLEANUP_COMPLETE	Heating Oil Tank	11420 SW 92ND AVENUE	Tigard	WASHINGTON	10/31/2018	OR Dept. of Environmental Quality - Leaking Underground Storage Tank database (DEQ\LUST-NFA)	M26	UST - Confirmed Leaking but listed as NFA - DEQ LUST List	L
LUST - NFA - Heating Oil Tank	34-98-0483	CLEANUP_COMPLETE	Heating Oil Tank	13370 SW MENLOW LANE	N/A	WASHINGTON	10/31/2018	OR Dept. of Environmental Quality - Leaking Underground Storage Tank database (DEQ\LUST-NFA)	M26	UST - Confirmed Leaking but listed as NFA - DEQ LUST List	L
LUST - NFA - Heating Oil Tank	34-98-0479	CLEANUP_COMPLETE	Heating Oil Tank	14190 SW SCHOLLS FERRY ROAD	Tigard	WASHINGTON	10/31/2018	OR Dept. of Environmental Quality - Leaking Underground Storage Tank database (DEQ\LUST-NFA)	M26	UST - Confirmed Leaking but listed as NFA - DEQ LUST List	L
LUST - NFA - Heating Oil Tank	34-98-0759	CLEANUP_COMPLETE	Heating Oil Tank	8340 SW ROSS STREET	Tigard	WASHINGTON	10/31/2018	OR Dept. of Environmental Quality - Leaking Underground Storage Tank database (DEQ\LUST-NFA)	M26	UST - Confirmed Leaking but listed as NFA - DEQ LUST List	L
LUST - NFA - Heating Oil Tank	34-99-0923	CLEANUP_COMPLETE	Heating Oil Tank	8340 SW ROSS STREET	Tigard	WASHINGTON	10/31/2018	OR Dept. of Environmental Quality - Leaking Underground Storage Tank database (DEQ\LUST-NFA)	M26	UST - Confirmed Leaking but listed as NFA - DEQ LUST List	L
LUST - NFA - Heating Oil Tank	34-98-0912	CLEANUP_COMPLETE	Heating Oil Tank	16575 SW 85TH AVENUE	Tigard	WASHINGTON	10/31/2018	OR Dept. of Environmental Quality - Leaking Underground Storage Tank database (DEQ\LUST-NFA)	M26	UST - Confirmed Leaking but listed as NFA - DEQ LUST List	L
LUST - NFA - Heating Oil Tank	34-98-1019	CLEANUP_COMPLETE	Heating Oil Tank	9965 SW MC DONALD	Tigard	WASHINGTON	10/31/2018	OR Dept. of Environmental Quality - Leaking Underground Storage Tank database (DEQ\LUST-NFA)	M26	UST - Confirmed Leaking but listed as NFA - DEQ LUST List	L
LUST - NFA - Heating Oil Tank	34-98-1025	CLEANUP_COMPLETE	Heating Oil Tank	12770 SW ASH AVENUE	Tigard	WASHINGTON	10/31/2018	OR Dept. of Environmental Quality - Leaking Underground Storage Tank database (DEQ\LUST-NFA)	M26	UST - Confirmed Leaking but listed as NFA - DEQ LUST List	L
LUST - NFA - Heating Oil Tank	34-98-1065	CLEANUP_COMPLETE	Heating Oil Tank	9655 SW MCKENZIE	Tigard	WASHINGTON	10/31/2018	OR Dept. of Environmental Quality - Leaking Underground Storage Tank database (DEQ\LUST-NFA)	M26	UST - Confirmed Leaking but listed as NFA - DEQ LUST List	L
LUST - NFA - Heating Oil Tank	34-99-0087	CLEANUP_COMPLETE	Heating Oil Tank	12630 SW WALNUT AVE	Tigard	WASHINGTON	10/31/2018	OR Dept. of Environmental Quality - Leaking Underground Storage Tank database (DEQ\LUST-NFA)	M26	UST - Confirmed Leaking but listed as NFA - DEQ LUST List	L
LUST - NFA - Heating Oil Tank	34-99-0662	CLEANUP_COMPLETE	Heating Oil Tank	14155 SW HIGH TOR DR	Tigard	WASHINGTON	10/31/2018	OR Dept. of Environmental Quality - Leaking Underground Storage Tank database (DEQ\LUST-NFA)	M26	UST - Confirmed Leaking but listed as NFA - DEQ LUST List	L
LUST - NFA - Heating Oil Tank	34-07-0326	CLEANUP_COMPLETE	Heating Oil Tank	8325 SW ROSS ST	Tigard	WASHINGTON	10/31/2018	OR Dept. of Environmental Quality - Leaking Underground Storage Tank database (DEQ\LUST-NFA)	M26	UST - Confirmed Leaking but listed as NFA - DEQ LUST List	L
LUST - NFA - Heating Oil Tank	34-90-0463	CLEANUP_COMPLETE	Heating Oil Tank	8325 SW ROSS ST	Tigard	WASHINGTON	10/31/2018	OR Dept. of Environmental Quality - Leaking Underground Storage Tank database (DEQ\LUST-NFA)	M26	UST - Confirmed Leaking but listed as NFA - DEQ LUST List	L

Database Identifier (DB_ID)	Site Identifier	Status	Common Name	Address	City	County	Retrieval Date (RET_DATE)	Data Source	DEQ PCS Code	DEQ PCS Type	Relative Risk
LUST - NFA - Heating Oil Tank	34-99-0697	CLEANUP_COMPLETE	Heating Oil Tank	8325 SW ROSS ST	Tigard	WASHINGTON	10/31/2018	OR Dept. of Environmental Quality - Leaking Underground Storage Tank database (DEQ\LUST-NFA)	M26	UST - Confirmed Leaking but listed as NFA - DEQ LUST List	L
LUST - NFA - Heating Oil Tank	26-99-0991	CLEANUP_COMPLETE	Heating Oil Tank	12540 SW MAIN ST	Tigard	WASHINGTON	10/31/2018	OR Dept. of Environmental Quality - Leaking Underground Storage Tank database (DEQ\LUST-NFA)	M26	UST - Confirmed Leaking but listed as NFA - DEQ LUST List	L
LUST - NFA - Heating Oil Tank	34-98-1103	CLEANUP_COMPLETE	Heating Oil Tank	8930 SW OMARA STREET	Tigard	WASHINGTON	10/31/2018	OR Dept. of Environmental Quality - Leaking Underground Storage Tank database (DEQ\LUST-NFA)	M26	UST - Confirmed Leaking but listed as NFA - DEQ LUST List	L
LUST - NFA - Heating Oil Tank	34-99-1231	CLEANUP_COMPLETE	Heating Oil Tank	10725 SW DERRY DELL CT	Tigard	WASHINGTON	10/31/2018	OR Dept. of Environmental Quality - Leaking Underground Storage Tank database (DEQ\LUST-NFA)	M26	UST - Confirmed Leaking but listed as NFA - DEQ LUST List	L
LUST - NFA - Heating Oil Tank	34-99-1126	CLEANUP_COMPLETE	Heating Oil Tank	8040 SW DURHAM RD	Tigard	WASHINGTON	10/31/2018	OR Dept. of Environmental Quality - Leaking Underground Storage Tank database (DEQ\LUST-NFA)	M26	UST - Confirmed Leaking but listed as NFA - DEQ LUST List	L
LUST - NFA - Heating Oil Tank	34-99-1067	CLEANUP_COMPLETE	Heating Oil Tank	12780 SW 121ST ST	N/A	WASHINGTON	10/31/2018	OR Dept. of Environmental Quality - Leaking Underground Storage Tank database (DEQ\LUST-NFA)	M26	UST - Confirmed Leaking but listed as NFA - DEQ LUST List	L
LUST - NFA - Heating Oil Tank	34-99-1003	CLEANUP_COMPLETE	Heating Oil Tank	11850 SW 95TH	Tigard	WASHINGTON	10/31/2018	OR Dept. of Environmental Quality - Leaking Underground Storage Tank database (DEQ\LUST-NFA)	M26	UST - Confirmed Leaking but listed as NFA - DEQ LUST List	L
LUST - NFA - Heating Oil Tank	34-00-0553	CLEANUP_COMPLETE	Heating Oil Tank	7910 SW DURHAM ROAD	Tigard	WASHINGTON	10/31/2018	OR Dept. of Environmental Quality - Leaking Underground Storage Tank database (DEQ\LUST-NFA)	M26	UST - Confirmed Leaking but listed as NFA - DEQ LUST List	L
LUST - NFA - Heating Oil Tank	34-00-0563	CLEANUP_COMPLETE	Heating Oil Tank	14275 SW 112TH AVENUE	Tigard	WASHINGTON	10/31/2018	OR Dept. of Environmental Quality - Leaking Underground Storage Tank database (DEQ\LUST-NFA)	M26	UST - Confirmed Leaking but listed as NFA - DEQ LUST List	L
LUST - NFA - Heating Oil Tank	34-00-0506	CLEANUP_COMPLETE	Heating Oil Tank	10725 SW FAIRHAVEN WAY	Tigard	WASHINGTON	10/31/2018	OR Dept. of Environmental Quality - Leaking Underground Storage Tank database (DEQ\LUST-NFA)	M26	UST - Confirmed Leaking but listed as NFA - DEQ LUST List	L
LUST - NFA - Heating Oil Tank	34-00-0479	CLEANUP_COMPLETE	Heating Oil Tank	13120 SW WATKINS	Tigard	WASHINGTON	10/31/2018	OR Dept. of Environmental Quality - Leaking Underground Storage Tank database (DEQ\LUST-NFA)	M26	UST - Confirmed Leaking but listed as NFA - DEQ LUST List	L
LUST - NFA - Heating Oil Tank	34-00-0203	CLEANUP_COMPLETE	Heating Oil Tank	19915 SW CIPOLE RD	N/A	WASHINGTON	10/31/2018	OR Dept. of Environmental Quality - Leaking Underground Storage Tank database (DEQ\LUST-NFA)	M26	UST - Confirmed Leaking but listed as NFA - DEQ LUST List	L
LUST - NFA - Heating Oil Tank	34-00-5199	CLEANUP_COMPLETE	Heating Oil Tank	12350 SW 124TH AVENUE	Tigard	WASHINGTON	10/31/2018	OR Dept. of Environmental Quality - Leaking Underground Storage Tank database (DEQ\LUST-NFA)	M26	UST - Confirmed Leaking but listed as NFA - DEQ LUST List	L
LUST - NFA - Heating Oil Tank	34-00-5276	CLEANUP_COMPLETE	Heating Oil Tank	15279 SW CABERNET DRIVE	N/A	WASHINGTON	10/31/2018	OR Dept. of Environmental Quality - Leaking Underground Storage Tank database (DEQ\LUST-NFA)	M26	UST - Confirmed Leaking but listed as NFA - DEQ LUST List	L
LUST - NFA - Heating Oil Tank	34-00-5410	CLEANUP_COMPLETE	Heating Oil Tank	13030 SW FISCHER RD	King City	WASHINGTON	10/31/2018	OR Dept. of Environmental Quality - Leaking Underground Storage Tank database (DEQ\LUST-NFA)	M26	UST - Confirmed Leaking but listed as NFA - DEQ LUST List	L
LUST - NFA - Heating Oil Tank	34-00-5494	CLEANUP_COMPLETE	Heating Oil Tank	15215 SW 100TH	Tigard	WASHINGTON	10/31/2018	OR Dept. of Environmental Quality - Leaking Underground Storage Tank database (DEQ\LUST-NFA)	M26	UST - Confirmed Leaking but listed as NFA - DEQ LUST List	L
LUST - NFA - Heating Oil Tank	34-00-5655	CLEANUP_COMPLETE	Heating Oil Tank	11285 SW 92ND AVE	Tigard	WASHINGTON	10/31/2018	OR Dept. of Environmental Quality - Leaking Underground Storage Tank database (DEQ\LUST-NFA)	M26	UST - Confirmed Leaking but listed as NFA - DEQ LUST List	L

Database Identifier (DB_ID)	Site Identifier	Status	Common Name	Address	City	County	Retrieval Date (RET_DATE)	Data Source	DEQ PCS Code	DEQ PCS Type	Relative Risk
LUST - NFA - Heating Oil Tank	34-00-5669	CLEANUP_COMPLETE	Heating Oil Tank	15435 SW HALL BLVD	Tigard	WASHINGTON	10/31/2018	OR Dept. of Environmental Quality - Leaking Underground Storage Tank database (DEQ\LUST-NFA)	M26	UST - Confirmed Leaking but listed as NFA - DEQ LUST List	L
LUST - NFA - Heating Oil Tank	34-00-5733	CLEANUP_COMPLETE	Heating Oil Tank	13745 SW 121ST AVE	N/A	WASHINGTON	10/31/2018	OR Dept. of Environmental Quality - Leaking Underground Storage Tank database (DEQ\LUST-NFA)	M26	UST - Confirmed Leaking but listed as NFA - DEQ LUST List	L
LUST - NFA - Heating Oil Tank	34-00-5786	CLEANUP_COMPLETE	Heating Oil Tank	12220 SW JAMES ST	N/A	WASHINGTON	10/31/2018	OR Dept. of Environmental Quality - Leaking Underground Storage Tank database (DEQ\LUST-NFA)	M26	UST - Confirmed Leaking but listed as NFA - DEQ LUST List	L
LUST - NFA - Heating Oil Tank	34-00-5892	CLEANUP_COMPLETE	Heating Oil Tank	7630 SW DURHAM RD	Tigard	WASHINGTON	10/31/2018	OR Dept. of Environmental Quality - Leaking Underground Storage Tank database (DEQ\LUST-NFA)	M26	UST - Confirmed Leaking but listed as NFA - DEQ LUST List	L
LUST - NFA - Heating Oil Tank	34-00-5935	CLEANUP_COMPLETE	Heating Oil Tank	15200 SW 133RD AVE	N/A	WASHINGTON	10/31/2018	OR Dept. of Environmental Quality - Leaking Underground Storage Tank database (DEQ\LUST-NFA)	M26	UST - Confirmed Leaking but listed as NFA - DEQ LUST List	L
LUST - NFA - Heating Oil Tank	34-00-5943	CLEANUP_COMPLETE	Heating Oil Tank	11981 SW PACIFIC HWY	Tigard	WASHINGTON	10/31/2018	OR Dept. of Environmental Quality - Leaking Underground Storage Tank database (DEQ\LUST-NFA)	M26	UST - Confirmed Leaking but listed as NFA - DEQ LUST List	L
LUST - NFA - Heating Oil Tank	34-00-6018	CLEANUP_COMPLETE	Heating Oil Tank	10160 SW WALNUT ST	Tigard	WASHINGTON	10/31/2018	OR Dept. of Environmental Quality - Leaking Underground Storage Tank database (DEQ\LUST-NFA)	M26	UST - Confirmed Leaking but listed as NFA - DEQ LUST List	L
LUST - NFA - Heating Oil Tank	34-00-6296	CLEANUP_COMPLETE	Heating Oil Tank	11130 SW FONNER ST	N/A	WASHINGTON	10/31/2018	OR Dept. of Environmental Quality - Leaking Underground Storage Tank database (DEQ\LUST-NFA)	M26	UST - Confirmed Leaking but listed as NFA - DEQ LUST List	L
LUST - NFA - Heating Oil Tank	34-00-6411	CLEANUP_COMPLETE	Heating Oil Tank	12730 SW WATKINS AVE	Tigard	WASHINGTON	10/31/2018	OR Dept. of Environmental Quality - Leaking Underground Storage Tank database (DEQ\LUST-NFA)	M26	UST - Confirmed Leaking but listed as NFA - DEQ LUST List	L
LUST - NFA - Heating Oil Tank	34-00-6425	CLEANUP_COMPLETE	Heating Oil Tank	10640 SW DERRY DELL CT	Tigard	WASHINGTON	10/31/2018	OR Dept. of Environmental Quality - Leaking Underground Storage Tank database (DEQ\LUST-NFA)	M26	UST - Confirmed Leaking but listed as NFA - DEQ LUST List	L
LUST - NFA - Heating Oil Tank	34-00-6359	CLEANUP_COMPLETE	Heating Oil Tank	13400 SW 76TH AVE	Tigard	WASHINGTON	10/31/2018	OR Dept. of Environmental Quality - Leaking Underground Storage Tank database (DEQ\LUST-NFA)	M26	UST - Confirmed Leaking but listed as NFA - DEQ LUST List	L
LUST - NFA - Heating Oil Tank	34-00-6550	CLEANUP_COMPLETE	Heating Oil Tank	10825 SW DARRY DELL CT	Tigard	WASHINGTON	10/31/2018	OR Dept. of Environmental Quality - Leaking Underground Storage Tank database (DEQ\LUST-NFA)	M26	UST - Confirmed Leaking but listed as NFA - DEQ LUST List	L
LUST - NFA - Heating Oil Tank	34-01-5097	CLEANUP_COMPLETE	Heating Oil Tank	13030 SW 115TH AVE	N/A	WASHINGTON	10/31/2018	OR Dept. of Environmental Quality - Leaking Underground Storage Tank database (DEQ\LUST-NFA)	M26	UST - Confirmed Leaking but listed as NFA - DEQ LUST List	L
LUST - NFA - Heating Oil Tank	34-01-5451	CLEANUP_COMPLETE	Heating Oil Tank	8260 SW HUNZIKER RD	Tigard	WASHINGTON	10/31/2018	OR Dept. of Environmental Quality - Leaking Underground Storage Tank database (DEQ\LUST-NFA)	M26	UST - Confirmed Leaking but listed as NFA - DEQ LUST List	L
LUST - NFA - Heating Oil Tank	34-01-5566	CLEANUP_COMPLETE	Heating Oil Tank	9830 SW DURHAM RD	Tigard	WASHINGTON	10/31/2018	OR Dept. of Environmental Quality - Leaking Underground Storage Tank database (DEQ\LUST-NFA)	M26	UST - Confirmed Leaking but listed as NFA - DEQ LUST List	L
LUST - NFA - Heating Oil Tank	34-01-5823	CLEANUP_COMPLETE	Heating Oil Tank	11075 SW ERROL ST	N/A	WASHINGTON	10/31/2018	OR Dept. of Environmental Quality - Leaking Underground Storage Tank database (DEQ\LUST-NFA)	M26	UST - Confirmed Leaking but listed as NFA - DEQ LUST List	L
LUST - NFA - Heating Oil Tank	34-01-6132	CLEANUP_COMPLETE	Heating Oil Tank	12345 SW KING RICHARD	King City	WASHINGTON	10/31/2018	OR Dept. of Environmental Quality - Leaking Underground Storage Tank database (DEQ\LUST-NFA)	M26	UST - Confirmed Leaking but listed as NFA - DEQ LUST List	L

Database Identifier (DB_ID)	Site Identifier	Status	Common Name	Address	City	County	Retrieval Date (RET_DATE)	Data Source	DEQ PCS Code	DEQ PCS Type	Relative Risk
LUST - NFA - Heating Oil Tank	34-01-6234	CLEANUP_COMPLETE	Heating Oil Tank	12695 SW 121ST	N/A	WASHINGTON	10/31/2018	OR Dept. of Environmental Quality - Leaking Underground Storage Tank database (DEQ\LUST-NFA)	M26	UST - Confirmed Leaking but listed as NFA - DEQ LUST List	L
LUST - NFA - Heating Oil Tank	34-01-6469	CLEANUP_COMPLETE	Heating Oil Tank	14185 SW DEER LN	Beaverton	WASHINGTON	10/31/2018	OR Dept. of Environmental Quality - Leaking Underground Storage Tank database (DEQ\LUST-NFA)	M26	UST - Confirmed Leaking but listed as NFA - DEQ LUST List	L
LUST - NFA - Heating Oil Tank	34-01-6861	CLEANUP_COMPLETE	Heating Oil Tank	11885 SW BULL MTN RD	Tigard	WASHINGTON	10/31/2018	OR Dept. of Environmental Quality - Leaking Underground Storage Tank database (DEQ\LUST-NFA)	M26	UST - Confirmed Leaking but listed as NFA - DEQ LUST List	L
LUST - NFA - Heating Oil Tank	34-01-8004	CLEANUP_COMPLETE	Heating Oil Tank	9610 SW DAVIES	Beaverton	WASHINGTON	10/31/2018	OR Dept. of Environmental Quality - Leaking Underground Storage Tank database (DEQ\LUST-NFA)	M26	UST - Confirmed Leaking but listed as NFA - DEQ LUST List	L
LUST - NFA - Heating Oil Tank	34-01-8065	CLEANUP_COMPLETE	Heating Oil Tank	12060 SW TIEDEMAN AVE	Tigard	WASHINGTON	10/31/2018	OR Dept. of Environmental Quality - Leaking Underground Storage Tank database (DEQ\LUST-NFA)	M26	UST - Confirmed Leaking but listed as NFA - DEQ LUST List	L
LUST - NFA - Heating Oil Tank	34-01-8098	CLEANUP_COMPLETE	Heating Oil Tank	11480 SW 92ND	Tigard	WASHINGTON	10/31/2018	OR Dept. of Environmental Quality - Leaking Underground Storage Tank database (DEQ\LUST-NFA)	M26	UST - Confirmed Leaking but listed as NFA - DEQ LUST List	L
LUST - NFA - Heating Oil Tank	34-01-8230	CLEANUP_COMPLETE	Heating Oil Tank	14040 SW 117TH AVE	Tigard	WASHINGTON	10/31/2018	OR Dept. of Environmental Quality - Leaking Underground Storage Tank database (DEQ\LUST-NFA)	M26	UST - Confirmed Leaking but listed as NFA - DEQ LUST List	L
LUST - NFA - Heating Oil Tank	34-01-8269	CLEANUP_COMPLETE	Heating Oil Tank	14095 SW RIVER LANE	N/A	WASHINGTON	10/31/2018	OR Dept. of Environmental Quality - Leaking Underground Storage Tank database (DEQ\LUST-NFA)	M26	UST - Confirmed Leaking but listed as NFA - DEQ LUST List	L
LUST - NFA - Heating Oil Tank	34-01-8272	CLEANUP_COMPLETE	Heating Oil Tank	9445 SW MOUNTAINVIEW LANE	Tigard	WASHINGTON	10/31/2018	OR Dept. of Environmental Quality - Leaking Underground Storage Tank database (DEQ\LUST-NFA)	M26	UST - Confirmed Leaking but listed as NFA - DEQ LUST List	L
LUST - NFA - Heating Oil Tank	34-01-8522	CLEANUP_COMPLETE	Heating Oil Tank	8770 SW SCOFFINS ST	Tigard	WASHINGTON	10/31/2018	OR Dept. of Environmental Quality - Leaking Underground Storage Tank database (DEQ\LUST-NFA)	M26	UST - Confirmed Leaking but listed as NFA - DEQ LUST List	L
LUST - NFA - Heating Oil Tank	34-02-5122	CLEANUP_COMPLETE	Heating Oil Tank	9425 SW SATTLER	Tigard	WASHINGTON	10/31/2018	OR Dept. of Environmental Quality - Leaking Underground Storage Tank database (DEQ\LUST-NFA)	M26	UST - Confirmed Leaking but listed as NFA - DEQ LUST List	L
LUST - NFA - Heating Oil Tank	34-02-5220	CLEANUP_COMPLETE	Heating Oil Tank	10550 SW DEL MONTE DR	Tigard	WASHINGTON	10/31/2018	OR Dept. of Environmental Quality - Leaking Underground Storage Tank database (DEQ\LUST-NFA)	M26	UST - Confirmed Leaking but listed as NFA - DEQ LUST List	L
LUST - NFA - Heating Oil Tank	34-02-5288	CLEANUP_COMPLETE	Heating Oil Tank	7615 SW CHERRY DR	Tigard	WASHINGTON	10/31/2018	OR Dept. of Environmental Quality - Leaking Underground Storage Tank database (DEQ\LUST-NFA)	M26	UST - Confirmed Leaking but listed as NFA - DEQ LUST List	L
LUST - NFA - Heating Oil Tank	34-02-5676	CLEANUP_COMPLETE	Heating Oil Tank	12185 SW JAMES PL	N/A	WASHINGTON	10/31/2018	OR Dept. of Environmental Quality - Leaking Underground Storage Tank database (DEQ\LUST-NFA)	M26	UST - Confirmed Leaking but listed as NFA - DEQ LUST List	L
LUST - NFA - Heating Oil Tank	34-02-5683	CLEANUP_COMPLETE	Heating Oil Tank	10175 SW INEZ	Tigard	WASHINGTON	10/31/2018	OR Dept. of Environmental Quality - Leaking Underground Storage Tank database (DEQ\LUST-NFA)	M26	UST - Confirmed Leaking but listed as NFA - DEQ LUST List	L
LUST - NFA - Heating Oil Tank	34-02-5791	CLEANUP_COMPLETE	Heating Oil Tank	14245 SW HALL BLVD	Tigard	WASHINGTON	10/31/2018	OR Dept. of Environmental Quality - Leaking Underground Storage Tank database (DEQ\LUST-NFA)	M26	UST - Confirmed Leaking but listed as NFA - DEQ LUST List	L
LUST - NFA - Heating Oil Tank	34-02-5930	CLEANUP_COMPLETE	Heating Oil Tank	14785 SW 98TH AVE	Tigard	WASHINGTON	10/31/2018	OR Dept. of Environmental Quality - Leaking Underground Storage Tank database (DEQ\LUST-NFA)	M26	UST - Confirmed Leaking but listed as NFA - DEQ LUST List	L

Database Identifier (DB_ID)	Site Identifier	Status	Common Name	Address	City	County	Retrieval Date (RET_DATE)	Data Source	DEQ PCS Code	DEQ PCS Type	Relative Risk
LUST - NFA - Heating Oil Tank	34-02-6028	CLEANUP_COMPLETE	Heating Oil Tank	12615 SW BEEF BEND RD	N/A	WASHINGTON	10/31/2018	OR Dept. of Environmental Quality - Leaking Underground Storage Tank database (DEQ\LUST-NFA)	M26	UST - Confirmed Leaking but listed as NFA - DEQ LUST List	L
LUST - NFA - Heating Oil Tank	34-02-0601	CLEANUP_COMPLETE	Heating Oil Tank	9720 SW DURHAM RD	Tigard	WASHINGTON	10/31/2018	OR Dept. of Environmental Quality - Leaking Underground Storage Tank database (DEQ\LUST-NFA)	M26	UST - Confirmed Leaking but listed as NFA - DEQ LUST List	L
LUST - NFA - Heating Oil Tank	34-02-0790	CLEANUP_COMPLETE	Heating Oil Tank	12265 SW MARION STREET	N/A	WASHINGTON	10/31/2018	OR Dept. of Environmental Quality - Leaking Underground Storage Tank database (DEQ\LUST-NFA)	M26	UST - Confirmed Leaking but listed as NFA - DEQ LUST List	L
LUST - NFA - Heating Oil Tank	34-02-0824	CLEANUP_COMPLETE	Heating Oil Tank	11445 SW 94TH AVE	Tigard	WASHINGTON	10/31/2018	OR Dept. of Environmental Quality - Leaking Underground Storage Tank database (DEQ\LUST-NFA)	M26	UST - Confirmed Leaking but listed as NFA - DEQ LUST List	L
LUST - NFA - Heating Oil Tank	34-02-1230	CLEANUP_COMPLETE	Heating Oil Tank	11970 SW WALNUT	N/A	WASHINGTON	10/31/2018	OR Dept. of Environmental Quality - Leaking Underground Storage Tank database (DEQ\LUST-NFA)	M26	UST - Confirmed Leaking but listed as NFA - DEQ LUST List	L
LUST - NFA - Heating Oil Tank	34-02-1312	CLEANUP_COMPLETE	Heating Oil Tank	8990 SW MCDONALD ST	Tigard	WASHINGTON	10/31/2018	OR Dept. of Environmental Quality - Leaking Underground Storage Tank database (DEQ\LUST-NFA)	M26	UST - Confirmed Leaking but listed as NFA - DEQ LUST List	L
LUST - NFA - Heating Oil Tank	34-02-1332	CLEANUP_COMPLETE	Heating Oil Tank	11405 SW 95TH STREET	Tigard	WASHINGTON	10/31/2018	OR Dept. of Environmental Quality - Leaking Underground Storage Tank database (DEQ\LUST-NFA)	M26	UST - Confirmed Leaking but listed as NFA - DEQ LUST List	L
LUST - NFA - Heating Oil Tank	34-03-0225	CLEANUP_COMPLETE	Heating Oil Tank	9725 SW SATTLER ST	Tigard	WASHINGTON	10/31/2018	OR Dept. of Environmental Quality - Leaking Underground Storage Tank database (DEQ\LUST-NFA)	M26	UST - Confirmed Leaking but listed as NFA - DEQ LUST List	L
LUST - NFA - Heating Oil Tank	34-03-0241	CLEANUP_COMPLETE	Heating Oil Tank	8830 SW OMARA ST	Tigard	WASHINGTON	10/31/2018	OR Dept. of Environmental Quality - Leaking Underground Storage Tank database (DEQ\LUST-NFA)	M26	UST - Confirmed Leaking but listed as NFA - DEQ LUST List	L
LUST - NFA - Heating Oil Tank	34-03-0336	CLEANUP_COMPLETE	Heating Oil Tank	13825 SW 121ST AVE	Tigard	WASHINGTON	10/31/2018	OR Dept. of Environmental Quality - Leaking Underground Storage Tank database (DEQ\LUST-NFA)	M26	UST - Confirmed Leaking but listed as NFA - DEQ LUST List	L
LUST - NFA - Heating Oil Tank	34-03-0408	CLEANUP_COMPLETE	Heating Oil Tank	13620 SW 121ST AVE	Tigard	WASHINGTON	10/31/2018	OR Dept. of Environmental Quality - Leaking Underground Storage Tank database (DEQ\LUST-NFA)	M26	UST - Confirmed Leaking but listed as NFA - DEQ LUST List	L
LUST - NFA - Heating Oil Tank	34-03-0458	CLEANUP_COMPLETE	Heating Oil Tank	11492 SW LAUREL GLEN CT	Tigard	WASHINGTON	10/31/2018	OR Dept. of Environmental Quality - Leaking Underground Storage Tank database (DEQ\LUST-NFA)	M26	UST - Confirmed Leaking but listed as NFA - DEQ LUST List	L
LUST - NFA - Heating Oil Tank	34-03-0478	CLEANUP_COMPLETE	Heating Oil Tank	15180 SW 133RD AVE	N/A	WASHINGTON	10/31/2018	OR Dept. of Environmental Quality - Leaking Underground Storage Tank database (DEQ\LUST-NFA)	M26	UST - Confirmed Leaking but listed as NFA - DEQ LUST List	L
LUST - NFA - Heating Oil Tank	34-03-0531	CLEANUP_COMPLETE	Heating Oil Tank	13660 SW 121ST AVE	Tigard	WASHINGTON	10/31/2018	OR Dept. of Environmental Quality - Leaking Underground Storage Tank database (DEQ\LUST-NFA)	M26	UST - Confirmed Leaking but listed as NFA - DEQ LUST List	L
LUST - NFA - Heating Oil Tank	34-03-0565	CLEANUP_COMPLETE	Heating Oil Tank	11595 SW 91ST AVE	Tigard	WASHINGTON	10/31/2018	OR Dept. of Environmental Quality - Leaking Underground Storage Tank database (DEQ\LUST-NFA)	M26	UST - Confirmed Leaking but listed as NFA - DEQ LUST List	L
LUST - NFA - Heating Oil Tank	34-03-0755	CLEANUP_COMPLETE	Heating Oil Tank	12260 SW HALL BLVD	Tigard	WASHINGTON	10/31/2018	OR Dept. of Environmental Quality - Leaking Underground Storage Tank database (DEQ\LUST-NFA)	M26	UST - Confirmed Leaking but listed as NFA - DEQ LUST List	L
LUST - NFA - Heating Oil Tank	34-03-0961	CLEANUP_COMPLETE	Heating Oil Tank	10235 SW HOODVIEW DR	Tigard	WASHINGTON	10/31/2018	OR Dept. of Environmental Quality - Leaking Underground Storage Tank database (DEQ\LUST-NFA)	M26	UST - Confirmed Leaking but listed as NFA - DEQ LUST List	L

Database Identifier (DB_ID)	Site Identifier	Status	Common Name	Address	City	County	Retrieval Date (RET_DATE)	Data Source	DEQ PCS Code	DEQ PCS Type	Relative Risk
LUST - NFA - Heating Oil Tank	34-03-1171	CLEANUP_COMPLETE	Heating Oil Tank	16455 SW 108TH AVE	Tigard	WASHINGTON	10/31/2018	OR Dept. of Environmental Quality - Leaking Underground Storage Tank database (DEQ\LUST-NFA)	M26	UST - Confirmed Leaking but listed as NFA - DEQ LUST List	L
LUST - NFA - Heating Oil Tank	34-03-1247	CLEANUP_COMPLETE	Heating Oil Tank	8911 SW OAK ST	Tigard	WASHINGTON	10/31/2018	OR Dept. of Environmental Quality - Leaking Underground Storage Tank database (DEQ\LUST-NFA)	M26	UST - Confirmed Leaking but listed as NFA - DEQ LUST List	L
LUST - NFA - Heating Oil Tank	34-03-1475	CLEANUP_COMPLETE	Heating Oil Tank	14555 SW 150TH AVE	N/A	WASHINGTON	10/31/2018	OR Dept. of Environmental Quality - Leaking Underground Storage Tank database (DEQ\LUST-NFA)	M26	UST - Confirmed Leaking but listed as NFA - DEQ LUST List	L
LUST - NFA - Heating Oil Tank	34-03-1507	CLEANUP_COMPLETE	Heating Oil Tank	13885 SW 102ND AVE	Tigard	WASHINGTON	10/31/2018	OR Dept. of Environmental Quality - Leaking Underground Storage Tank database (DEQ\LUST-NFA)	M26	UST - Confirmed Leaking but listed as NFA - DEQ LUST List	L
LUST - NFA - Heating Oil Tank	34-03-1607	CLEANUP_COMPLETE	Heating Oil Tank	10225 SW VIEW TERRACE	Tigard	WASHINGTON	10/31/2018	OR Dept. of Environmental Quality - Leaking Underground Storage Tank database (DEQ\LUST-NFA)	M26	UST - Confirmed Leaking but listed as NFA - DEQ LUST List	L
LUST - NFA - Heating Oil Tank	34-03-1709	CLEANUP_COMPLETE	Heating Oil Tank	11540 SW 90TH AVE	Tigard	WASHINGTON	10/31/2018	OR Dept. of Environmental Quality - Leaking Underground Storage Tank database (DEQ\LUST-NFA)	M26	UST - Confirmed Leaking but listed as NFA - DEQ LUST List	L
LUST - NFA - Heating Oil Tank	34-03-1742	CLEANUP_COMPLETE	Heating Oil Tank	7470 SW CHERRY DR	Tigard	WASHINGTON	10/31/2018	OR Dept. of Environmental Quality - Leaking Underground Storage Tank database (DEQ\LUST-NFA)	M26	UST - Confirmed Leaking but listed as NFA - DEQ LUST List	L
LUST - NFA - Heating Oil Tank	34-03-1925	CLEANUP_COMPLETE	Heating Oil Tank	11480 SW FONNER ST	Tigard	WASHINGTON	10/31/2018	OR Dept. of Environmental Quality - Leaking Underground Storage Tank database (DEQ\LUST-NFA)	M26	UST - Confirmed Leaking but listed as NFA - DEQ LUST List	L
LUST - NFA - Heating Oil Tank	34-03-1981	CLEANUP_COMPLETE	Heating Oil Tank	11750 SW 90TH AVE	Tigard	WASHINGTON	10/31/2018	OR Dept. of Environmental Quality - Leaking Underground Storage Tank database (DEQ\LUST-NFA)	M26	UST - Confirmed Leaking but listed as NFA - DEQ LUST List	L
LUST - NFA - Heating Oil Tank	34-03-2299	CLEANUP_COMPLETE	Heating Oil Tank	14645 SW BEEF BEND RD	N/A	WASHINGTON	10/31/2018	OR Dept. of Environmental Quality - Leaking Underground Storage Tank database (DEQ\LUST-NFA)	M26	UST - Confirmed Leaking but listed as NFA - DEQ LUST List	L
LUST - NFA - Heating Oil Tank	34-03-2496	CLEANUP_COMPLETE	Heating Oil Tank	16715 SW 137TH AVE	N/A	WASHINGTON	10/31/2018	OR Dept. of Environmental Quality - Leaking Underground Storage Tank database (DEQ\LUST-NFA)	M26	UST - Confirmed Leaking but listed as NFA - DEQ LUST List	L
LUST - NFA - Heating Oil Tank	34-00-0364	CLEANUP_COMPLETE	Heating Oil Tank	12560 SW CABALLERO CT	Beaverton	WASHINGTON	10/31/2018	OR Dept. of Environmental Quality - Leaking Underground Storage Tank database (DEQ\LUST-NFA)	M26	UST - Confirmed Leaking but listed as NFA - DEQ LUST List	L
LUST - NFA - Heating Oil Tank	34-00-0201	CLEANUP_COMPLETE	Heating Oil Tank	11435 SW TIGARD ST	Tigard	WASHINGTON	10/31/2018	OR Dept. of Environmental Quality - Leaking Underground Storage Tank database (DEQ\LUST-NFA)	M26	UST - Confirmed Leaking but listed as NFA - DEQ LUST List	L
LUST - NFA - Heating Oil Tank	26-03-1934	CLEANUP_COMPLETE	Heating Oil Tank	10605 SW COOK LN	Tigard	WASHINGTON	10/31/2018	OR Dept. of Environmental Quality - Leaking Underground Storage Tank database (DEQ\LUST-NFA)	M26	UST - Confirmed Leaking but listed as NFA - DEQ LUST List	L
LUST - NFA - Heating Oil Tank	34-04-0217	CLEANUP_COMPLETE	Heating Oil Tank	14060 SW BEEF BEND RD	N/A	WASHINGTON	10/31/2018	OR Dept. of Environmental Quality - Leaking Underground Storage Tank database (DEQ\LUST-NFA)	M26	UST - Confirmed Leaking but listed as NFA - DEQ LUST List	L
LUST - NFA - Heating Oil Tank	34-05-2175	CLEANUP_COMPLETE	Heating Oil Tank	14060 SW BEEF BEND RD	N/A	WASHINGTON	10/31/2018	OR Dept. of Environmental Quality - Leaking Underground Storage Tank database (DEQ\LUST-NFA)	M26	UST - Confirmed Leaking but listed as NFA - DEQ LUST List	L
LUST - NFA - Heating Oil Tank	34-04-0110	CLEANUP_COMPLETE	Heating Oil Tank	17285 SW 108TH AVE	N/A	WASHINGTON	10/31/2018	OR Dept. of Environmental Quality - Leaking Underground Storage Tank database (DEQ\LUST-NFA)	M26	UST - Confirmed Leaking but listed as NFA - DEQ LUST List	L

Database Identifier (DB_ID)	Site Identifier	Status	Common Name	Address	City	County	Retrieval Date (RET_DATE)	Data Source	DEQ PCS Code	DEQ PCS Type	Relative Risk
LUST - NFA - Heating Oil Tank	34-04-0598	CLEANUP_COMPLETE	Heating Oil Tank	12242 SW TIPPITT PL	N/A	WASHINGTON	10/31/2018	OR Dept. of Environmental Quality - Leaking Underground Storage Tank database (DEQ\LUST-NFA)	M26	UST - Confirmed Leaking but listed as NFA - DEQ LUST List	L
LUST - NFA - Heating Oil Tank	34-04-0661	CLEANUP_COMPLETE	Heating Oil Tank	11685 SW NORTH DAKOTA ST	Tigard	WASHINGTON	10/31/2018	OR Dept. of Environmental Quality - Leaking Underground Storage Tank database (DEQ\LUST-NFA)	M26	UST - Confirmed Leaking but listed as NFA - DEQ LUST List	L
LUST - NFA - Heating Oil Tank	26-04-0717	CLEANUP_COMPLETE	Heating Oil Tank	16055 SW COLONY DR	N/A	WASHINGTON	10/31/2018	OR Dept. of Environmental Quality - Leaking Underground Storage Tank database (DEQ\LUST-NFA)	M26	UST - Confirmed Leaking but listed as NFA - DEQ LUST List	L
LUST - NFA - Heating Oil Tank	34-04-0826	CLEANUP_COMPLETE	Heating Oil Tank	10475 SW MCDONALD ST	Tigard	WASHINGTON	10/31/2018	OR Dept. of Environmental Quality - Leaking Underground Storage Tank database (DEQ\LUST-NFA)	M26	UST - Confirmed Leaking but listed as NFA - DEQ LUST List	L
LUST - NFA - Heating Oil Tank	34-04-0857	CLEANUP_COMPLETE	Heating Oil Tank	12355 SW ALBERTA ST	N/A	WASHINGTON	10/31/2018	OR Dept. of Environmental Quality - Leaking Underground Storage Tank database (DEQ\LUST-NFA)	M26	UST - Confirmed Leaking but listed as NFA - DEQ LUST List	L
LUST - NFA - Heating Oil Tank	34-04-1123	CLEANUP_COMPLETE	Heating Oil Tank	11490 SW GREENBURG RD	Tigard	WASHINGTON	10/31/2018	OR Dept. of Environmental Quality - Leaking Underground Storage Tank database (DEQ\LUST-NFA)	M26	UST - Confirmed Leaking but listed as NFA - DEQ LUST List	L
LUST - NFA - Heating Oil Tank	34-04-1157	CLEANUP_COMPLETE	Heating Oil Tank	14965 SW BULL MOUNTAIN RD	N/A	WASHINGTON	10/31/2018	OR Dept. of Environmental Quality - Leaking Underground Storage Tank database (DEQ\LUST-NFA)	M26	UST - Confirmed Leaking but listed as NFA - DEQ LUST List	L
LUST - NFA - Heating Oil Tank	34-04-1246	CLEANUP_COMPLETE	Heating Oil Tank	12020 SW WALNUT ST	N/A	WASHINGTON	10/31/2018	OR Dept. of Environmental Quality - Leaking Underground Storage Tank database (DEQ\LUST-NFA)	M26	UST - Confirmed Leaking but listed as NFA - DEQ LUST List	L
LUST - NFA - Heating Oil Tank	26-04-2414	CLEANUP_COMPLETE	Heating Oil Tank	14170 SW PACIFIC HWY	Tigard	WASHINGTON	10/31/2018	OR Dept. of Environmental Quality - Leaking Underground Storage Tank database (DEQ\LUST-NFA)	M26	UST - Confirmed Leaking but listed as NFA - DEQ LUST List	L
LUST - NFA - Heating Oil Tank	34-04-2401	CLEANUP_COMPLETE	Heating Oil Tank	13900 SW BARROWS ROAD	Tigard	WASHINGTON	10/31/2018	OR Dept. of Environmental Quality - Leaking Underground Storage Tank database (DEQ\LUST-NFA)	M26	UST - Confirmed Leaking but listed as NFA - DEQ LUST List	L
LUST - NFA - Heating Oil Tank	34-06-0109	CLEANUP_COMPLETE	Heating Oil Tank	11705 SW NORTH DAKOTA STREET	Tigard	WASHINGTON	10/31/2018	OR Dept. of Environmental Quality - Leaking Underground Storage Tank database (DEQ\LUST-NFA)	M26	UST - Confirmed Leaking but listed as NFA - DEQ LUST List	L
LUST - NFA - Heating Oil Tank	34-06-1175	CLEANUP_COMPLETE	Heating Oil Tank	11060 SW NORTH DAKOTA ST	Tigard	WASHINGTON	10/31/2018	OR Dept. of Environmental Quality - Leaking Underground Storage Tank database (DEQ\LUST-NFA)	M26	UST - Confirmed Leaking but listed as NFA - DEQ LUST List	L
LUST - NFA - Heating Oil Tank	34-06-0052	CLEANUP_COMPLETE	Heating Oil Tank	8925 SW CENTER ST	Tigard	WASHINGTON	10/31/2018	OR Dept. of Environmental Quality - Leaking Underground Storage Tank database (DEQ\LUST-NFA)	M26	UST - Confirmed Leaking but listed as NFA - DEQ LUST List	L
LUST - NFA - Heating Oil Tank	34-06-0058	CLEANUP_COMPLETE	Heating Oil Tank	11775 SW 91ST AVE	Tigard	WASHINGTON	10/31/2018	OR Dept. of Environmental Quality - Leaking Underground Storage Tank database (DEQ\LUST-NFA)	M26	UST - Confirmed Leaking but listed as NFA - DEQ LUST List	L
LUST - NFA - Heating Oil Tank	34-06-0141	CLEANUP_COMPLETE	Heating Oil Tank	9865 SW JOHNSON ST	Tigard	WASHINGTON	10/31/2018	OR Dept. of Environmental Quality - Leaking Underground Storage Tank database (DEQ\LUST-NFA)	M26	UST - Confirmed Leaking but listed as NFA - DEQ LUST List	L
LUST - NFA - Heating Oil Tank	34-06-0417	CLEANUP_COMPLETE	Heating Oil Tank	13990 SW HALL BLVD	Tigard	WASHINGTON	10/31/2018	OR Dept. of Environmental Quality - Leaking Underground Storage Tank database (DEQ\LUST-NFA)	M26	UST - Confirmed Leaking but listed as NFA - DEQ LUST List	L
LUST - NFA - Heating Oil Tank	34-05-1874	CLEANUP_COMPLETE	Heating Oil Tank	9945 SW PEMBROOK ST	Tigard	WASHINGTON	10/31/2018	OR Dept. of Environmental Quality - Leaking Underground Storage Tank database (DEQ\LUST-NFA)	M26	UST - Confirmed Leaking but listed as NFA - DEQ LUST List	L

Database Identifier (DB_ID)	Site Identifier	Status	Common Name	Address	City	County	Retrieval Date (RET_DATE)	Data Source	DEQ PCS Code	DEQ PCS Type	Relative Risk
LUST - NFA - Heating Oil Tank	34-05-1883	CLEANUP_COMPLETE	Heating Oil Tank	11895 SW LINCOLN AVE	Tigard	WASHINGTON	10/31/2018	OR Dept. of Environmental Quality - Leaking Underground Storage Tank database (DEQ\LUST-NFA)	M26	UST - Confirmed Leaking but listed as NFA - DEQ LUST List	L
LUST - NFA - Heating Oil Tank	34-05-1884	CLEANUP_COMPLETE	Heating Oil Tank	11930 SW LINCOLN AVE	Tigard	WASHINGTON	10/31/2018	OR Dept. of Environmental Quality - Leaking Underground Storage Tank database (DEQ\LUST-NFA)	M26	UST - Confirmed Leaking but listed as NFA - DEQ LUST List	L
LUST - NFA - Heating Oil Tank	34-05-2063	CLEANUP_COMPLETE	Heating Oil Tank	14840 SW 79TH AVE	Tigard	WASHINGTON	10/31/2018	OR Dept. of Environmental Quality - Leaking Underground Storage Tank database (DEQ\LUST-NFA)	M26	UST - Confirmed Leaking but listed as NFA - DEQ LUST List	L
LUST - NFA - Heating Oil Tank	34-05-2196	CLEANUP_COMPLETE	Heating Oil Tank	12210 SW ALBERTA ST	N/A	WASHINGTON	10/31/2018	OR Dept. of Environmental Quality - Leaking Underground Storage Tank database (DEQ\LUST-NFA)	M26	UST - Confirmed Leaking but listed as NFA - DEQ LUST List	L
LUST - NFA - Heating Oil Tank	34-05-1083	CLEANUP_COMPLETE	Heating Oil Tank	11865 SW 95TH AVE	Tigard	WASHINGTON	10/31/2018	OR Dept. of Environmental Quality - Leaking Underground Storage Tank database (DEQ\LUST-NFA)	M26	UST - Confirmed Leaking but listed as NFA - DEQ LUST List	L
LUST - NFA - Heating Oil Tank	34-05-1210	CLEANUP_COMPLETE	Heating Oil Tank	12300 SW KNOLL DR	Tigard	WASHINGTON	10/31/2018	OR Dept. of Environmental Quality - Leaking Underground Storage Tank database (DEQ\LUST-NFA)	M26	UST - Confirmed Leaking but listed as NFA - DEQ LUST List	L
LUST - NFA - Heating Oil Tank	34-05-1462	CLEANUP_COMPLETE	Heating Oil Tank	9895 SW INEZ ST	Tigard	WASHINGTON	10/31/2018	OR Dept. of Environmental Quality - Leaking Underground Storage Tank database (DEQ\LUST-NFA)	M26	UST - Confirmed Leaking but listed as NFA - DEQ LUST List	L
LUST - NFA - Heating Oil Tank	26-05-1476	CLEANUP_COMPLETE	Heating Oil Tank	11675 SW 91ST AVE	Tigard	WASHINGTON	10/31/2018	OR Dept. of Environmental Quality - Leaking Underground Storage Tank database (DEQ\LUST-NFA)	M26	UST - Confirmed Leaking but listed as NFA - DEQ LUST List	L
LUST - NFA - Heating Oil Tank	34-05-0514	CLEANUP_COMPLETE	Heating Oil Tank	11330 SW 90TH AVE	Tigard	WASHINGTON	10/31/2018	OR Dept. of Environmental Quality - Leaking Underground Storage Tank database (DEQ\LUST-NFA)	M26	UST - Confirmed Leaking but listed as NFA - DEQ LUST List	L
LUST - NFA - Heating Oil Tank	34-04-2479	CLEANUP_COMPLETE	Heating Oil Tank	11635 SW 90TH AVE	Tigard	WASHINGTON	10/31/2018	OR Dept. of Environmental Quality - Leaking Underground Storage Tank database (DEQ\LUST-NFA)	M26	UST - Confirmed Leaking but listed as NFA - DEQ LUST List	L
LUST - NFA - Heating Oil Tank	34-04-2515	CLEANUP_COMPLETE	Heating Oil Tank	12005 SW HALL BLVD	Tigard	WASHINGTON	10/31/2018	OR Dept. of Environmental Quality - Leaking Underground Storage Tank database (DEQ\LUST-NFA)	M26	UST - Confirmed Leaking but listed as NFA - DEQ LUST List	L
LUST - NFA - Heating Oil Tank	34-05-0032	CLEANUP_COMPLETE	Heating Oil Tank	11370 SW TIGARD ST	Tigard	WASHINGTON	10/31/2018	OR Dept. of Environmental Quality - Leaking Underground Storage Tank database (DEQ\LUST-NFA)	M26	UST - Confirmed Leaking but listed as NFA - DEQ LUST List	L
LUST - NFA - Heating Oil Tank	34-05-0104	CLEANUP_COMPLETE	Heating Oil Tank	12765 SW WATKINS AVE	Tigard	WASHINGTON	10/31/2018	OR Dept. of Environmental Quality - Leaking Underground Storage Tank database (DEQ\LUST-NFA)	M26	UST - Confirmed Leaking but listed as NFA - DEQ LUST List	L
LUST - NFA - Heating Oil Tank	34-05-0105	CLEANUP_COMPLETE	Heating Oil Tank	9600 SW FREWING ST	Tigard	WASHINGTON	10/31/2018	OR Dept. of Environmental Quality - Leaking Underground Storage Tank database (DEQ\LUST-NFA)	M26	UST - Confirmed Leaking but listed as NFA - DEQ LUST List	L
LUST - NFA - Heating Oil Tank	34-04-1594	CLEANUP_COMPLETE	Heating Oil Tank	8730 SW SCOFFINS ST	Tigard	WASHINGTON	10/31/2018	OR Dept. of Environmental Quality - Leaking Underground Storage Tank database (DEQ\LUST-NFA)	M26	UST - Confirmed Leaking but listed as NFA - DEQ LUST List	L
LUST - NFA - Heating Oil Tank	34-04-1849	CLEANUP_COMPLETE	Heating Oil Tank	10240 SW KATHERINE ST	Tigard	WASHINGTON	10/31/2018	OR Dept. of Environmental Quality - Leaking Underground Storage Tank database (DEQ\LUST-NFA)	M26	UST - Confirmed Leaking but listed as NFA - DEQ LUST List	L
LUST - NFA - Heating Oil Tank	26-04-1874	CLEANUP_COMPLETE	Heating Oil Tank	10265 SW VIEW TER	Tigard	WASHINGTON	10/31/2018	OR Dept. of Environmental Quality - Leaking Underground Storage Tank database (DEQ\LUST-NFA)	M26	UST - Confirmed Leaking but listed as NFA - DEQ LUST List	L

Database Identifier (DB_ID)	Site Identifier	Status	Common Name	Address	City	County	Retrieval Date (RET_DATE)	Data Source	DEQ PCS Code	DEQ PCS Type	Relative Risk
LUST - NFA - Heating Oil Tank	34-04-2060	CLEANUP_COMPLETE	Heating Oil Tank	16770 SW 113TH AVE	N/A	WASHINGTON	10/31/2018	OR Dept. of Environmental Quality - Leaking Underground Storage Tank database (DEQ\LUST-NFA)	M26	UST - Confirmed Leaking but listed as NFA - DEQ LUST List	L
LUST - NFA - Heating Oil Tank	34-04-2072	CLEANUP_COMPLETE	Heating Oil Tank	11476 SW TWIN PARK PL	Tigard	WASHINGTON	10/31/2018	OR Dept. of Environmental Quality - Leaking Underground Storage Tank database (DEQ\LUST-NFA)	M26	UST - Confirmed Leaking but listed as NFA - DEQ LUST List	L
LUST - NFA - Heating Oil Tank	34-04-2116	CLEANUP_COMPLETE	Heating Oil Tank	14100 SW RIVER LN	N/A	WASHINGTON	10/31/2018	OR Dept. of Environmental Quality - Leaking Underground Storage Tank database (DEQ\LUST-NFA)	M26	UST - Confirmed Leaking but listed as NFA - DEQ LUST List	L
LUST - NFA - Heating Oil Tank	34-04-2161	CLEANUP_COMPLETE	Heating Oil Tank	10220 SW VIEW TER	Tigard	WASHINGTON	10/31/2018	OR Dept. of Environmental Quality - Leaking Underground Storage Tank database (DEQ\LUST-NFA)	M26	UST - Confirmed Leaking but listed as NFA - DEQ LUST List	L
LUST - NFA - Heating Oil Tank	34-06-1479	CLEANUP_COMPLETE	Heating Oil Tank	13150 SW WATKINS AVE	Tigard	WASHINGTON	10/31/2018	OR Dept. of Environmental Quality - Leaking Underground Storage Tank database (DEQ\LUST-NFA)	M26	UST - Confirmed Leaking but listed as NFA - DEQ LUST List	L
LUST - NFA - Heating Oil Tank	34-06-1534	CLEANUP_COMPLETE	Heating Oil Tank	9680 SW OMARA ST	Tigard	WASHINGTON	10/31/2018	OR Dept. of Environmental Quality - Leaking Underground Storage Tank database (DEQ\LUST-NFA)	M26	UST - Confirmed Leaking but listed as NFA - DEQ LUST List	L
LUST - NFA - Heating Oil Tank	34-06-1679	CLEANUP_COMPLETE	Heating Oil Tank	9920 SW VIEW TER	Tigard	WASHINGTON	10/31/2018	OR Dept. of Environmental Quality - Leaking Underground Storage Tank database (DEQ\LUST-NFA)	M26	UST - Confirmed Leaking but listed as NFA - DEQ LUST List	L
LUST - NFA - Heating Oil Tank	34-06-1769	CLEANUP_COMPLETE	Heating Oil Tank	12915 SW WALNUT ST	Tigard	WASHINGTON	10/31/2018	OR Dept. of Environmental Quality - Leaking Underground Storage Tank database (DEQ\LUST-NFA)	M26	UST - Confirmed Leaking but listed as NFA - DEQ LUST List	L
LUST - NFA - Heating Oil Tank	34-06-1853	CLEANUP_COMPLETE	Heating Oil Tank	15890 SW COLONY DR	N/A	WASHINGTON	10/31/2018	OR Dept. of Environmental Quality - Leaking Underground Storage Tank database (DEQ\LUST-NFA)	M26	UST - Confirmed Leaking but listed as NFA - DEQ LUST List	L
LUST - NFA - Heating Oil Tank	34-06-0786	CLEANUP_COMPLETE	Heating Oil Tank	17700 SW SHASTA TRL	Tualatin	WASHINGTON	10/31/2018	OR Dept. of Environmental Quality - Leaking Underground Storage Tank database (DEQ\LUST-NFA)	M26	UST - Confirmed Leaking but listed as NFA - DEQ LUST List	L
LUST - NFA - Heating Oil Tank	34-06-1067	CLEANUP_COMPLETE	Heating Oil Tank	19270 SW PACIFIC HWY	N/A	WASHINGTON	10/31/2018	OR Dept. of Environmental Quality - Leaking Underground Storage Tank database (DEQ\LUST-NFA)	M26	UST - Confirmed Leaking but listed as NFA - DEQ LUST List	L
LUST - NFA - Heating Oil Tank	34-06-1172	CLEANUP_COMPLETE	Heating Oil Tank	12570 SW WALNUT ST	Tigard	WASHINGTON	10/31/2018	OR Dept. of Environmental Quality - Leaking Underground Storage Tank database (DEQ\LUST-NFA)	M26	UST - Confirmed Leaking but listed as NFA - DEQ LUST List	L
LUST - NFA - Heating Oil Tank	34-06-1407	CLEANUP_COMPLETE	Heating Oil Tank	10865 SW PARK ST	Tigard	WASHINGTON	10/31/2018	OR Dept. of Environmental Quality - Leaking Underground Storage Tank database (DEQ\LUST-NFA)	M26	UST - Confirmed Leaking but listed as NFA - DEQ LUST List	L
LUST - NFA - Heating Oil Tank	34-06-1903	CLEANUP_COMPLETE	Heating Oil Tank	15350 SW BULL MOUNTAIN RD	N/A	WASHINGTON	10/31/2018	OR Dept. of Environmental Quality - Leaking Underground Storage Tank database (DEQ\LUST-NFA)	M26	UST - Confirmed Leaking but listed as NFA - DEQ LUST List	L
LUST - NFA - Heating Oil Tank	34-07-0114	CLEANUP_COMPLETE	Heating Oil Tank	13770 SW PACIFIC HWY	Tigard	WASHINGTON	10/31/2018	OR Dept. of Environmental Quality - Leaking Underground Storage Tank database (DEQ\LUST-NFA)	M26	UST - Confirmed Leaking but listed as NFA - DEQ LUST List	L
LUST - NFA - Heating Oil Tank	34-07-0290	CLEANUP_COMPLETE	Heating Oil Tank	14775 SW 76TH AVE	Tigard	WASHINGTON	10/31/2018	OR Dept. of Environmental Quality - Leaking Underground Storage Tank database (DEQ\LUST-NFA)	M26	UST - Confirmed Leaking but listed as NFA - DEQ LUST List	L
LUST - NFA - Heating Oil Tank	34-07-0340	CLEANUP_COMPLETE	Heating Oil Tank	12325 SW ALBERTA ST	N/A	WASHINGTON	10/31/2018	OR Dept. of Environmental Quality - Leaking Underground Storage Tank database (DEQ\LUST-NFA)	M26	UST - Confirmed Leaking but listed as NFA - DEQ LUST List	L

Database Identifier (DB_ID)	Site Identifier	Status	Common Name	Address	City	County	Retrieval Date (RET_DATE)	Data Source	DEQ PCS Code	DEQ PCS Type	Relative Risk
LUST - NFA - Heating Oil Tank	02-07-0747	CLEANUP_COMPLETE	Heating Oil Tank	15615 SW 74TH AVE	Tigard	WASHINGTON	10/31/2018	OR Dept. of Environmental Quality - Leaking Underground Storage Tank database (DEQ\LUST-NFA)	M26	UST - Confirmed Leaking but listed as NFA - DEQ LUST List	L
LUST - NFA - Heating Oil Tank	34-07-0746	CLEANUP_COMPLETE	Heating Oil Tank	15615 SW 74TH AVE	Tigard	WASHINGTON	10/31/2018	OR Dept. of Environmental Quality - Leaking Underground Storage Tank database (DEQ\LUST-NFA)	M26	UST - Confirmed Leaking but listed as NFA - DEQ LUST List	L
LUST - NFA - Heating Oil Tank	34-07-0774	CLEANUP_COMPLETE	Heating Oil Tank	12030 SW 135TH AVE	Tigard	WASHINGTON	10/31/2018	OR Dept. of Environmental Quality - Leaking Underground Storage Tank database (DEQ\LUST-NFA)	M26	UST - Confirmed Leaking but listed as NFA - DEQ LUST List	L
LUST - NFA - Heating Oil Tank	34-07-0906	CLEANUP_COMPLETE	Heating Oil Tank	13855 SW HALL BLVD	Tigard	WASHINGTON	10/31/2018	OR Dept. of Environmental Quality - Leaking Underground Storage Tank database (DEQ\LUST-NFA)	M26	UST - Confirmed Leaking but listed as NFA - DEQ LUST List	L
LUST - NFA - Heating Oil Tank	34-07-0911	CLEANUP_COMPLETE	Heating Oil Tank	14059 SW 119TH PL	N/A	WASHINGTON	10/31/2018	OR Dept. of Environmental Quality - Leaking Underground Storage Tank database (DEQ\LUST-NFA)	M26	UST - Confirmed Leaking but listed as NFA - DEQ LUST List	L
LUST - NFA - Heating Oil Tank	34-07-0949	CLEANUP_COMPLETE	Heating Oil Tank	11630 SW HALL BLVD	Tigard	WASHINGTON	10/31/2018	OR Dept. of Environmental Quality - Leaking Underground Storage Tank database (DEQ\LUST-NFA)	M26	UST - Confirmed Leaking but listed as NFA - DEQ LUST List	L
LUST - NFA - Heating Oil Tank	34-07-1571	CLEANUP_COMPLETE	Heating Oil Tank	16605 SW UPPER BOONES FERRY RD	Durham	WASHINGTON	10/31/2018	OR Dept. of Environmental Quality - Leaking Underground Storage Tank database (DEQ\LUST-NFA)	M26	UST - Confirmed Leaking but listed as NFA - DEQ LUST List	L
LUST - NFA - Heating Oil Tank	34-07-1729	CLEANUP_COMPLETE	Heating Oil Tank	13500 SW 121ST AVE	N/A	WASHINGTON	10/31/2018	OR Dept. of Environmental Quality - Leaking Underground Storage Tank database (DEQ\LUST-NFA)	M26	UST - Confirmed Leaking but listed as NFA - DEQ LUST List	L
LUST - NFA - Heating Oil Tank	34-07-1805	CLEANUP_COMPLETE	Heating Oil Tank	11505 SW HERMAN RD	Tualatin	WASHINGTON	10/31/2018	OR Dept. of Environmental Quality - Leaking Underground Storage Tank database (DEQ\LUST-NFA)	M26	UST - Confirmed Leaking but listed as NFA - DEQ LUST List	L
LUST - NFA - Heating Oil Tank	34-08-0384	CLEANUP_COMPLETE	Heating Oil Tank	11640 SW 95TH AVE	Tigard	WASHINGTON	10/31/2018	OR Dept. of Environmental Quality - Leaking Underground Storage Tank database (DEQ\LUST-NFA)	M26	UST - Confirmed Leaking but listed as NFA - DEQ LUST List	L
LUST - NFA - Heating Oil Tank	34-08-0775	CLEANUP_COMPLETE	Heating Oil Tank	10350 SW KABLE ST	Tigard	WASHINGTON	10/31/2018	OR Dept. of Environmental Quality - Leaking Underground Storage Tank database (DEQ\LUST-NFA)	M26	UST - Confirmed Leaking but listed as NFA - DEQ LUST List	L
LUST - NFA - Heating Oil Tank	34-08-1392	CLEANUP_COMPLETE	Heating Oil Tank	11550 SW BULL MOUNTAIN RD	Tigard	WASHINGTON	10/31/2018	OR Dept. of Environmental Quality - Leaking Underground Storage Tank database (DEQ\LUST-NFA)	M26	UST - Confirmed Leaking but listed as NFA - DEQ LUST List	L
LUST - NFA - Heating Oil Tank	34-09-0848	CLEANUP_COMPLETE	Heating Oil Tank	14440 SW 97TH AVE	Tigard	WASHINGTON	10/31/2018	OR Dept. of Environmental Quality - Leaking Underground Storage Tank database (DEQ\LUST-NFA)	M26	UST - Confirmed Leaking but listed as NFA - DEQ LUST List	L
LUST - NFA - Heating Oil Tank	34-09-0884	CLEANUP_COMPLETE	Heating Oil Tank	17026 SW FRIENDLY LN	N/A	WASHINGTON	10/31/2018	OR Dept. of Environmental Quality - Leaking Underground Storage Tank database (DEQ\LUST-NFA)	M26	UST - Confirmed Leaking but listed as NFA - DEQ LUST List	L
LUST - NFA - Heating Oil Tank	34-09-1099	CLEANUP_COMPLETE	Heating Oil Tank	12170 SW MAIN ST	Tigard	WASHINGTON	10/31/2018	OR Dept. of Environmental Quality - Leaking Underground Storage Tank database (DEQ\LUST-NFA)	M26	UST - Confirmed Leaking but listed as NFA - DEQ LUST List	L
LUST - NFA - Heating Oil Tank	34-09-1136	CLEANUP_COMPLETE	Heating Oil Tank	16075 SW BEEF BEND RD	N/A	WASHINGTON	10/31/2018	OR Dept. of Environmental Quality - Leaking Underground Storage Tank database (DEQ\LUST-NFA)	M26	UST - Confirmed Leaking but listed as NFA - DEQ LUST List	L
LUST - NFA - Heating Oil Tank	34-10-0108	CLEANUP_COMPLETE	Heating Oil Tank	11625 SW WALNUT ST	N/A	WASHINGTON	10/31/2018	OR Dept. of Environmental Quality - Leaking Underground Storage Tank database (DEQ\LUST-NFA)	M26	UST - Confirmed Leaking but listed as NFA - DEQ LUST List	L

Database Identifier (DB_ID)	Site Identifier	Status	Common Name	Address	City	County	Retrieval Date (RET_DATE)	Data Source	DEQ PCS Code	DEQ PCS Type	Relative Risk
LUST - NFA - Heating Oil Tank	34-10-0144	CLEANUP_COMPLETE	Heating Oil Tank	12195 SW 124TH AVE	Tigard	WASHINGTON	10/31/2018	OR Dept. of Environmental Quality - Leaking Underground Storage Tank database (DEQ\LUST-NFA)	M26	UST - Confirmed Leaking but listed as NFA - DEQ LUST List	L
LUST - NFA - Heating Oil Tank	34-10-0287	CLEANUP_COMPLETE	Heating Oil Tank	11455 SW SHROPE CT	N/A	WASHINGTON	10/31/2018	OR Dept. of Environmental Quality - Leaking Underground Storage Tank database (DEQ\LUST-NFA)	M26	UST - Confirmed Leaking but listed as NFA - DEQ LUST List	L
LUST - NFA - Heating Oil Tank	34-10-0444	CLEANUP_COMPLETE	Heating Oil Tank	14405 SW 97TH AVE	Tigard	WASHINGTON	10/31/2018	OR Dept. of Environmental Quality - Leaking Underground Storage Tank database (DEQ\LUST-NFA)	M26	UST - Confirmed Leaking but listed as NFA - DEQ LUST List	L
LUST - NFA - Heating Oil Tank	34-10-0472	CLEANUP_COMPLETE	Heating Oil Tank	8485 SW HUNZIKER ST	Tigard	WASHINGTON	10/31/2018	OR Dept. of Environmental Quality - Leaking Underground Storage Tank database (DEQ\LUST-NFA)	M26	UST - Confirmed Leaking but listed as NFA - DEQ LUST List	L
LUST - NFA - Heating Oil Tank	34-10-0473	CLEANUP_COMPLETE	Heating Oil Tank	12360 SW HALL BLVD	Tigard	WASHINGTON	10/31/2018	OR Dept. of Environmental Quality - Leaking Underground Storage Tank database (DEQ\LUST-NFA)	M26	UST - Confirmed Leaking but listed as NFA - DEQ LUST List	L
LUST - NFA - Heating Oil Tank	34-10-0631	CLEANUP_COMPLETE	Heating Oil Tank	12460 SW MAIN ST	Tigard	WASHINGTON	10/31/2018	OR Dept. of Environmental Quality - Leaking Underground Storage Tank database (DEQ\LUST-NFA)	M26	UST - Confirmed Leaking but listed as NFA - DEQ LUST List	L
LUST - NFA - Heating Oil Tank	34-10-1021	CLEANUP_COMPLETE	Heating Oil Tank	8840 SW BURNHAM ST	Tigard	WASHINGTON	10/31/2018	OR Dept. of Environmental Quality - Leaking Underground Storage Tank database (DEQ\LUST-NFA)	M26	UST - Confirmed Leaking but listed as NFA - DEQ LUST List	L
LUST - NFA - Heating Oil Tank	34-10-1057	CLEANUP_COMPLETE	Heating Oil Tank	15740 SW DEERCREST LN	Beaverton	WASHINGTON	10/31/2018	OR Dept. of Environmental Quality - Leaking Underground Storage Tank database (DEQ\LUST-NFA)	M26	UST - Confirmed Leaking but listed as NFA - DEQ LUST List	L
LUST - NFA - Heating Oil Tank	34-10-1109	CLEANUP_COMPLETE	Heating Oil Tank	16200 SW GRIMSON CT	Tigard	WASHINGTON	10/31/2018	OR Dept. of Environmental Quality - Leaking Underground Storage Tank database (DEQ\LUST-NFA)	M26	UST - Confirmed Leaking but listed as NFA - DEQ LUST List	L
LUST - NFA - Heating Oil Tank	34-10-1154	CLEANUP_COMPLETE	Heating Oil Tank	10040 SW GARRETT ST	Tigard	WASHINGTON	10/31/2018	OR Dept. of Environmental Quality - Leaking Underground Storage Tank database (DEQ\LUST-NFA)	M26	UST - Confirmed Leaking but listed as NFA - DEQ LUST List	L
LUST - NFA - Heating Oil Tank	34-11-0209	CLEANUP_COMPLETE	Heating Oil Tank	15780 SW BULL MOUNTAIN RD	N/A	WASHINGTON	10/31/2018	OR Dept. of Environmental Quality - Leaking Underground Storage Tank database (DEQ\LUST-NFA)	M26	UST - Confirmed Leaking but listed as NFA - DEQ LUST List	L
LUST - NFA - Heating Oil Tank	34-11-0724	CLEANUP_COMPLETE	Heating Oil Tank	11665 SW GREENBURG RD	Tigard	WASHINGTON	10/31/2018	OR Dept. of Environmental Quality - Leaking Underground Storage Tank database (DEQ\LUST-NFA)	M26	UST - Confirmed Leaking but listed as NFA - DEQ LUST List	L
LUST - NFA - Heating Oil Tank	34-11-1175	CLEANUP_COMPLETE	Heating Oil Tank	10760 SW DERRY DELL CT	Tigard	WASHINGTON	10/31/2018	OR Dept. of Environmental Quality - Leaking Underground Storage Tank database (DEQ\LUST-NFA)	M26	UST - Confirmed Leaking but listed as NFA - DEQ LUST List	L
LUST - NFA - Heating Oil Tank	34-11-1210	CLEANUP_COMPLETE	Heating Oil Tank	12290 SW MARION ST	N/A	WASHINGTON	10/31/2018	OR Dept. of Environmental Quality - Leaking Underground Storage Tank database (DEQ\LUST-NFA)	M26	UST - Confirmed Leaking but listed as NFA - DEQ LUST List	L
LUST - NFA - Heating Oil Tank	34-12-0736	CLEANUP_COMPLETE	Heating Oil Tank	9765 SW SATTTLER ST	Tigard	WASHINGTON	10/31/2018	OR Dept. of Environmental Quality - Leaking Underground Storage Tank database (DEQ\LUST-NFA)	M26	UST - Confirmed Leaking but listed as NFA - DEQ LUST List	L
LUST - NFA - Heating Oil Tank	34-12-0788	CLEANUP_COMPLETE	Heating Oil Tank	11320 SW WALNUT ST	Tigard	WASHINGTON	10/31/2018	OR Dept. of Environmental Quality - Leaking Underground Storage Tank database (DEQ\LUST-NFA)	M26	UST - Confirmed Leaking but listed as NFA - DEQ LUST List	L
LUST - NFA - Heating Oil Tank	34-12-0960	CLEANUP_COMPLETE	Heating Oil Tank	13125 SW BULL MOUNTAIN RD	Tigard	WASHINGTON	10/31/2018	OR Dept. of Environmental Quality - Leaking Underground Storage Tank database (DEQ\LUST-NFA)	M26	UST - Confirmed Leaking but listed as NFA - DEQ LUST List	L

Database Identifier (DB_ID)	Site Identifier	Status	Common Name	Address	City	County	Retrieval Date (RET_DATE)	Data Source	DEQ PCS Code	DEQ PCS Type	Relative Risk
LUST - NFA - Heating Oil Tank	34-12-1173	CLEANUP_COMPLETE	Heating Oil Tank	10880 SW DERRY DELL CT	Tigard	WASHINGTON	10/31/2018	OR Dept. of Environmental Quality - Leaking Underground Storage Tank database (DEQ\LUST-NFA)	M26	UST - Confirmed Leaking but listed as NFA - DEQ LUST List	L
LUST - NFA - Heating Oil Tank	34-12-1174	CLEANUP_COMPLETE	Heating Oil Tank	10880 SW DERRY DELL CT	Tigard	WASHINGTON	10/31/2018	OR Dept. of Environmental Quality - Leaking Underground Storage Tank database (DEQ\LUST-NFA)	M26	UST - Confirmed Leaking but listed as NFA - DEQ LUST List	L
LUST - NFA - Heating Oil Tank	34-12-1307	CLEANUP_COMPLETE	Heating Oil Tank	16550 SW 113TH AVE	N/A	WASHINGTON	10/31/2018	OR Dept. of Environmental Quality - Leaking Underground Storage Tank database (DEQ\LUST-NFA)	M26	UST - Confirmed Leaking but listed as NFA - DEQ LUST List	L
LUST - NFA - Heating Oil Tank	34-12-1313	CLEANUP_COMPLETE	Heating Oil Tank	14350 SW 100TH AVE	Tigard	WASHINGTON	10/31/2018	OR Dept. of Environmental Quality - Leaking Underground Storage Tank database (DEQ\LUST-NFA)	M26	UST - Confirmed Leaking but listed as NFA - DEQ LUST List	L
LUST - NFA - Heating Oil Tank	34-12-1366	CLEANUP_COMPLETE	Heating Oil Tank	16655 SW SCHOLLS FERRY RD	N/A	WASHINGTON	10/31/2018	OR Dept. of Environmental Quality - Leaking Underground Storage Tank database (DEQ\LUST-NFA)	M26	UST - Confirmed Leaking but listed as NFA - DEQ LUST List	L
LUST - NFA - Heating Oil Tank	34-13-0193	CLEANUP_COMPLETE	Heating Oil Tank	11400 SW GREENBURG RD	Tigard	WASHINGTON	10/31/2018	OR Dept. of Environmental Quality - Leaking Underground Storage Tank database (DEQ\LUST-NFA)	M26	UST - Confirmed Leaking but listed as NFA - DEQ LUST List	L
LUST - NFA - Heating Oil Tank	34-13-0715	CLEANUP_COMPLETE	Heating Oil Tank	11420 SW 94TH AVE	Tigard	WASHINGTON	10/31/2018	OR Dept. of Environmental Quality - Leaking Underground Storage Tank database (DEQ\LUST-NFA)	M26	UST - Confirmed Leaking but listed as NFA - DEQ LUST List	L
LUST - NFA - Heating Oil Tank	34-13-0854	CLEANUP_COMPLETE	Heating Oil Tank	9765 SW FREWING ST	Tigard	WASHINGTON	10/31/2018	OR Dept. of Environmental Quality - Leaking Underground Storage Tank database (DEQ\LUST-NFA)	M26	UST - Confirmed Leaking but listed as NFA - DEQ LUST List	L
LUST - NFA - Heating Oil Tank	34-13-0865	CLEANUP_COMPLETE	Heating Oil Tank	11880 SW PACIFIC HWY	Tigard	WASHINGTON	10/31/2018	OR Dept. of Environmental Quality - Leaking Underground Storage Tank database (DEQ\LUST-NFA)	M26	UST - Confirmed Leaking but listed as NFA - DEQ LUST List	L
LUST - NFA - Heating Oil Tank	34-13-0887	CLEANUP_COMPLETE	Heating Oil Tank	10340 SW HILLVIEW ST	Tigard	WASHINGTON	10/31/2018	OR Dept. of Environmental Quality - Leaking Underground Storage Tank database (DEQ\LUST-NFA)	M26	UST - Confirmed Leaking but listed as NFA - DEQ LUST List	L
LUST - NFA - Heating Oil Tank	34-13-0902	CLEANUP_COMPLETE	Heating Oil Tank	13235 SW HOWARD DR	N/A	WASHINGTON	10/31/2018	OR Dept. of Environmental Quality - Leaking Underground Storage Tank database (DEQ\LUST-NFA)	M26	UST - Confirmed Leaking but listed as NFA - DEQ LUST List	L
LUST - NFA - Heating Oil Tank	34-13-1205	CLEANUP_COMPLETE	Heating Oil Tank	14435 SW HALL BLVD	Tigard	WASHINGTON	10/31/2018	OR Dept. of Environmental Quality - Leaking Underground Storage Tank database (DEQ\LUST-NFA)	M26	UST - Confirmed Leaking but listed as NFA - DEQ LUST List	L
LUST - NFA - Heating Oil Tank	34-14-0038	CLEANUP_COMPLETE	Heating Oil Tank	14400 SW WEIR RD	Beaverton	WASHINGTON	10/31/2018	OR Dept. of Environmental Quality - Leaking Underground Storage Tank database (DEQ\LUST-NFA)	M26	UST - Confirmed Leaking but listed as NFA - DEQ LUST List	L
LUST - NFA - Heating Oil Tank	34-14-0157	CLEANUP_COMPLETE	Heating Oil Tank	9670 SW HILLVIEW CT	Tigard	WASHINGTON	10/31/2018	OR Dept. of Environmental Quality - Leaking Underground Storage Tank database (DEQ\LUST-NFA)	M26	UST - Confirmed Leaking but listed as NFA - DEQ LUST List	L
LUST - NFA - Heating Oil Tank	34-14-0439	CLEANUP_COMPLETE	Heating Oil Tank	9880 SW SATTLER ST	Tigard	WASHINGTON	10/31/2018	OR Dept. of Environmental Quality - Leaking Underground Storage Tank database (DEQ\LUST-NFA)	M26	UST - Confirmed Leaking but listed as NFA - DEQ LUST List	L
LUST - NFA - Heating Oil Tank	34-14-0448	CLEANUP_COMPLETE	Heating Oil Tank	11795 SW GREENBURG RD	Tigard	WASHINGTON	10/31/2018	OR Dept. of Environmental Quality - Leaking Underground Storage Tank database (DEQ\LUST-NFA)	M26	UST - Confirmed Leaking but listed as NFA - DEQ LUST List	L
LUST - NFA - Heating Oil Tank	34-14-0544	CLEANUP_COMPLETE	Heating Oil Tank	10860 SW PARK ST	Tigard	WASHINGTON	10/31/2018	OR Dept. of Environmental Quality - Leaking Underground Storage Tank database (DEQ\LUST-NFA)	M26	UST - Confirmed Leaking but listed as NFA - DEQ LUST List	L

Database Identifier (DB_ID)	Site Identifier	Status	Common Name	Address	City	County	Retrieval Date (RET_DATE)	Data Source	DEQ PCS Code	DEQ PCS Type	Relative Risk
LUST - NFA - Heating Oil Tank	34-14-0617	CLEANUP_COMPLETE	Heating Oil Tank	14950 SW 100TH AVE	Tigard	WASHINGTON	10/31/2018	OR Dept. of Environmental Quality - Leaking Underground Storage Tank database (DEQ\LUST-NFA)	M26	UST - Confirmed Leaking but listed as NFA - DEQ LUST List	L
LUST - NFA - Heating Oil Tank	34-14-0649	CLEANUP_COMPLETE	Heating Oil Tank	10225 SW HILLVIEW ST	Tigard	WASHINGTON	10/31/2018	OR Dept. of Environmental Quality - Leaking Underground Storage Tank database (DEQ\LUST-NFA)	M26	UST - Confirmed Leaking but listed as NFA - DEQ LUST List	L
LUST - NFA - Heating Oil Tank	34-14-1024	CLEANUP_COMPLETE	Heating Oil Tank	15165 SW BULL MOUNTAIN RD	N/A	WASHINGTON	10/31/2018	OR Dept. of Environmental Quality - Leaking Underground Storage Tank database (DEQ\LUST-NFA)	M26	UST - Confirmed Leaking but listed as NFA - DEQ LUST List	L
LUST - NFA - Heating Oil Tank	34-14-1294	CLEANUP_COMPLETE	Heating Oil Tank	11555 SW 91ST AVE	Tigard	WASHINGTON	10/31/2018	OR Dept. of Environmental Quality - Leaking Underground Storage Tank database (DEQ\LUST-NFA)	M26	UST - Confirmed Leaking but listed as NFA - DEQ LUST List	L
LUST - NFA - Heating Oil Tank	34-14-1576	CLEANUP_COMPLETE	Heating Oil Tank	9095 SW NORTH DAKOTA ST	Tigard	WASHINGTON	10/31/2018	OR Dept. of Environmental Quality - Leaking Underground Storage Tank database (DEQ\LUST-NFA)	M26	UST - Confirmed Leaking but listed as NFA - DEQ LUST List	L
LUST - NFA - Heating Oil Tank	34-14-1631	CLEANUP_COMPLETE	Heating Oil Tank	9675 SW FREWING ST	Tigard	WASHINGTON	10/31/2018	OR Dept. of Environmental Quality - Leaking Underground Storage Tank database (DEQ\LUST-NFA)	M26	UST - Confirmed Leaking but listed as NFA - DEQ LUST List	L
LUST - NFA - Heating Oil Tank	34-15-0104	CLEANUP_COMPLETE	Heating Oil Tank	15555 SW 133RD AVE	N/A	WASHINGTON	10/31/2018	OR Dept. of Environmental Quality - Leaking Underground Storage Tank database (DEQ\LUST-NFA)	M26	UST - Confirmed Leaking but listed as NFA - DEQ LUST List	L
LUST - NFA - Heating Oil Tank	34-15-0266	CLEANUP_COMPLETE	Heating Oil Tank	9650 SW SATTLER ST	Tigard	WASHINGTON	10/31/2018	OR Dept. of Environmental Quality - Leaking Underground Storage Tank database (DEQ\LUST-NFA)	M26	UST - Confirmed Leaking but listed as NFA - DEQ LUST List	L
LUST - NFA - Heating Oil Tank	34-15-0341	CLEANUP_COMPLETE	Heating Oil Tank	8740 SW OMARA ST	Tigard	WASHINGTON	10/31/2018	OR Dept. of Environmental Quality - Leaking Underground Storage Tank database (DEQ\LUST-NFA)	M26	UST - Confirmed Leaking but listed as NFA - DEQ LUST List	L
LUST - NFA - Heating Oil Tank	34-15-0399	CLEANUP_COMPLETE	Heating Oil Tank	17205 SW PACIFIC HWY	N/A	WASHINGTON	10/31/2018	OR Dept. of Environmental Quality - Leaking Underground Storage Tank database (DEQ\LUST-NFA)	M26	UST - Confirmed Leaking but listed as NFA - DEQ LUST List	L
LUST - NFA - Heating Oil Tank	34-15-0856	CLEANUP_COMPLETE	Heating Oil Tank	9025 SW BURNHAM ST	Tigard	WASHINGTON	10/31/2018	OR Dept. of Environmental Quality - Leaking Underground Storage Tank database (DEQ\LUST-NFA)	M26	UST - Confirmed Leaking but listed as NFA - DEQ LUST List	L
LUST - NFA - Heating Oil Tank	34-15-0508	CLEANUP_COMPLETE	Heating Oil Tank	16650 SW UPPER BOONES FERRY RD	Durham	WASHINGTON	10/31/2018	OR Dept. of Environmental Quality - Leaking Underground Storage Tank database (DEQ\LUST-NFA)	M26	UST - Confirmed Leaking but listed as NFA - DEQ LUST List	L
LUST - NFA - Heating Oil Tank	34-15-0693	CLEANUP_COMPLETE	Heating Oil Tank	16130 SW ROYALTY PKWY	King City	WASHINGTON	10/31/2018	OR Dept. of Environmental Quality - Leaking Underground Storage Tank database (DEQ\LUST-NFA)	M26	UST - Confirmed Leaking but listed as NFA - DEQ LUST List	L
LUST - NFA - Heating Oil Tank	34-15-0933	CLEANUP_COMPLETE	Heating Oil Tank	14325 SW 114TH AVE	N/A	WASHINGTON	10/31/2018	OR Dept. of Environmental Quality - Leaking Underground Storage Tank database (DEQ\LUST-NFA)	M26	UST - Confirmed Leaking but listed as NFA - DEQ LUST List	L
LUST - NFA - Heating Oil Tank	34-15-1363	CLEANUP_COMPLETE	Heating Oil Tank	13320 SW WALNUT ST	Tigard	WASHINGTON	10/31/2018	OR Dept. of Environmental Quality - Leaking Underground Storage Tank database (DEQ\LUST-NFA)	M26	UST - Confirmed Leaking but listed as NFA - DEQ LUST List	L
LUST - NFA - Heating Oil Tank	34-15-1542	CLEANUP_COMPLETE	Heating Oil Tank	9735 SW FREWING ST	Tigard	WASHINGTON	10/31/2018	OR Dept. of Environmental Quality - Leaking Underground Storage Tank database (DEQ\LUST-NFA)	M26	UST - Confirmed Leaking but listed as NFA - DEQ LUST List	L
LUST - NFA - Heating Oil Tank	34-15-1731	CLEANUP_COMPLETE	Heating Oil Tank	11720 SW BULL MOUNTAIN RD	Tigard	WASHINGTON	10/31/2018	OR Dept. of Environmental Quality - Leaking Underground Storage Tank database (DEQ\LUST-NFA)	M26	UST - Confirmed Leaking but listed as NFA - DEQ LUST List	L

Database Identifier (DB_ID)	Site Identifier	Status	Common Name	Address	City	County	Retrieval Date (RET_DATE)	Data Source	DEQ PCS Code	DEQ PCS Type	Relative Risk
LUST - NFA - Heating Oil Tank	34-16-0049	CLEANUP_COMPLETE	Heating Oil Tank	8807 SW SPRUCE ST	Tigard	WASHINGTON	10/31/2018	OR Dept. of Environmental Quality - Leaking Underground Storage Tank database (DEQ\LUST-NFA)	M26	UST - Confirmed Leaking but listed as NFA - DEQ LUST List	L
LUST - NFA - Heating Oil Tank	26-16-0559	CLEANUP_COMPLETE	Heating Oil Tank	10330 SW DEL MONTE DR	Tigard	WASHINGTON	10/31/2018	OR Dept. of Environmental Quality - Leaking Underground Storage Tank database (DEQ\LUST-NFA)	M26	UST - Confirmed Leaking but listed as NFA - DEQ LUST List	L
LUST - NFA - Heating Oil Tank	34-16-0558	CLEANUP_COMPLETE	Heating Oil Tank	10330 SW DEL MONTE DR	Tigard	WASHINGTON	10/31/2018	OR Dept. of Environmental Quality - Leaking Underground Storage Tank database (DEQ\LUST-NFA)	M26	UST - Confirmed Leaking but listed as NFA - DEQ LUST List	L
LUST - NFA - Heating Oil Tank	34-16-0646	CLEANUP_COMPLETE	Heating Oil Tank	11760 SW 98TH AVE	Tigard	WASHINGTON	10/31/2018	OR Dept. of Environmental Quality - Leaking Underground Storage Tank database (DEQ\LUST-NFA)	M26	UST - Confirmed Leaking but listed as NFA - DEQ LUST List	L
LUST - NFA - Heating Oil Tank	34-16-0687	CLEANUP_COMPLETE	Heating Oil Tank	9530 SW EDGEWOOD ST	Tigard	WASHINGTON	10/31/2018	OR Dept. of Environmental Quality - Leaking Underground Storage Tank database (DEQ\LUST-NFA)	M26	UST - Confirmed Leaking but listed as NFA - DEQ LUST List	L
LUST - NFA - Heating Oil Tank	34-16-0731	CLEANUP_COMPLETE	Heating Oil Tank	12070 SW WALNUT ST	Tigard	WASHINGTON	10/31/2018	OR Dept. of Environmental Quality - Leaking Underground Storage Tank database (DEQ\LUST-NFA)	M26	UST - Confirmed Leaking but listed as NFA - DEQ LUST List	L
LUST - NFA - Heating Oil Tank	34-16-0975	CLEANUP_COMPLETE	Heating Oil Tank	14545 SW JULIET TER	N/A	WASHINGTON	10/31/2018	OR Dept. of Environmental Quality - Leaking Underground Storage Tank database (DEQ\LUST-NFA)	M26	UST - Confirmed Leaking but listed as NFA - DEQ LUST List	L
LUST - NFA - Heating Oil Tank	34-16-1181	CLEANUP_COMPLETE	Heating Oil Tank	8808 SW SPRUCE ST	Tigard	WASHINGTON	10/31/2018	OR Dept. of Environmental Quality - Leaking Underground Storage Tank database (DEQ\LUST-NFA)	M26	UST - Confirmed Leaking but listed as NFA - DEQ LUST List	L
LUST - NFA - Heating Oil Tank	34-16-1189	CLEANUP_COMPLETE	Heating Oil Tank	10200 SW TIGARD ST	Tigard	WASHINGTON	10/31/2018	OR Dept. of Environmental Quality - Leaking Underground Storage Tank database (DEQ\LUST-NFA)	M26	UST - Confirmed Leaking but listed as NFA - DEQ LUST List	L
LUST - NFA - Heating Oil Tank	34-16-1259	CLEANUP_COMPLETE	Heating Oil Tank	15525 SW BEEF BEND RD	N/A	WASHINGTON	10/31/2018	OR Dept. of Environmental Quality - Leaking Underground Storage Tank database (DEQ\LUST-NFA)	M26	UST - Confirmed Leaking but listed as NFA - DEQ LUST List	L
LUST - NFA - Heating Oil Tank	34-16-1316	CLEANUP_COMPLETE	Heating Oil Tank	10285 SW HILLVIEW ST	Tigard	WASHINGTON	10/31/2018	OR Dept. of Environmental Quality - Leaking Underground Storage Tank database (DEQ\LUST-NFA)	M26	UST - Confirmed Leaking but listed as NFA - DEQ LUST List	L
LUST - NFA - Heating Oil Tank	34-16-1331	CLEANUP_COMPLETE	Heating Oil Tank	10180 SW TIGARD ST	Tigard	WASHINGTON	10/31/2018	OR Dept. of Environmental Quality - Leaking Underground Storage Tank database (DEQ\LUST-NFA)	M26	UST - Confirmed Leaking but listed as NFA - DEQ LUST List	L
LUST - NFA - Heating Oil Tank	34-07-0937	CLEANUP_COMPLETE	Heating Oil Tank	15440 SW ROYALTY PARKWAY	King City	WASHINGTON	10/31/2018	OR Dept. of Environmental Quality - Leaking Underground Storage Tank database (DEQ\LUST-NFA)	M26	UST - Confirmed Leaking but listed as NFA - DEQ LUST List	L
LUST - NFA - Heating Oil Tank	34-13-1195	CLEANUP_COMPLETE	Heating Oil Tank	10330 SW SCHOLLS FERRY RD	Beaverton	WASHINGTON	10/31/2018	OR Dept. of Environmental Quality - Leaking Underground Storage Tank database (DEQ\LUST-NFA)	M26	UST - Confirmed Leaking but listed as NFA - DEQ LUST List	L
LUST - NFA - Heating Oil Tank	34-15-1197	CLEANUP_COMPLETE	Heating Oil Tank	7660 SW FIR STREET	Tigard	WASHINGTON	10/31/2018	OR Dept. of Environmental Quality - Leaking Underground Storage Tank database (DEQ\LUST-NFA)	M26	UST - Confirmed Leaking but listed as NFA - DEQ LUST List	L
LUST - NFA - Heating Oil Tank	34-15-1230	CLEANUP_COMPLETE	Heating Oil Tank	10065 SW JOHNSON ST	Tigard	WASHINGTON	10/31/2018	OR Dept. of Environmental Quality - Leaking Underground Storage Tank database (DEQ\LUST-NFA)	M26	UST - Confirmed Leaking but listed as NFA - DEQ LUST List	L
LUST - NFA - Heating Oil Tank	34-16-1436	CLEANUP_COMPLETE	Heating Oil Tank	10790 SW DERRY DELL CT	Tigard	WASHINGTON	10/31/2018	OR Dept. of Environmental Quality - Leaking Underground Storage Tank database (DEQ\LUST-NFA)	M26	UST - Confirmed Leaking but listed as NFA - DEQ LUST List	L

Database Identifier (DB_ID)	Site Identifier	Status	Common Name	Address	City	County	Retrieval Date (RET_DATE)	Data Source	DEQ PCS Code	DEQ PCS Type	Relative Risk
LUST - NFA - Heating Oil Tank	34-16-1624	CLEANUP_COMPLETE	Heating Oil Tank	11465 SW 92ND AVE	Tigard	WASHINGTON	10/31/2018	OR Dept. of Environmental Quality - Leaking Underground Storage Tank database (DEQ\LUST-NFA)	M26	UST - Confirmed Leaking but listed as NFA - DEQ LUST List	L
LUST - NFA - Heating Oil Tank	34-17-0156	CLEANUP_COMPLETE	Heating Oil Tank	10965 SW ERROL ST	N/A	WASHINGTON	10/31/2018	OR Dept. of Environmental Quality - Leaking Underground Storage Tank database (DEQ\LUST-NFA)	M26	UST - Confirmed Leaking but listed as NFA - DEQ LUST List	L
LUST - NFA - Heating Oil Tank	34-17-0425	CLEANUP_COMPLETE	Heating Oil Tank	13760 SW 121ST AVE	Tigard	WASHINGTON	10/31/2018	OR Dept. of Environmental Quality - Leaking Underground Storage Tank database (DEQ\LUST-NFA)	M26	UST - Confirmed Leaking but listed as NFA - DEQ LUST List	L
LUST - NFA - HINDS GAS	34-00-0850	CLEANUP_COMPLETE	HINDS GAS	12370 SW 124TH AVENUE	Tigard	WASHINGTON	10/31/2018	OR Dept. of Environmental Quality - Leaking Underground Storage Tank database (DEQ\LUST-NFA)	M26	UST - Confirmed Leaking but listed as NFA - DEQ LUST List	L
LUST - NFA - JAMIESON BRUCE & RITA	34-95-0239	CLEANUP_COMPLETE	JAMIESON BRUCE & RITA	13585 SW WALNUT LANE	N/A	WASHINGTON	10/31/2018	OR Dept. of Environmental Quality - Leaking Underground Storage Tank database (DEQ\LUST-NFA)	M26	UST - Confirmed Leaking but listed as NFA - DEQ LUST List	L
LUST - NFA - JEAN STANLEY TRUST	34-08-0405	CLEANUP_COMPLETE	JEAN STANLEY TRUST	15025 SW 161ST AVE	N/A	WASHINGTON	10/31/2018	OR Dept. of Environmental Quality - Leaking Underground Storage Tank database (DEQ\LUST-NFA)	M26	UST - Confirmed Leaking but listed as NFA - DEQ LUST List	L
LUST - NFA - KEM EQUIPMENT	34-92-0128	CLEANUP_COMPLETE	KEM EQUIPMENT	10800 SW HERMAN RD	Tualatin	WASHINGTON	10/31/2018	OR Dept. of Environmental Quality - Leaking Underground Storage Tank database (DEQ\LUST-NFA)	M26	UST - Confirmed Leaking but listed as NFA - DEQ LUST List	L
LUST - NFA - KNEZ BUILDING MATERIAL CO.	34-06-0637	CLEANUP_COMPLETE	KNEZ BUILDING MATERIAL CO.	8185 SW HUNZIKER ST	Tigard	WASHINGTON	10/31/2018	OR Dept. of Environmental Quality - Leaking Underground Storage Tank database (DEQ\LUST-NFA)	M26	UST - Confirmed Leaking but listed as NFA - DEQ LUST List	L
LUST - NFA - LANDIS, DICK	34-97-0437	CLEANUP_COMPLETE	LANDIS, DICK	12215 SW JAMES	Tigard	WASHINGTON	10/31/2018	OR Dept. of Environmental Quality - Leaking Underground Storage Tank database (DEQ\LUST-NFA)	M26	UST - Confirmed Leaking but listed as NFA - DEQ LUST List	L
LUST - NFA - LILE MOVING & STORAGE	34-93-0083	CLEANUP_COMPLETE	LILE MOVING & STORAGE	19480 SW 118TH	Tualatin	WASHINGTON	10/31/2018	OR Dept. of Environmental Quality - Leaking Underground Storage Tank database (DEQ\LUST-NFA)	M26	UST - Confirmed Leaking but listed as NFA - DEQ LUST List	L
LUST - NFA - LUMBERMENS	34-89-0147	CLEANUP_COMPLETE	LUMBERMENS	12585 SW PACIFIC HWY	Tigard	WASHINGTON	10/31/2018	OR Dept. of Environmental Quality - Leaking Underground Storage Tank database (DEQ\LUST-NFA)	M26	UST - Confirmed Leaking but listed as NFA - DEQ LUST List	L
LUST - NFA - MAINTENANCE SHOP	34-92-0155	CLEANUP_COMPLETE	MAINTENANCE SHOP	12800 SW ASH AVE	Tigard	WASHINGTON	10/31/2018	OR Dept. of Environmental Quality - Leaking Underground Storage Tank database (DEQ\LUST-NFA)	M26	UST - Confirmed Leaking but listed as NFA - DEQ LUST List	L
LUST - NFA - MARINE LUMBER CO	34-90-0356	CLEANUP_COMPLETE	MARINE LUMBER CO	11800 SW MYSLONY RD	Tualatin	WASHINGTON	10/31/2018	OR Dept. of Environmental Quality - Leaking Underground Storage Tank database (DEQ\LUST-NFA)	M26	UST - Confirmed Leaking but listed as NFA - DEQ LUST List	L
LUST - NFA - MARSHALL ASSOCIATED CONTRACTORS INC	34-89-0327	CLEANUP_COMPLETE	MARSHALL ASSOCIATED CONTRACTORS INC	10002 SW HERMAN RD	Tualatin	WASHINGTON	10/31/2018	OR Dept. of Environmental Quality - Leaking Underground Storage Tank database (DEQ\LUST-NFA)	M26	UST - Confirmed Leaking but listed as NFA - DEQ LUST List	L
LUST - NFA - MAYFLOWER MOVING & STORAGE	34-99-0256	CLEANUP_COMPLETE	MAYFLOWER MOVING & STORAGE	10685 SW GREENBURG RD	Tigard	WASHINGTON	10/31/2018	OR Dept. of Environmental Quality - Leaking Underground Storage Tank database (DEQ\LUST-NFA)	M26	UST - Confirmed Leaking but listed as NFA - DEQ LUST List	L
LUST - NFA - METRO MACHINERY RIGGING INC	34-03-1118	CLEANUP_COMPLETE	METRO MACHINERY RIGGING INC	19450 SW 129TH AVE	Tualatin	WASHINGTON	10/31/2018	OR Dept. of Environmental Quality - Leaking Underground Storage Tank database (DEQ\LUST-NFA)	M26	UST - Confirmed Leaking but listed as NFA - DEQ LUST List	L
LUST - NFA - MODERN PLUMBING CO.	34-92-0353	CLEANUP_COMPLETE	MODERN PLUMBING CO.	9045 SW BURNHAM ST	Tigard	WASHINGTON	10/31/2018	OR Dept. of Environmental Quality - Leaking Underground Storage Tank database (DEQ\LUST-NFA)	M26	UST - Confirmed Leaking but listed as NFA - DEQ LUST List	L

Database Identifier (DB_ID)	Site Identifier	Status	Common Name	Address	City	County	Retrieval Date (RET_DATE)	Data Source	DEQ PCS Code	DEQ PCS Type	Relative Risk
LUST - NFA - MURRAY HILLS CHEVRON	34-03-1884	CLEANUP_COMPLETE	MURRAY HILLS CHEVRON	14850 SW MURRAY SCHOLLS DR	Beaverton	WASHINGTON	10/31/2018	OR Dept. of Environmental Quality - Leaking Underground Storage Tank database (DEQ\LUST-NFA)	M26	UST - Confirmed Leaking but listed as NFA - DEQ LUST List	L
LUST - NFA - OREGON SANDBLASTING & COATING, INC.	34-90-0215	CLEANUP_COMPLETE	OREGON SANDBLASTING & COATING, INC.	10000 SW HERMAN RD	Tualatin	WASHINGTON	10/31/2018	OR Dept. of Environmental Quality - Leaking Underground Storage Tank database (DEQ\LUST-NFA)	M26	UST - Confirmed Leaking but listed as NFA - DEQ LUST List	L
LUST - NFA - PALMER G. LEWIS CO., INC.	34-88-0111	CLEANUP_COMPLETE	PALMER G. LEWIS CO., INC.	8100 SW HUNZIKER RD	Tigard	WASHINGTON	10/31/2018	OR Dept. of Environmental Quality - Leaking Underground Storage Tank database (DEQ\LUST-NFA)	M26	UST - Confirmed Leaking but listed as NFA - DEQ LUST List	L
LUST - NFA - PERFORMANCE CONTRACTING INC	34-91-0049	CLEANUP_COMPLETE	PERFORMANCE CONTRACTING INC	8015 SW HUNZIKER ST	Tigard	WASHINGTON	10/31/2018	OR Dept. of Environmental Quality - Leaking Underground Storage Tank database (DEQ\LUST-NFA)	M26	UST - Confirmed Leaking but listed as NFA - DEQ LUST List	L
LUST - NFA - POWER RENTAL CO., POWER RENTS, INC.	34-90-0374	CLEANUP_COMPLETE	POWER RENTAL CO., POWER RENTS, INC.	10380 SW CASCADE BLVD	Tigard	WASHINGTON	10/31/2018	OR Dept. of Environmental Quality - Leaking Underground Storage Tank database (DEQ\LUST-NFA)	M26	UST - Confirmed Leaking but listed as NFA - DEQ LUST List	L
LUST - NFA - RESIDENTIAL	34-16-0302	CLEANUP_COMPLETE	RESIDENTIAL	14595 SW 109TH AVE	Tigard	WASHINGTON	10/31/2018	OR Dept. of Environmental Quality - Leaking Underground Storage Tank database (DEQ\LUST-NFA)	M26	UST - Confirmed Leaking but listed as NFA - DEQ LUST List	L
LUST - NFA - ROBINSON CONSTRUCTION	34-91-0105	CLEANUP_COMPLETE	ROBINSON CONSTRUCTION	11125 SW GREENBURG RD	Tigard	WASHINGTON	10/31/2018	OR Dept. of Environmental Quality - Leaking Underground Storage Tank database (DEQ\LUST-NFA)	M26	UST - Confirmed Leaking but listed as NFA - DEQ LUST List	L
LUST - NFA - SANTA FE PAC. PIPELINES-TUALATIN RIVER	34-92-0013	CLEANUP_COMPLETE	SANTA FE PAC. PIPELINES-TUALATIN RIVER	SW KINNAMAN RD (TUALATIN R.)	Tigard	WASHINGTON	10/31/2018	OR Dept. of Environmental Quality - Leaking Underground Storage Tank database (DEQ\LUST-NFA)	M26	UST - Confirmed Leaking but listed as NFA - DEQ LUST List	L
LUST - NFA - SCHRAUGER PROPERTY	34-96-0619	CLEANUP_COMPLETE	SCHRAUGER PROPERTY	13030 SW WALNUT	Tigard	WASHINGTON	10/31/2018	OR Dept. of Environmental Quality - Leaking Underground Storage Tank database (DEQ\LUST-NFA)	M26	UST - Confirmed Leaking but listed as NFA - DEQ LUST List	L
LUST - NFA - Sears Roebuck & Co Unit 1079/6009	34-95-0319	CLEANUP_COMPLETE	Sears Roebuck & Co Unit 1079/6009	9800 SW WASHINGTON SQUARE RD	Tigard	WASHINGTON	10/31/2018	OR Dept. of Environmental Quality - Leaking Underground Storage Tank database (DEQ\LUST-NFA)	M26	UST - Confirmed Leaking but listed as NFA - DEQ LUST List	L
LUST - NFA - SHARON DEVELOPMENT	34-06-1915	CLEANUP_COMPLETE	SHARON DEVELOPMENT	11455 SW 98TH AVENUE	Tigard	WASHINGTON	10/31/2018	OR Dept. of Environmental Quality - Leaking Underground Storage Tank database (DEQ\LUST-NFA)	M26	UST - Confirmed Leaking but listed as NFA - DEQ LUST List	L
LUST - NFA - SHELL 120512	34-07-1365	CLEANUP_COMPLETE	SHELL 120512	11290 SW BULL MOUNTAIN RD	Tigard	WASHINGTON	10/31/2018	OR Dept. of Environmental Quality - Leaking Underground Storage Tank database (DEQ\LUST-NFA)	M26	UST - Confirmed Leaking but listed as NFA - DEQ LUST List	L
LUST - NFA - SNYDER ROOFING & SHEET METAL INC	34-99-0417	CLEANUP_COMPLETE	SNYDER ROOFING & SHEET METAL INC	12650 SW HALL BLVD	Tigard	WASHINGTON	10/31/2018	OR Dept. of Environmental Quality - Leaking Underground Storage Tank database (DEQ\LUST-NFA)	M26	UST - Confirmed Leaking but listed as NFA - DEQ LUST List	L
LUST - NFA - SOUTHWEST READYMIX CO.	34-91-0341	CLEANUP_COMPLETE	SOUTHWEST READYMIX CO.	18610 SW PACIFIC HWY	Tualatin	WASHINGTON	10/31/2018	OR Dept. of Environmental Quality - Leaking Underground Storage Tank database (DEQ\LUST-NFA)	M26	UST - Confirmed Leaking but listed as NFA - DEQ LUST List	L
LUST - NFA - STEVENS MARINE, INC.	34-99-0918	CLEANUP_COMPLETE	STEVENS MARINE, INC.	9180 SW BURNHAM ST	Tigard	WASHINGTON	10/31/2018	OR Dept. of Environmental Quality - Leaking Underground Storage Tank database (DEQ\LUST-NFA)	M26	UST - Confirmed Leaking but listed as NFA - DEQ LUST List	L
LUST - NFA - TEMP. OUT OF SERVICE	34-89-0136	CLEANUP_COMPLETE	TEMP. OUT OF SERVICE	9785 SW SHADY LANE	Tigard	WASHINGTON	10/31/2018	OR Dept. of Environmental Quality - Leaking Underground Storage Tank database (DEQ\LUST-NFA)	M26	UST - Confirmed Leaking but listed as NFA - DEQ LUST List	L
LUST - NFA - TEMP. OUT OF SERVICE	34-96-0307	CLEANUP_COMPLETE	TEMP. OUT OF SERVICE	9785 SW SHADY LANE	Tigard	WASHINGTON	10/31/2018	OR Dept. of Environmental Quality - Leaking Underground Storage Tank database (DEQ\LUST-NFA)	M26	UST - Confirmed Leaking but listed as NFA - DEQ LUST List	L

Database Identifier (DB_ID)	Site Identifier	Status	Common Name	Address	City	County	Retrieval Date (RET_DATE)	Data Source	DEQ PCS Code	DEQ PCS Type	Relative Risk
LUST - NFA - TEXACO	34-07-1312	CLEANUP_COMPLETE	TEXACO	11834 SW PACIFIC HWY	Tigard	WASHINGTON	10/31/2018	OR Dept. of Environmental Quality - Leaking Underground Storage Tank database (DEQ\LUST-NFA)	M26	UST - Confirmed Leaking but listed as NFA - DEQ LUST List	L
LUST - NFA - TEXACO	34-92-0027	CLEANUP_COMPLETE	TEXACO	11834 SW PACIFIC HWY	Tigard	WASHINGTON	10/31/2018	OR Dept. of Environmental Quality - Leaking Underground Storage Tank database (DEQ\LUST-NFA)	M26	UST - Confirmed Leaking but listed as NFA - DEQ LUST List	L
LUST - NFA - TEXACO SS 631830215	34-95-0089	CLEANUP_COMPLETE	TEXACO SS 631830215	11290 SW BULL MOUNTAIN RD	Tigard	WASHINGTON	10/31/2018	OR Dept. of Environmental Quality - Leaking Underground Storage Tank database (DEQ\LUST-NFA)	M26	UST - Confirmed Leaking but listed as NFA - DEQ LUST List	L
LUST - NFA - TEXACO SS 631830215	34-99-0303	CLEANUP_COMPLETE	TEXACO SS 631830215	11290 SW BULL MOUNTAIN RD	Tigard	WASHINGTON	10/31/2018	OR Dept. of Environmental Quality - Leaking Underground Storage Tank database (DEQ\LUST-NFA)	M26	UST - Confirmed Leaking but listed as NFA - DEQ LUST List	L
LUST - NFA - TIGARD CENTRAL INDUSTRIAL PARK	34-90-0386	CLEANUP_COMPLETE	TIGARD CENTRAL INDUSTRIAL PARK	12670 - 12700 SW HALL	Tigard	WASHINGTON	10/31/2018	OR Dept. of Environmental Quality - Leaking Underground Storage Tank database (DEQ\LUST-NFA)	M26	UST - Confirmed Leaking but listed as NFA - DEQ LUST List	L
LUST - NFA - TIGARD CHEVRON	34-90-0446	CLEANUP_COMPLETE	TIGARD CHEVRON	13970 SW PACIFIC HWY	Tigard	N/A	10/31/2018	OR Dept. of Environmental Quality - Leaking Underground Storage Tank database (DEQ\LUST-NFA)	M26	UST - Confirmed Leaking but listed as NFA - DEQ LUST List	L
LUST - NFA - TIGARD PACIFIC HIGHWAY CARDLOCK	34-92-0318	CLEANUP_COMPLETE	TIGARD PACIFIC HIGHWAY CARDLOCK	13295 SW PACIFIC HWY	Tigard	WASHINGTON	10/31/2018	OR Dept. of Environmental Quality - Leaking Underground Storage Tank database (DEQ\LUST-NFA)	M26	UST - Confirmed Leaking but listed as NFA - DEQ LUST List	L
LUST - NFA - TIGARD SHELL	34-02-1149	CLEANUP_COMPLETE	TIGARD SHELL	12475 SW MAIN ST	Tigard	WASHINGTON	10/31/2018	OR Dept. of Environmental Quality - Leaking Underground Storage Tank database (DEQ\LUST-NFA)	M26	UST - Confirmed Leaking but listed as NFA - DEQ LUST List	L
LUST - NFA - TIGARD SHELL	34-14-0496	CLEANUP_COMPLETE	TIGARD SHELL	12475 SW MAIN ST	Tigard	WASHINGTON	10/31/2018	OR Dept. of Environmental Quality - Leaking Underground Storage Tank database (DEQ\LUST-NFA)	M26	UST - Confirmed Leaking but listed as NFA - DEQ LUST List	L
LUST - NFA - TIGARD SHELL	34-88-0081	CLEANUP_COMPLETE	TIGARD SHELL	12475 SW MAIN ST	Tigard	WASHINGTON	10/31/2018	OR Dept. of Environmental Quality - Leaking Underground Storage Tank database (DEQ\LUST-NFA)	M26	UST - Confirmed Leaking but listed as NFA - DEQ LUST List	L
LUST - NFA - TIGARD TOWNE SQUARE SHELL	34-05-2428	CLEANUP_COMPLETE	TIGARD TOWNE SQUARE SHELL	16200 SW PACIFIC HWY SUITE R	King City	WASHINGTON	10/31/2018	OR Dept. of Environmental Quality - Leaking Underground Storage Tank database (DEQ\LUST-NFA)	M26	UST - Confirmed Leaking but listed as NFA - DEQ LUST List	L
LUST - NFA - TIGARD TUALATIN SCHOOL DISTRICT 23J	34-04-2437	CLEANUP_COMPLETE	TIGARD TUALATIN SCHOOL DISTRICT 23J	13137 SW PACIFIC HWY	Tigard	WASHINGTON	10/31/2018	OR Dept. of Environmental Quality - Leaking Underground Storage Tank database (DEQ\LUST-NFA)	M26	UST - Confirmed Leaking but listed as NFA - DEQ LUST List	L
LUST - NFA - TUALATIN UPS	34-93-0225	CLEANUP_COMPLETE	TUALATIN UPS	10800 SW MANHASSET DR	Tualatin	WASHINGTON	10/31/2018	OR Dept. of Environmental Quality - Leaking Underground Storage Tank database (DEQ\LUST-NFA)	M26	UST - Confirmed Leaking but listed as NFA - DEQ LUST List	L
LUST - NFA - TUALATIN VALLEY FIRE & RESCUE	34-90-0397	CLEANUP_COMPLETE	TUALATIN VALLEY FIRE & RESCUE	8845 SW COMMERCIAL ST	Tigard	WASHINGTON	10/31/2018	OR Dept. of Environmental Quality - Leaking Underground Storage Tank database (DEQ\LUST-NFA)	M26	UST - Confirmed Leaking but listed as NFA - DEQ LUST List	L
LUST - NFA - TUALATIN VALLEY FIRE & RESCUE #225	34-91-0345	CLEANUP_COMPLETE	TUALATIN VALLEY FIRE & RESCUE #225	17135 SW PACIFIC HWY	N/A	WASHINGTON	10/31/2018	OR Dept. of Environmental Quality - Leaking Underground Storage Tank database (DEQ\LUST-NFA)	M26	UST - Confirmed Leaking but listed as NFA - DEQ LUST List	L
LUST - NFA - UNITED STATES BAKERY	34-90-0437	CLEANUP_COMPLETE	UNITED STATES BAKERY	10840 SW CASCADE AVE	Tigard	WASHINGTON	10/31/2018	OR Dept. of Environmental Quality - Leaking Underground Storage Tank database (DEQ\LUST-NFA)	M26	UST - Confirmed Leaking but listed as NFA - DEQ LUST List	L
LUST - NFA - UTILITY EQUIPMENT, INC. - DBA	26-89-0321	CLEANUP_COMPLETE	UTILITY EQUIPMENT, INC. - DBA	12805 SW 77TH PL	Tigard	WASHINGTON	10/31/2018	OR Dept. of Environmental Quality - Leaking Underground Storage Tank database (DEQ\LUST-NFA)	M26	UST - Confirmed Leaking but listed as NFA - DEQ LUST List	L

Database Identifier (DB_ID)	Site Identifier	Status	Common Name	Address	City	County	Retrieval Date (RET_DATE)	Data Source	DEQ PCS Code	DEQ PCS Type	Relative Risk
LUST - NFA - WESTERN FOUNDRY	34-96-0441	CLEANUP_COMPLETE	WESTERN FOUNDRY	8200 SW HUNZIKER ST	Tigard	WASHINGTON	10/31/2018	OR Dept. of Environmental Quality - Leaking Underground Storage Tank database (DEQ\LUST-NFA)	M26	UST - Confirmed Leaking but listed as NFA - DEQ LUST List	L
LUST - NFA - WESTERN SERVICE CENTER	34-92-0183	CLEANUP_COMPLETE	WESTERN SERVICE CENTER	14655 SW SCHOLLS FERRY RD	Beaverton	WASHINGTON	10/31/2018	OR Dept. of Environmental Quality - Leaking Underground Storage Tank database (DEQ\LUST-NFA)	M26	UST - Confirmed Leaking but listed as NFA - DEQ LUST List	L
LUST - NFA - WESTERN SERVICE CENTER	34-98-0378	CLEANUP_COMPLETE	WESTERN SERVICE CENTER	14655 SW SCHOLLS FERRY RD	Beaverton	WASHINGTON	10/31/2018	OR Dept. of Environmental Quality - Leaking Underground Storage Tank database (DEQ\LUST-NFA)	M26	UST - Confirmed Leaking but listed as NFA - DEQ LUST List	L
LUST - NFA - WESTWAY MANUFACTURING CO	34-00-6095	CLEANUP_COMPLETE	WESTWAY MANUFACTURING CO	10005 SW HERMAN RD	Tualatin	WASHINGTON	10/31/2018	OR Dept. of Environmental Quality - Leaking Underground Storage Tank database (DEQ\LUST-NFA)	M26	UST - Confirmed Leaking but listed as NFA - DEQ LUST List	L
LUST - NFA - WESTWOOD HOMES LLC	34-15-0253	CLEANUP_COMPLETE	WESTWOOD HOMES LLC	12000 SW VIEWCREST CT	Tigard	WASHINGTON	10/31/2018	OR Dept. of Environmental Quality - Leaking Underground Storage Tank database (DEQ\LUST-NFA)	M26	UST - Confirmed Leaking but listed as NFA - DEQ LUST List	L
LUST - PACIFIC CAR CARE	34-98-0212	CLEANUP_STARTED	PACIFIC CAR CARE	11900 SW PACIFIC HWY	Tigard	WASHINGTON	10/31/2018	OR Dept. of Environmental Quality - Leaking Underground Storage Tank database (DEQ\LUST)	M23	UST - Confirmed Leaking Tanks - DEQ LUST List	H
LUST - SETNIKER AUTO SERVICE CENTER	34-98-0166	CLEANUP_STARTED	SETNIKER AUTO SERVICE CENTER	13320 SW PACIFIC HWY	Tigard	N/A	10/31/2018	OR Dept. of Environmental Quality - Leaking Underground Storage Tank database (DEQ\LUST)	M23	UST - Confirmed Leaking Tanks - DEQ LUST List	H
LUST - SLAUGHTER	34-13-0600	REPORTED	SLAUGHTER	15055 SW 100TH AVE	Tigard	WASHINGTON	10/31/2018	OR Dept. of Environmental Quality - Leaking Underground Storage Tank database (DEQ\LUST)	M23	UST - Confirmed Leaking Tanks - DEQ LUST List	H
LUST - TOSCO 4889	34-94-0040	CLEANUP_STARTED	TOSCO 4889	14030 SW PACIFIC HWY	Tigard	WASHINGTON	10/31/2018	OR Dept. of Environmental Quality - Leaking Underground Storage Tank database (DEQ\LUST)	M23	UST - Confirmed Leaking Tanks - DEQ LUST List	H
NFA (Sites/Plumes/Spills from ECSI)	3318	Known Contamination listed as NFA (Sites/Plumes/Spills from ECSI)	No further action required	11700 SW GRAVEN ST	N/A	WASHINGTON	10/31/2018	OR Dept. of Environmental Quality - Environmental Cleanup Site Inventory (DEQ\ECSI-NFA)	C59	Known Contamination listed as NFA (Sites/Plumes/Spills from ECSI)	L
OSMB - Cook Park	Cook Park	Boating access site	Cook City Park Boat Ramp	Cook Park	Unknown	Washington	03/2016	OR State Marine Board Boating Access Sites Database (OSMB)	M14	River Recreation - Heavy Use (inc Campgrounds)	L
SFM - HSIS - 76 OF GREENBURG	048046	GASOLINE STATIONS WITH CONVENIENCE STORES	76 OF GREENBURG	10775 SW GREENBURG RD	TIGARD	WASHINGTON	09/29/2008	OR State Fire Marshall Hazardous Substance Information System database (SFM/HSIS - 2009)	C03	Automobiles - Gas Stations	H
SFM - HSIS - A & G PRODUCTS INC	108601	SPECIAL DIE & TOOL, DIE SET, JIG, & FIXTU	A & G PRODUCTS INC	7360 SW BONITA RD STE C	TIGARD	WASHINGTON	09/29/2008	OR State Fire Marshall Hazardous Substance Information System database (SFM/HSIS - 2009)	C16	Machine Shops	H
SFM - HSIS - A BETTER WAY PAVEMENT MNT	027757	ALL OTHER SPECIALTY TRADE CONTRACTORS	A BETTER WAY PAVEMENT MNT	12700 SW HALL BLVD	TIGARD	WASHINGTON	09/29/2008	OR State Fire Marshall Hazardous Substance Information System database (SFM/HSIS - 2009)	C50	Others - Miscellaneous Building/Home Contracting	M
SFM - HSIS - A F P SYSTEM INC	026859	ALL OTHER MISC GENERAL PURPOSE MACHINERY M	A F P SYSTEM INC	19435 SW 129TH AVE	TUALATIN	WASHINGTON	09/29/2008	OR State Fire Marshall Hazardous Substance Information System database (SFM/HSIS - 2009)	C15	Machine Shops	H
SFM - HSIS - ADVANCED COLOR SYSTEMS INC	087764	PRINTING INK MFG	ADVANCED COLOR SYSTEMS INC	10350 SW TUALATIN RD	TUALATIN	WASHINGTON	09/29/2008	OR State Fire Marshall Hazardous Substance Information System database (SFM/HSIS - 2009)	C21	Photo Processing/Printing	H

Database Identifier (DB_ID)	Site Identifier	Status	Common Name	Address	City	County	Retrieval Date (RET_DATE)	Data Source	DEQ PCS Code	DEQ PCS Type	Relative Risk
SFM - HSIS - ALBINA PIPE BENDING CO	001835	FABRICATED PIPE & PIPE FITTING MFG	ALBINA PIPE BENDING CO	12080 SW MYSLONY	TUALATIN	WASHINGTON	09/29/2008	OR State Fire Marshall Hazardous Substance Information System database (SFM/HSIS - 2009)	C17	Metal Plating/Finishing Fabrication	H
SFM - HSIS - ALL PEST CONTROL COMPANY	111040	EXTERMINATING & PEST CONTROL SVCS	ALL PEST CONTROL COMPANY	9388 SW TIGARD ST	TIGARD	WASHINGTON	09/29/2008	OR State Fire Marshall Hazardous Substance Information System database (SFM/HSIS - 2009)	A14	Pesticide/Fertilizer/Petroleum Storage, Handling, Mixing, & Cleaning Areas	H
SFM - HSIS - ALLIED BUILDING PRODUCTS INC	024022	LUMBER, PLYWOOD, MILLWORK, & WOOD PANEL W	ALLIED BUILDING PRODUCTS INC	11440 SW TIEDEMAN RD	TIGARD	WASHINGTON	09/29/2008	OR State Fire Marshall Hazardous Substance Information System database (SFM/HSIS - 2009)	C26	Wood/Pulp/Paper Processing and Mills	H
SFM - HSIS - ALTERED MOTIVE INC	101372	GENERAL AUTOMOTIVE REPAIR	ALTERED MOTIVE INC	18435 SW PACIFIC HWY STE A	TUALATIN	WASHINGTON	09/29/2008	OR State Fire Marshall Hazardous Substance Information System database (SFM/HSIS - 2009)	C04	Auto - Repair Shops	H
SFM - HSIS - AMERICAN TOWER	099470	CELLULAR & OTHER WIRELESS TELECOMMUNICATIO	AMERICAN TOWER	12965 SW PACIFIC HWY	PORTLAND	WASHINGTON	09/29/2008	OR State Fire Marshall Hazardous Substance Information System database (SFM/HSIS - 2009)	C52	Communications Office	L
SFM - HSIS - ANTHRO CORP	043760	WOOD OFFICE FURNITURE MFG	ANTHRO CORP	10450 SW MANHASSET DR	TUALATIN	WASHINGTON	09/29/2008	OR State Fire Marshall Hazardous Substance Information System database (SFM/HSIS - 2009)	C12	Furniture/Lumber/Parts Stores	M
SFM - HSIS - ANTHRO CORP	100250	WOOD OFFICE FURNITURE MFG	ANTHRO CORP	10630 SW MANHASSET DR	TUALATIN	WASHINGTON	09/29/2008	OR State Fire Marshall Hazardous Substance Information System database (SFM/HSIS - 2009)	C12	Furniture/Lumber/Parts Stores	M
SFM - HSIS - ANTHRO CORP	110447	WOOD OFFICE FURNITURE MFG	ANTHRO CORP	10778 SW MANHASSETT DR	TUALATIN	WASHINGTON	09/29/2008	OR State Fire Marshall Hazardous Substance Information System database (SFM/HSIS - 2009)	C12	Furniture/Lumber/Parts Stores	M
SFM - HSIS - ARTISTIC AUTO BODY	038825	AUTOMOTIVE BODY, PAINT, & INTERIOR REPAIR	ARTISTIC AUTO BODY	7585 SW HUNZIKER	TIGARD	WASHINGTON	09/29/2008	OR State Fire Marshall Hazardous Substance Information System database (SFM/HSIS - 2009)	C01	Automobiles - Body Shops	H
SFM - HSIS - ASHWOOD LAWN & YARD SVC INC	065717	LANDSCAPING SVCS	ASHWOOD LAWN & YARD SVC INC	11430 SW MURRAY BLVD STE A1	BEAVER TON	WASHINGTON	09/29/2008	OR State Fire Marshall Hazardous Substance Information System database (SFM/HSIS - 2009)	A14	Pesticide/Fertilizer/Petroleum Storage, Handling, Mixing, & Cleaning Areas	H
SFM - HSIS - ASSOCIATED WELD MACH WORK	003299	ALL OTHER IND MACHINERY MFG	ASSOCIATED WELD MACH WORK	19555 SW 129TH AVE	TUALATIN	WASHINGTON	09/29/2008	OR State Fire Marshall Hazardous Substance Information System database (SFM/HSIS - 2009)	C15	Machine Shops	H
SFM - HSIS - AT&T CORP	081077	WIRED TELECOMMUNICATIO NS CARRIERS	AT&T CORP	10340 SW NIMBUS AVE	TIGARD	WASHINGTON	09/29/2008	OR State Fire Marshall Hazardous Substance Information System database (SFM/HSIS - 2009)	C52	Communications Office	L
SFM - HSIS - AT&T MOBILITY	090560	CELLULAR & OTHER WIRELESS TELECOMMUNICATIO	AT&T MOBILITY	17135 SW PACIFIC HWY	PORTLAND	WASHINGTON	09/29/2008	OR State Fire Marshall Hazardous Substance Information System database (SFM/HSIS - 2009)	C52	Communications Office	L
SFM - HSIS - AT&T MOBILITY	090685	CELLULAR & OTHER WIRELESS TELECOMMUNICATIO	AT&T MOBILITY	12655A SW NORTH DAKOTA	TIGARD	WASHINGTON	09/29/2008	OR State Fire Marshall Hazardous Substance Information System database (SFM/HSIS - 2009)	C52	Communications Office	L
SFM - HSIS - AT&T MOBILITY	090686	CELLULAR & OTHER WIRELESS TELECOMMUNICATIO	AT&T MOBILITY	16295 SW 85TH AVE	TIGARD	WASHINGTON	09/29/2008	OR State Fire Marshall Hazardous Substance Information System database (SFM/HSIS - 2009)	C52	Communications Office	L

Database Identifier (DB_ID)	Site Identifier	Status	Common Name	Address	City	County	Retrieval Date (RET_DATE)	Data Source	DEQ PCS Code	DEQ PCS Type	Relative Risk
SFM - HSIS - AT&T MOBILITY	090495	CELLULAR & OTHER WIRELESS TELECOMMUNICATIO	AT&T MOBILITY	17026 SW FRIENDLY LN	BEAVER TON	WASHING TON	09/29/2008	OR State Fire Marshall Hazardous Substance Information System database (SFM/HSIS - 2009)	C52	Communications Office	L
SFM - HSIS - AT&T MOBILITY	090650	CELLULAR & OTHER WIRELESS TELECOMMUNICATIO	AT&T MOBILITY	8777 SW BURNHAM ST	PORTLA ND	MULTNO MAH	09/29/2008	OR State Fire Marshall Hazardous Substance Information System database (SFM/HSIS - 2009)	C52	Communications Office	L
SFM - HSIS - AT&T MOBILITY	090688	CELLULAR & OTHER WIRELESS TELECOMMUNICATIO	AT&T MOBILITY	8530 SW PHAFFLE ST	TIGARD	WASHING TON	09/29/2008	OR State Fire Marshall Hazardous Substance Information System database (SFM/HSIS - 2009)	C52	Communications Office	L
SFM - HSIS - ATLAS TRACKS INC	007120	ALL OTHER SPECIALTY TRADE CONTRACTORS	ATLAS TRACKS INC	19495 SW TETON AVE	TUALATI N	WASHING TON	09/29/2008	OR State Fire Marshall Hazardous Substance Information System database (SFM/HSIS - 2009)	C50	Others - Miscellaneous Building/Home Contracting	M
SFM - HSIS - B & B LITHO PRINTING	003156	COMMERCIAL LITHOGRAPHIC PRINTING	B & B LITHO PRINTING	9040 SW BURNHAM ST	TIGARD	WASHING TON	09/29/2008	OR State Fire Marshall Hazardous Substance Information System database (SFM/HSIS - 2009)	C21	Photo Processing/Printing	H
SFM - HSIS - B & T WASH	066283	CAR WASHES	B & T WASH	9855 SW WALNUT PL	TIGARD	WASHING TON	09/29/2008	OR State Fire Marshall Hazardous Substance Information System database (SFM/HSIS - 2009)	C02	Automobiles - Car Washes	M
SFM - HSIS - BALZER PAINTING INC	027749	PAINTING & WALL COVERING CONTRACTORS	BALZER PAINTING INC	19405 SW 125TH CT	TUALATI N	WASHING TON	09/29/2008	OR State Fire Marshall Hazardous Substance Information System database (SFM/HSIS - 2009)	C50	Others - Miscellaneous Building/Home Contracting	M
SFM - HSIS - BARK BLOWERS	044093	OTHER MISC DURABLE GOODS WHSLE	BARK BLOWERS	11535 SW TIEDMAN AVE	TIGARD	WASHING TON	09/29/2008	OR State Fire Marshall Hazardous Substance Information System database (SFM/HSIS - 2009)	C07	Chemical/Petroleum Processing/Storage	H
SFM - HSIS - BARRIER CORPORATION	084613	ALL OTHER PLASTICS PRODUCT MFG	BARRIER CORPORATION	9820 SW TIGARD ST	TIGARD	WASHING TON	09/29/2008	OR State Fire Marshall Hazardous Substance Information System database (SFM/HSIS - 2009)	C22	Plastics/Synthetics Producer	H
SFM - HSIS - BARRIER CORPORATION	084614	ALL OTHER PLASTICS PRODUCT MFG	BARRIER CORPORATION	9814 SW TIGARD ST	TIGARD	WASHING TON	09/29/2008	OR State Fire Marshall Hazardous Substance Information System database (SFM/HSIS - 2009)	C22	Plastics/Synthetics Producer	H
SFM - HSIS - BEAVERTON HONDA YAMAHA SEA-DO	043367	MOTORCYCLE DEALERS	BEAVERTON HONDA YAMAHA SEA-DO	10380 SW CASCADE AVE	TIGARD	WASHING TON	09/29/2008	OR State Fire Marshall Hazardous Substance Information System database (SFM/HSIS - 2009)	C61	Maintenance Shop/Equipment Storage - Transportation Related	M
SFM - HSIS - BEAVERTON SCHOOL DISTRICT 48J	048809	ELEMENTARY & SECONDARY SCHOOLS	BEAVERTON SCHOOL DISTRICT 48J	12250 SW CONESTOGA DR	BEAVER TON	WASHING TON	09/29/2008	OR State Fire Marshall Hazardous Substance Information System database (SFM/HSIS - 2009)	R15	Schools	L
SFM - HSIS - BEAVERTON SCHOOL DISTRICT 48J	074639	ELEMENTARY & SECONDARY SCHOOLS	BEAVERTON SCHOOL DISTRICT 48J	9625 SW 125TH AVE	BEAVER TON	WASHING TON	09/29/2008	OR State Fire Marshall Hazardous Substance Information System database (SFM/HSIS - 2009)	R15	Schools	L
SFM - HSIS - BLUE BIRD TRANSFER INC	043548	GENERAL WAREHOUSING & STORAGE	BLUE BIRD TRANSFER INC	7555 SW TECH CENTER DR	PORTLA ND	WASHING TON	09/29/2008	OR State Fire Marshall Hazardous Substance Information System database (SFM/HSIS - 2009)	C60	Maintenance Shop/Equipment Storage - Not Transportation Related	M
SFM - HSIS - BMW MOTORCYCLES OF WESTERN ORE	110089	MOTORCYCLE DEALERS	BMW MOTORCYCLES OF WESTERN ORE	12010 SW GARDEN PL	TIGARD	WASHING TON	09/29/2008	OR State Fire Marshall Hazardous Substance Information System database (SFM/HSIS - 2009)	C61	Maintenance Shop/Equipment Storage - Transportation Related	M

Database Identifier (DB_ID)	Site Identifier	Status	Common Name	Address	City	County	Retrieval Date (RET_DATE)	Data Source	DEQ PCS Code	DEQ PCS Type	Relative Risk
SFM - HSIS - BOB LANPHERES HONDA-YAMAHA-RV	062337	RECREATIONAL VEHICLE DEALERS	BOB LANPHERES HONDA-YAMAHA-RV	10685 SW GREENBERG RD	TIGARD	WASHINGTON	09/29/2008	OR State Fire Marshall Hazardous Substance Information System database (SFM/HSIS - 2009)	C10	Fleet/Trucking/Bus Terminals	H
SFM - HSIS - BONITA PIONEER	020210	COMMERCIAL FLEXOGRAPHIC PRINTING	BONITA PIONEER	7333 SW BONITA RD	PORTLAND	WASHINGTON	09/29/2008	OR State Fire Marshall Hazardous Substance Information System database (SFM/HSIS - 2009)	C21	Photo Processing/Printing	H
SFM - HSIS - BONITA PIONEER PACKAGING	024003	ALL OTHER CONVERTED PAPER PRODUCT MFG	BONITA PIONEER PACKAGING	7400 SW LANDMARK LN	PORTLAND	WASHINGTON	09/29/2008	OR State Fire Marshall Hazardous Substance Information System database (SFM/HSIS - 2009)	C26	Wood/Pulp/Paper Processing and Mills	H
SFM - HSIS - BP WEST COAST PRODUCTS LLC	019325	OTHER GASOLINE STATIONS	BP WEST COAST PRODUCTS LLC	15300 SW ROYALTY PKWY	PORTLAND	WASHINGTON	09/29/2008	OR State Fire Marshall Hazardous Substance Information System database (SFM/HSIS - 2009)	C03	Automobiles - Gas Stations	H
SFM - HSIS - BRAKE TEAM	110500	OTHER AUTOMOTIVE MECHANICAL & ELECTRICAL R	BRAKE TEAM	12035 SW PACIFIC HWY STE A	TIGARD	WASHINGTON	09/29/2008	OR State Fire Marshall Hazardous Substance Information System database (SFM/HSIS - 2009)	C04	Auto - Repair Shops	H
SFM - HSIS - BREEZY INC	089965	OTHER GASOLINE STATIONS	BREEZY INC	15300 SW ROYALTY PKWY	PORTLAND	WASHINGTON	09/29/2008	OR State Fire Marshall Hazardous Substance Information System database (SFM/HSIS - 2009)	C03	Automobiles - Gas Stations	H
SFM - HSIS - CAIN PETROLEUM INC	048473	OTHER GASOLINE STATIONS	CAIN PETROLEUM INC	13970 SW PACIFIC HWY	TIGARD	WASHINGTON	09/29/2008	OR State Fire Marshall Hazardous Substance Information System database (SFM/HSIS - 2009)	C03	Automobiles - Gas Stations	H
SFM - HSIS - CAL WELD	088898	SEMICONDUCTOR MACHINERY MFG	CAL WELD	19011 SW 119TH AVE	TUALATIN	WASHINGTON	09/29/2008	OR State Fire Marshall Hazardous Substance Information System database (SFM/HSIS - 2009)	C09	Electrical/Electronic Manufacturing	H
SFM - HSIS - CAMBRIDGE DRY CLEANER	078250	DRYCLEANING & LAUNDRY SVCS (EXC COIN-OPERA	CAMBRIDGE DRY CLEANER	15532 SW PACIFIC HWY STE C2	TIGARD	WASHINGTON	09/29/2008	OR State Fire Marshall Hazardous Substance Information System database (SFM/HSIS - 2009)	C08	Dry Cleaners	H
SFM - HSIS - CARLSON TESTING	018605	TESTING LABORATORIES	CARLSON TESTING	8430 SW HUNZIKER ST	TIGARD	WASHINGTON	09/29/2008	OR State Fire Marshall Hazardous Substance Information System database (SFM/HSIS - 2009)	C23	Research Laboratories	H
SFM - HSIS - CARQUEST OF TIGARD	021577	MOTOR VEHICLE SUPPLIES & NEW PARTS WHSLE	CARQUEST OF TIGARD	12175 SW MAIN ST	TIGARD	WASHINGTON	09/29/2008	OR State Fire Marshall Hazardous Substance Information System database (SFM/HSIS - 2009)	C61	Maintenance Shop/Equipment - Transportation Related	M
SFM - HSIS - CINGULAR WIRELESS - AT&T MOBILITY	108702	CELLULAR & OTHER WIRELESS TELECOMMUNICATIO	CINGULAR WIRELESS - AT&T MOBILITY	12965 SW PACIFIC HWY	PORTLAND	WASHINGTON	09/29/2008	OR State Fire Marshall Hazardous Substance Information System database (SFM/HSIS - 2009)	C52	Communications Office	L
SFM - HSIS - CINGULAR WIRELESS - AT&T MOBILITY	108718	CELLULAR & OTHER WIRELESS TELECOMMUNICATIO	CINGULAR WIRELESS - AT&T MOBILITY	18580 SW KUMMROW AVE	SHERWOOD	WASHINGTON	09/29/2008	OR State Fire Marshall Hazardous Substance Information System database (SFM/HSIS - 2009)	C52	Communications Office	L
SFM - HSIS - CITY ELECTRIC	027907	ELECTRICAL CONTRACTORS	CITY ELECTRIC	8900 SW BURNHAM ST F 27	TIGARD	WASHINGTON	09/29/2008	OR State Fire Marshall Hazardous Substance Information System database (SFM/HSIS - 2009)	C50	Others - Miscellaneous Contracting	L
SFM - HSIS - CLEAN WATER SERVICES	016444	SEWAGE TREATMENT FACILITIES	CLEAN WATER SERVICES	16580 SW 85TH	TIGARD	WASHINGTON	09/29/2008	OR State Fire Marshall Hazardous Substance Information System database (SFM/HSIS - 2009)	R20	Wastewater Treatment Plants/Collection Stations	M
SFM - HSIS - CLINES CLEANERS	080884	DRYCLEANING & LAUNDRY SVCS (EXC COIN-OPERA	CLINES CLEANERS	13185 SW PACIFIC HWY STE B4	TIGARD	WASHINGTON	09/29/2008	OR State Fire Marshall Hazardous Substance Information System database (SFM/HSIS - 2009)	C08	Dry Cleaners	H

Database Identifier (DB_ID)	Site Identifier	Status	Common Name	Address	City	County	Retrieval Date (RET_DATE)	Data Source	DEQ PCS Code	DEQ PCS Type	Relative Risk
SFM - HSIS - COAST PAVEMENT SERVICES INC	061919	OTHER HEAVY & CIVIL ENGINEERING CONST	COAST PAVEMENT SERVICES INC	10505 SW TIGARD ST	TIGARD	WASHINGTON	09/29/2008	OR State Fire Marshall Hazardous Substance Information System database (SFM/HSIS - 2009)	M32	Construction/Demolition Areas	M
SFM - HSIS - COE MFG CO	000692	SAWMILL & WOODWORKING MACHINERY MFG	COE MFG CO	7930 SW HUNZIKER	TIGARD	WASHINGTON	09/29/2008	OR State Fire Marshall Hazardous Substance Information System database (SFM/HSIS - 2009)	C26	Wood/Pulp/Paper Processing and Mills	H
SFM - HSIS - COMCAST	087696	CABLE & OTHER PROGRAM DISTRIBUTION	COMCAST	9605 SW NIMBUS AVE	BEAVER TON	WASHINGTON	09/29/2008	OR State Fire Marshall Hazardous Substance Information System database (SFM/HSIS - 2009)	C52	Communications Office	L
SFM - HSIS - COMCAST CABLE COMMUNICATIONS	087220	CABLE & OTHER PROGRAM DISTRIBUTION	COMCAST CABLE COMMUNICATIONS	10831 SW CASCADE AVE	TIGARD	WASHINGTON	09/29/2008	OR State Fire Marshall Hazardous Substance Information System database (SFM/HSIS - 2009)	C52	Communications Office	L
SFM - HSIS - COMCAST CABLE COMMUNICATIONS	093876	CABLE & OTHER PROGRAM DISTRIBUTION	COMCAST CABLE COMMUNICATIONS	14645 SW 74TH AVE	TIGARD	WASHINGTON	09/29/2008	OR State Fire Marshall Hazardous Substance Information System database (SFM/HSIS - 2009)	C52	Communications Office	L
SFM - HSIS - COMMERCIAL DESIGN SYSTEMS INC	051474	SIGN MFG	COMMERCIAL DESIGN SYSTEMS INC	10595 MANHASSETT DR	TUALATIN	WASHINGTON	09/29/2008	OR State Fire Marshall Hazardous Substance Information System database (SFM/HSIS - 2009)	C65	Miscellaneous Manufacturing	H
SFM - HSIS - COMPUTER FORMS INC	000925	MANIFOLD BUSINESS FORMS PRINTING	COMPUTER FORMS INC	12111 SW HERMAN RD	TUALATIN	WASHINGTON	09/29/2008	OR State Fire Marshall Hazardous Substance Information System database (SFM/HSIS - 2009)	C21	Photo Processing/Printing	H
SFM - HSIS - CONSOLIDATED SUPPLY CO	034705	PLUMBING & HEATING EQP & SUPPLIES (HYDRONI	CONSOLIDATED SUPPLY CO	7337 SW KABLE LN	TIGARD	WASHINGTON	09/29/2008	OR State Fire Marshall Hazardous Substance Information System database (SFM/HSIS - 2009)	C60	Maintenance Shop/Equipment Storage - Not Transportation Related	M
SFM - HSIS - CONSTRUCTION EQUIPMENT CO	034996	CONST & MINING (EXC OIL WELL) MACHINERY &	CONSTRUCTION EQUIPMENT CO	18650 SW PACIFIC HWY	TUALATIN	WASHINGTON	09/29/2008	OR State Fire Marshall Hazardous Substance Information System database (SFM/HSIS - 2009)	C63	Mining Activities - Active - other than gravel	H
SFM - HSIS - COOKS CLEANERS	037588	DRYCLEANING & LAUNDRY SVCS (EXC COIN-OPERA	COOKS CLEANERS	16200 SW PACIFIC HWY STE K	TIGARD	WASHINGTON	09/29/2008	OR State Fire Marshall Hazardous Substance Information System database (SFM/HSIS - 2009)	C08	Dry Cleaners	H
SFM - HSIS - CRYSTAL LITE MFG CO	005588	SHEET MTL WORK MFG	CRYSTAL LITE MFG CO	18500 SW 108TH AVE	TUALATIN	WASHINGTON	09/29/2008	OR State Fire Marshall Hazardous Substance Information System database (SFM/HSIS - 2009)	C17	Metal Plating/Finishing Fabrication	H
SFM - HSIS - CUSTOM CAST CORPORATION	006670	ALUM DIE-CASTING FOUNDRIES	CUSTOM CAST CORPORATION	9510 TUALATIN RD	TUALATIN	WASHINGTON	09/29/2008	OR State Fire Marshall Hazardous Substance Information System database (SFM/HSIS - 2009)	C17	Metal Plating/Finishing Fabrication	H
SFM - HSIS - D & H PRINTING INC	084345	QUICK PRINTING	D & H PRINTING INC	8900 SW BURNHAM ST STE F4	TIGARD	WASHINGTON	09/29/2008	OR State Fire Marshall Hazardous Substance Information System database (SFM/HSIS - 2009)	C21	Photo Processing/Printing	H
SFM - HSIS - DREAM LOUNGER LLC	073514	UPHOLSTERED HOUSEHOLD FURNITURE MFG	DREAM LOUNGER LLC	19600 SW 129TH AVE	TUALATIN	WASHINGTON	09/29/2008	OR State Fire Marshall Hazardous Substance Information System database (SFM/HSIS - 2009)	C65	Miscellaneous Manufacturing	H
SFM - HSIS - ELEGANT DRY CLEAN	023030	DRYCLEANING & LAUNDRY SVCS (EXC COIN-OPERA	ELEGANT DRY CLEAN	14645 SW TEAL BLVD	BEAVER TON	WASHINGTON	09/29/2008	OR State Fire Marshall Hazardous Substance Information System database (SFM/HSIS - 2009)	C08	Dry Cleaners	H
SFM - HSIS - EMPIRE BATTERIES INC	065907	MOTOR VEHICLE SUPPLIES & NEW PARTS WHSLE	EMPIRE BATTERIES INC	7320 SW BONITA RD	TIGARD	WASHINGTON	09/29/2008	OR State Fire Marshall Hazardous Substance Information System database (SFM/HSIS - 2009)	C61	Maintenance Shop/Equipment - Transportation Related	M
SFM - HSIS - EMPIRE PACIFIC INDUSTRIES	052466	ALL OTHER PLASTICS PRODUCT MFG	EMPIRE PACIFIC INDUSTRIES	10255 SW SPOKANE CT	TUALATIN	WASHINGTON	09/29/2008	OR State Fire Marshall Hazardous Substance Information System database (SFM/HSIS - 2009)	C22	Plastics/Synthetics Producer	H

Database Identifier (DB_ID)	Site Identifier	Status	Common Name	Address	City	County	Retrieval Date (RET_DATE)	Data Source	DEQ PCS Code	DEQ PCS Type	Relative Risk
SFM - HSIS - ESKIMO PIE FROZEN DISTRIBUTION INC	095738	DAIRY PRODUCT (EXC DRIED OR CANNED) WHSLE	ESKIMO PIE FROZEN DISTRIBUTION INC	19675 SW 129TH AVE	TUALATIN	WASHINGTON	09/29/2008	OR State Fire Marshall Hazardous Substance Information System database (SFM/HSIS - 2009)	C11	Food Processing	M
SFM - HSIS - EWING IRRIGATION PRODUCTS INC	111130	FARM & GARDEN MACHINERY & EQP WHSLE	EWING IRRIGATION PRODUCTS INC	10130 SW NORTH DAKOTA ST	TIGARD	WASHINGTON	09/29/2008	OR State Fire Marshall Hazardous Substance Information System database (SFM/HSIS - 2009)	A06	Farm Machinery Repair	H
SFM - HSIS - FAST LANE OIL CHANGE	096950	AUTOMOTIVE OIL CHANGE & LUBRICATION SHOPS	FAST LANE OIL CHANGE	13545 SW PACIFIC HWY	TIGARD	WASHINGTON	09/29/2008	OR State Fire Marshall Hazardous Substance Information System database (SFM/HSIS - 2009)	C04	Auto - Repair Shops	H
SFM - HSIS - FINISHING FIRST INC	081515	MTL COATING/ENGRAVING (EXC JEWELRY/SILVERWARE)	FINISHING FIRST INC	12970 SW HALL BLVD	TIGARD	WASHINGTON	09/29/2008	OR State Fire Marshall Hazardous Substance Information System database (SFM/HSIS - 2009)	C17	Metal Plating/Finishing Fabrication	H
SFM - HSIS - FINISHING SHOPPE INC THE	062651	FINISH CARPENTRY CONTRACTORS	FINISHING SHOPPE INC THE	19800 SW 129TH AVE	TUALATIN	WASHINGTON	09/29/2008	OR State Fire Marshall Hazardous Substance Information System database (SFM/HSIS - 2009)	C50	Others - Miscellaneous Building/Home Contracting	M
SFM - HSIS - FIRESTONE COMPLETE AUTO CARE	049138	TIRE DEALERS	FIRESTONE COMPLETE AUTO CARE	13500 SW PACIFIC HWY	TIGARD	WASHINGTON	09/29/2008	OR State Fire Marshall Hazardous Substance Information System database (SFM/HSIS - 2009)	C61	Maintenance Shop/Equipment Storage - Transportation Related	M
SFM - HSIS - FIRST STUDENT TRANSPORTATION	078603	SCHOOL & EMPLOYEE BUS TRANS	FIRST STUDENT TRANSPORTATION	13000 SW HALL BLVD	TIGARD	WASHINGTON	09/29/2008	OR State Fire Marshall Hazardous Substance Information System database (SFM/HSIS - 2009)	C10	Fleet/Trucking/Bus Terminals	H
SFM - HSIS - FOUGHT & CO INC	000303	FABRICATED STRUCTURAL MTL MFG	FOUGHT & CO INC	14255 SW 72ND AVE	TIGARD	WASHINGTON	09/29/2008	OR State Fire Marshall Hazardous Substance Information System database (SFM/HSIS - 2009)	C17	Metal Plating/Finishing Fabrication	H
SFM - HSIS - FRYE ELECTRONICS INC	000962	ELECTROMEDICAL & ELECTROTHERAPEUTIC APPARA	FRYE ELECTRONICS INC	9826 SW TIGARD ST	TIGARD	WASHINGTON	09/29/2008	OR State Fire Marshall Hazardous Substance Information System database (SFM/HSIS - 2009)	C09	Electrical/Electronic Manufacturing	H
SFM - HSIS - FUJIMI CORPORATION	066267	ABRASIVE PRODUCT MFG	FUJIMI CORPORATION	11200 SW LEVETON DR	TUALATIN	WASHINGTON	09/29/2008	OR State Fire Marshall Hazardous Substance Information System database (SFM/HSIS - 2009)	C17	Metal Plating/Finishing Fabrication	H
SFM - HSIS - G H MCCULLOCH INC	029168	STRUCTURAL STEEL & PRECAST CONCRETE CONTRA	G H MCCULLOCH INC	18200 SW PACIFIC HWY	TUALATIN	WASHINGTON	09/29/2008	OR State Fire Marshall Hazardous Substance Information System database (SFM/HSIS - 2009)	C17	Metal Plating/Finishing Fabrication	H
SFM - HSIS - GAGE INDUSTRIES	062351	ALL OTHER PLASTICS PRODUCT MFG	GAGE INDUSTRIES	8005 SW HUNZIKER ST	TIGARD	WASHINGTON	09/29/2008	OR State Fire Marshall Hazardous Substance Information System database (SFM/HSIS - 2009)	C22	Plastics/Synthetics Producer	H
SFM - HSIS - GARDENERS CHOICE INC THE	106597	NURSERY, GARDEN CENTER, & FARM SUPPLY STO	GARDENERS CHOICE INC THE	14170 SW PACIFIC HWY	TIGARD	WASHINGTON	09/29/2008	OR State Fire Marshall Hazardous Substance Information System database (SFM/HSIS - 2009)	A14	Pesticide/Fertilizer/Petroleum Storage, Handling, Mixing, & Cleaning Areas	H
SFM - HSIS - GE SECURITY	020599	OTHER COMMUNICATIONS FOP MFG	GE SECURITY	12345 SW LEVETON DR	TUALATIN	WASHINGTON	09/29/2008	OR State Fire Marshall Hazardous Substance Information System database (SFM/HSIS - 2009)	C65	Miscellaneous Manufacturing	H
SFM - HSIS - GENUINE PARTS CO NAPA	017816	AUTOMOTIVE PARTS & ACCESSORIES STORES	GENUINE PARTS CO NAPA	12085 SW HALL BLVD	TIGARD	WASHINGTON	09/29/2008	OR State Fire Marshall Hazardous Substance Information System database (SFM/HSIS - 2009)	C12	Furniture/Lumber/Parts Stores	M

Database Identifier (DB_ID)	Site Identifier	Status	Common Name	Address	City	County	Retrieval Date (RET_DATE)	Data Source	DEQ PCS Code	DEQ PCS Type	Relative Risk
SFM - HSIS - GLACIER NORTHWEST INC.	065722	READY-MIX CONCRETE MFG	GLACIER NORTHWEST INC.	19585 SW 118TH AVE	TUALATIN	WASHINGTON	09/29/2008	OR State Fire Marshall Hazardous Substance Information System database (SFM/HSIS - 2009)	C06	Cement/Concrete Plants	M
SFM - HSIS - GREENSCAPES LAWN TREE & PLANT	081290	LANDSCAPING SVCS	GREENSCAPES LAWN TREE & PLANT	8900 SW BURNHAM ST STE E105	TIGARD	WASHINGTON	09/29/2008	OR State Fire Marshall Hazardous Substance Information System database (SFM/HSIS - 2009)	A14	Pesticide/Fertilizer/Petroleum Storage, Handling, Mixing, & Cleaning Areas	H
SFM - HSIS - GREENVIEW CLEANERS	053488	DRYCLEANING & LAUNDRY SVCS (EXC COIN-OPERA	GREENVIEW CLEANERS	10855 SW CASCADE BLVD	TIGARD	WASHINGTON	09/29/2008	OR State Fire Marshall Hazardous Substance Information System database (SFM/HSIS - 2009)	C08	Dry Cleaners	H
SFM - HSIS - GREENWAY 1-HOUR CLEANERS	022897	DRYCLEANING & LAUNDRY SVCS (EXC COIN-OPERA	GREENWAY 1-HOUR CLEANERS	11471 SW SCHOLLS FERRY RD	BEAVER TON	WASHINGTON	09/29/2008	OR State Fire Marshall Hazardous Substance Information System database (SFM/HSIS - 2009)	C08	Dry Cleaners	H
SFM - HSIS - GRIFFITH POLYMERS INC	004173	ALL OTHER PLASTICS PRODUCT MFG	GRIFFITH POLYMERS INC	10500 SW MANHASSET DR	TUALATIN	WASHINGTON	09/29/2008	OR State Fire Marshall Hazardous Substance Information System database (SFM/HSIS - 2009)	C22	Plastics/Synthetics Producer	H
SFM - HSIS - GRIMMS FUEL COMPANY	053532	PLUMBING, HEATING, & AIR-CONDITIONING CON	GRIMMS FUEL COMPANY	18850 SW CIPOLE RD	TUALATIN	WASHINGTON	09/29/2008	OR State Fire Marshall Hazardous Substance Information System database (SFM/HSIS - 2009)	C50	Others - Miscellaneous Contracting	L
SFM - HSIS - GROUNDS MAINTENANCE PLUS INC	078870	LANDSCAPING SVCS	GROUNDS MAINTENANCE PLUS INC	19965 SW CIPOLE RD	SHERWOOD	WASHINGTON	09/29/2008	OR State Fire Marshall Hazardous Substance Information System database (SFM/HSIS - 2009)	A14	Pesticide/Fertilizer/Petroleum Storage, Handling, Mixing, & Cleaning Areas	H
SFM - HSIS - HANSON PIPE & PRODUCTS INC	019244	CONCRETE PIPE MFG	HANSON PIPE & PRODUCTS INC	19585 SW 118TH AVE	TUALATIN	WASHINGTON	09/29/2008	OR State Fire Marshall Hazardous Substance Information System database (SFM/HSIS - 2009)	C06	Cement/Concrete Plants	M
SFM - HSIS - HARRINGTON INDUSTRIAL PLASTIC	009983	PLUMBING & HEATING EQP & SUPPLIES (HYDRONI	HARRINGTON INDUSTRIAL PLASTIC	7380 SW BONITA RD	TIGARD	WASHINGTON	09/29/2008	OR State Fire Marshall Hazardous Substance Information System database (SFM/HSIS - 2009)	C60	Maintenance Shop/Equipment Storage - Not Transportation Related	M
SFM - HSIS - HELSER INDUSTRIES	004164	FABRICATED STRUCTURAL MTL MFG	HELSE INDUSTRIES	10750 SW TUALATIN RD	TUALATIN	WASHINGTON	09/29/2008	OR State Fire Marshall Hazardous Substance Information System database (SFM/HSIS - 2009)	C17	Metal Plating/Finishing Fabrication	H
SFM - HSIS - HEMCON INC	092857	SURGICAL APPLIANCE & SUPPLIES MFG	HEMCON INC	10575 SW CASCADE AVE STE 130	TIGARD	WASHINGTON	09/29/2008	OR State Fire Marshall Hazardous Substance Information System database (SFM/HSIS - 2009)	C65	Miscellaneous Manufacturing	H
SFM - HSIS - HENDERSON AUTO	059258	GENERAL AUTOMOTIVE REPAIR	HENDERSON AUTO	9075 SW BURNHAM ST	TIGARD	WASHINGTON	09/29/2008	OR State Fire Marshall Hazardous Substance Information System database (SFM/HSIS - 2009)	C04	Auto - Repair Shops	H
SFM - HSIS - HERTAGE CLEANERS	081745	DRYCLEANING & LAUNDRY SVCS (EXC COIN-OPERA	HERTAG CLEANERS	12085 SW HALL BLVD	TIGARD	WASHINGTON	09/29/2008	OR State Fire Marshall Hazardous Substance Information System database (SFM/HSIS - 2009)	C08	Dry Cleaners	H
SFM - HSIS - HORIZON	086662	FARM SUPPLIES WHSLE	HORIZON	8250 SW HUNZIKER RD STE C	TIGARD	WASHINGTON	09/29/2008	OR State Fire Marshall Hazardous Substance Information System database (SFM/HSIS - 2009)	A14	Pesticide/Fertilizer/Petroleum Storage, Handling, Mixing, & Cleaning Areas	H
SFM - HSIS - HORIZON RESTORATION	069429	RESIDENTIAL REMODELERS	HORIZON RESTORATION	7235 SW BONITA RD	PORTLAND	WASHINGTON	09/29/2008	OR State Fire Marshall Hazardous Substance Information System database (SFM/HSIS - 2009)	C53	Construction Company	M

Database Identifier (DB_ID)	Site Identifier	Status	Common Name	Address	City	County	Retrieval Date (RET_DATE)	Data Source	DEQ PCS Code	DEQ PCS Type	Relative Risk
SFM - HSIS - HUNTAIR INC	085414	AIR PURIFICATION EQP MFG	HUNTAIR INC	11555 SW MYSLONY ST	TUALATIN	WASHINGTON	09/29/2008	OR State Fire Marshall Hazardous Substance Information System database (SFM/HSIS - 2009)	C60	Maintenance Shop/Equipment Storage - Not Transportation Related	M
SFM - HSIS - HUTTIG BUILDING PRODUCTS	053999	LUMBER, PLYWOOD, MILLWORK, & WOOD PANEL W	HUTTIG BUILDING PRODUCTS	8100 SW HUNZIKER RD	TIGARD	WASHINGTON	09/29/2008	OR State Fire Marshall Hazardous Substance Information System database (SFM/HSIS - 2009)	C26	Wood/Pulp/Paper Processing and Mills	H
SFM - HSIS - IMPORT AUTO CLINIC INC	010773	GENERAL AUTOMOTIVE REPAIR	IMPORT AUTO CLINIC INC	16285 SW 85TH STE 106	TIGARD	WASHINGTON	09/29/2008	OR State Fire Marshall Hazardous Substance Information System database (SFM/HSIS - 2009)	C04	Auto - Repair Shops	H
SFM - HSIS - INTERNATIONAL LINE BUILDERS	015632	GENERAL AUTOMOTIVE REPAIR	INTERNATIONAL LINE BUILDERS	19020 SW CIPOLE RD	TUALATIN	WASHINGTON	09/29/2008	OR State Fire Marshall Hazardous Substance Information System database (SFM/HSIS - 2009)	C04	Auto - Repair Shops	H
SFM - HSIS - INTERSTATE ROOFING INC	010252	ROOFING CONTRACTORS	INTERSTATE ROOFING INC	14975 SW 74TH AVE	PORTLAND	WASHINGTON	09/29/2008	OR State Fire Marshall Hazardous Substance Information System database (SFM/HSIS - 2009)	C53	Construction Company	M
SFM - HSIS - JACKSONS FOOD STORES	105239	OTHER GASOLINE STATIONS	JACKSONS FOOD STORES	11834 SW PACIFIC HWY	TIGARD	WASHINGTON	09/29/2008	OR State Fire Marshall Hazardous Substance Information System database (SFM/HSIS - 2009)	C03	Automobiles - Gas Stations	H
SFM - HSIS - JACKSONS FOOD STORES	105247	GASOLINE STATIONS WITH CONVENIENCE STORES	JACKSONS FOOD STORES	11290 SW BULL MOUNTAIN RD	TIGARD	WASHINGTON	09/29/2008	OR State Fire Marshall Hazardous Substance Information System database (SFM/HSIS - 2009)	C03	Automobiles - Gas Stations	H
SFM - HSIS - JAE OREGON INC	020025	ELECTRONIC CONNECTOR MFG	JAE OREGON INC	11555 SW LEVETON DR	TUALATIN	WASHINGTON	09/29/2008	OR State Fire Marshall Hazardous Substance Information System database (SFM/HSIS - 2009)	C09	Electrical/Electronic Manufacturing	H
SFM - HSIS - JAMES KING & CO INC	005454	ALL OTHER MISC MFG	JAMES KING & CO INC	19939 SW CIPOLE	SHERWOOD	WASHINGTON	09/29/2008	OR State Fire Marshall Hazardous Substance Information System database (SFM/HSIS - 2009)	C65	Miscellaneous Manufacturing	H
SFM - HSIS - JIFFY LUBE	014052	GENERAL AUTOMOTIVE REPAIR	JIFFY LUBE	12860 SW PACIFIC HWY	TIGARD	WASHINGTON	09/29/2008	OR State Fire Marshall Hazardous Substance Information System database (SFM/HSIS - 2009)	C04	Auto - Repair Shops	H
SFM - HSIS - JTD INC	004953	ALUM DIE-CASTING FOUNDRIES	JTD INC	9800 SW TIGARD ST	TIGARD	WASHINGTON	09/29/2008	OR State Fire Marshall Hazardous Substance Information System database (SFM/HSIS - 2009)	C17	Metal Plating/Finishing Fabrication	H
SFM - HSIS - KADELS AUTO BODY	009669	AUTOMOTIVE BODY, PAINT, & INTERIOR REPAIR	KADELS AUTO BODY	10925 SW GREENBURG RD	TIGARD	WASHINGTON	09/29/2008	OR State Fire Marshall Hazardous Substance Information System database (SFM/HSIS - 2009)	C01	Automobiles - Body Shops	H
SFM - HSIS - KAI CUTLERY USA	054552	CUTLERY & FLATWARE (EXC PRECIOUS) MFG	KAI CUTLERY USA	18600 SW TETON AVE	TUALATIN	WASHINGTON	09/29/2008	OR State Fire Marshall Hazardous Substance Information System database (SFM/HSIS - 2009)	C65	Miscellaneous Manufacturing	H
SFM - HSIS - KAMBARA USA INC	031244	BLANKBOOK, LOOSELEAF BINDERS, & DEVICES M	KAMBARA USA INC	18355 SW TETON AVE	TUALATIN	WASHINGTON	09/29/2008	OR State Fire Marshall Hazardous Substance Information System database (SFM/HSIS - 2009)	C65	Miscellaneous Manufacturing	L
SFM - HSIS - KEM EQUIPMENT INC	004653	GASOLINE ENGINE & ENGINE PARTS MFG	KEM EQUIPMENT INC	10800 SW HERMAN RD	TUALATIN	WASHINGTON	09/29/2008	OR State Fire Marshall Hazardous Substance Information System database (SFM/HSIS - 2009)	C65	Miscellaneous Manufacturing	H
SFM - HSIS - KERRY INGREDIENTS	062343	COOKIE & CRACKER MFG	KERRY INGREDIENTS	18555 SW TETON AVE	TUALATIN	WASHINGTON	09/29/2008	OR State Fire Marshall Hazardous Substance Information System database (SFM/HSIS - 2009)	C11	Food Processing	M

Database Identifier (DB_ID)	Site Identifier	Status	Common Name	Address	City	County	Retrieval Date (RET_DATE)	Data Source	DEQ PCS Code	DEQ PCS Type	Relative Risk
SFM - HSIS - KEY KNIFE INC	048690	HAND & EDGE TOOL MFG	KEY KNIFE INC	19100 SW 125TH CT	TUALATIN	WASHINGTON	09/29/2008	OR State Fire Marshall Hazardous Substance Information System database (SFM/HSIS - 2009)	C15	Machine Shops	H
SFM - HSIS - KING CITY GOLF COURSE	043259	GOLF COURSES & COUNTRY CLUBS	KING CITY GOLF COURSE	16060 SW KING CHARLES	PORTLAND	WASHINGTON	09/29/2008	OR State Fire Marshall Hazardous Substance Information System database (SFM/HSIS - 2009)	R08	Golf Courses	M
SFM - HSIS - KISS CAR WASH	070244	CAR WASHES	KISS CAR WASH	12475 SW MAIN ST	TIGARD	WASHINGTON	09/29/2008	OR State Fire Marshall Hazardous Substance Information System database (SFM/HSIS - 2009)	C02	Automobiles - Car Washes	M
SFM - HSIS - KNEZ BUILDING MATERIALS INC	014316	LUMBER, PLYWOOD, MILLWORK, & WOOD PANEL W	KNEZ BUILDING MATERIALS INC	8185 SW HUNZIKER RD	TIGARD	WASHINGTON	09/29/2008	OR State Fire Marshall Hazardous Substance Information System database (SFM/HSIS - 2009)	C26	Wood/Pulp/Paper Processing and Mills	H
SFM - HSIS - LAKE SIDE MOTORS INC	013622	GENERAL AUTOMOTIVE REPAIR	LAKE SIDE MOTORS INC	7390 SW BONITA RD	TIGARD	WASHINGTON	09/29/2008	OR State Fire Marshall Hazardous Substance Information System database (SFM/HSIS - 2009)	C04	Auto - Repair Shops	H
SFM - HSIS - LES SCHWAB TIRE CENTER	073119	TIRE DEALERS	LES SCHWAB TIRE CENTER	15348 SW PACIFIC HWY	TIGARD	WASHINGTON	09/29/2008	OR State Fire Marshall Hazardous Substance Information System database (SFM/HSIS - 2009)	C61	Maintenance Shop/Equipment Storage - Transportation Related	M
SFM - HSIS - LILE INTERNATIONAL COMPANIES	043556	GENERAL WAREHOUSING & STORAGE	LILE INTERNATIONAL COMPANIES	19470 SW 118TH AVE	TUALATIN	WASHINGTON	09/29/2008	OR State Fire Marshall Hazardous Substance Information System database (SFM/HSIS - 2009)	C60	Maintenance Shop/Equipment Storage - Not Transportation Related	M
SFM - HSIS - LKQ U-PULL-IT TIGARD INC	023880	AUTOMOTIVE PARTS & ACCESSORIES STORES	LKQ U-PULL-IT TIGARD INC	19135 SW PACIFIC HWY	SHERWOOD	WASHINGTON	09/29/2008	OR State Fire Marshall Hazardous Substance Information System database (SFM/HSIS - 2009)	C12	Furniture/Lumber/Parts Stores	M
SFM - HSIS - LOEN NURSERY INC	095780	NURSERY, GARDEN CENTER, & FARM SUPPLY STO	LOEN NURSERY INC	19205 SW CIPOLE RD	SHERWOOD	WASHINGTON	09/29/2008	OR State Fire Marshall Hazardous Substance Information System database (SFM/HSIS - 2009)	A14	Pesticide/Fertilizer/Petroleum Storage, Handling, Mixing, & Cleaning Areas	H
SFM - HSIS - LOY CLARK PIPELINE CO	026204	GENERAL AUTOMOTIVE REPAIR	LOY CLARK PIPELINE CO	19020A SW CIPOLE RD	TUALATIN	WASHINGTON	09/29/2008	OR State Fire Marshall Hazardous Substance Information System database (SFM/HSIS - 2009)	C04	Auto - Repair Shops	H
SFM - HSIS - LUMBER PRODUCTS	020487	LUMBER, PLYWOOD, MILLWORK, & WOOD PANEL W	LUMBER PRODUCTS	19855 SW 124TH AVE	TUALATIN	WASHINGTON	09/29/2008	OR State Fire Marshall Hazardous Substance Information System database (SFM/HSIS - 2009)	C26	Wood/Pulp/Paper Processing and Mills	H
SFM - HSIS - LUMBER PRODUCTS	034148	LUMBER, PLYWOOD, MILLWORK, & WOOD PANEL W	LUMBER PRODUCTS	19700 SW 124TH AVE	TUALATIN	WASHINGTON	09/29/2008	OR State Fire Marshall Hazardous Substance Information System database (SFM/HSIS - 2009)	C26	Wood/Pulp/Paper Processing and Mills	H
SFM - HSIS - MADISON FURNITURE MFG	068181	UPHOLSTERED HOUSEHOLD FURNITURE MFG	MADISON FURNITURE MFG	7805 SW HUNZIKER RD	TIGARD	WASHINGTON	09/29/2008	OR State Fire Marshall Hazardous Substance Information System database (SFM/HSIS - 2009)	C65	Miscellaneous Manufacturing	H
SFM - HSIS - MAGNO HUMPHRIES INC	005502	PHARMACEUTICAL PREPARATION MFG	MAGNO HUMPHRIES INC	8800 SW COMMERCIAL ST	TIGARD	WASHINGTON	09/29/2008	OR State Fire Marshall Hazardous Substance Information System database (SFM/HSIS - 2009)	C07	Chemical/Petroleum Processing/Storage	H
SFM - HSIS - MANNINGS AUTOMOTIVE SERVICE	068238	GENERAL AUTOMOTIVE REPAIR	MANNINGS AUTOMOTIVE SERVICE	9055 SW BURNHAM ST	TIGARD	WASHINGTON	09/29/2008	OR State Fire Marshall Hazardous Substance Information System database (SFM/HSIS - 2009)	C04	Auto - Repair Shops	H

Database Identifier (DB_ID)	Site Identifier	Status	Common Name	Address	City	County	Retrieval Date (RET_DATE)	Data Source	DEQ PCS Code	DEQ PCS Type	Relative Risk
SFM - HSIS - MARSHALL ASSOCIATED LLC	026180	TILE & TERRAZZO CONTRACTORS	MARSHALL ASSOCIATED LLC	18855 SW TETON AVE	TUALATIN	WASHINGTON	09/29/2008	OR State Fire Marshall Hazardous Substance Information System database (SFM/HSIS - 2009)	C50	Others - Miscellaneous Building/Home Contracting	M
SFM - HSIS - MCLANE FOODSERVICE	000690	GENERAL LINE GROCERY WHSLE	MCLANE FOODSERVICE	7319 SW KABLE LN STE 500	PORTLAND	MULTNOMAH	09/29/2008	OR State Fire Marshall Hazardous Substance Information System database (SFM/HSIS - 2009)	C50	Other - Groceries/Markets	L
SFM - HSIS - MEINEKE CAR CARE CENTER	094290	AUTOMOTIVE EXHAUST SYSTEM REPAIR	MEINEKE CAR CARE CENTER	13707 SW PACIFIC HWY STE 101	TIGARD	WASHINGTON	09/29/2008	OR State Fire Marshall Hazardous Substance Information System database (SFM/HSIS - 2009)	C04	Auto - Repair Shops	H
SFM - HSIS - METRO MACHINERY RIGGING	003666	ALL OTHER SPECIALTY TRADE CONTRACTORS	METRO MACHINERY RIGGING	19450 SW 129TH AVE	TUALATIN	WASHINGTON	09/29/2008	OR State Fire Marshall Hazardous Substance Information System database (SFM/HSIS - 2009)	C50	Others - Miscellaneous Building/Home Contracting	M
SFM - HSIS - MEYER SIGN CO OF ORE INC	008028	SIGN MFG	MEYER SIGN CO OF ORE INC	15205 SW 74TH AVE	TIGARD	WASHINGTON	09/29/2008	OR State Fire Marshall Hazardous Substance Information System database (SFM/HSIS - 2009)	C65	Miscellaneous Manufacturing	H
SFM - HSIS - MIDAS AUTO SERVICE EXPERTS	039162	AUTOMOTIVE EXHAUST SYSTEM REPAIR	MIDAS AUTO SERVICE EXPERTS	13055 SW PACIFIC HWY	TIGARD	WASHINGTON	09/29/2008	OR State Fire Marshall Hazardous Substance Information System database (SFM/HSIS - 2009)	C04	Auto - Repair Shops	H
SFM - HSIS - MILLER PAINT COMPANY	098961	PAINT & WALLPAPER STORES	MILLER PAINT COMPANY	10115 SW NIMBUS AVE	TIGARD	WASHINGTON	09/29/2008	OR State Fire Marshall Hazardous Substance Information System database (SFM/HSIS - 2009)	C50	Other - General Merchandise/Retail Store	L
SFM - HSIS - MILLERS AUTOMOTIVE SERV INC	014075	GENERAL AUTOMOTIVE REPAIR	MILLERS AUTOMOTIVE SERV INC	8970 SW BURNHAM ST	TIGARD	WASHINGTON	09/29/2008	OR State Fire Marshall Hazardous Substance Information System database (SFM/HSIS - 2009)	C04	Auto - Repair Shops	H
SFM - HSIS - MILWAUKEE CRANE & EQUIPMENT	002099	OVERHEAD TRAVELING CRANE/HOIST/MONORAIL	MILWAUKEE CRANE & EQUIPMENT	10250 SW NORTH DAKOTA ST	TIGARD	WASHINGTON	09/29/2008	OR State Fire Marshall Hazardous Substance Information System database (SFM/HSIS - 2009)	C68	Miscellaneous Equipment Maintenance	H
SFM - HSIS - NELSENS TIRE WAREHOUSES	009169	TIRE DEALERS	NELSENS TIRE WAREHOUSES	13880 SW PACIFIC HWY	TIGARD	WASHINGTON	09/29/2008	OR State Fire Marshall Hazardous Substance Information System database (SFM/HSIS - 2009)	C61	Maintenance Shop/Equipment Storage - Transportation Related	M
SFM - HSIS - NHANS AUTOMOTIVE SERVICE	093510	GENERAL AUTOMOTIVE REPAIR	NHANS AUTOMOTIVE SERVICE	11225 SW GREENBURG RD	TIGARD	WASHINGTON	09/29/2008	OR State Fire Marshall Hazardous Substance Information System database (SFM/HSIS - 2009)	C04	Auto - Repair Shops	H
SFM - HSIS - NICOLI D P INC	056099	MTL SCV CENTERS & OTHER MTL WHSLE	NICOLI D P INC	19600 SW CIPOLE RD	TUALATIN	WASHINGTON	09/29/2008	OR State Fire Marshall Hazardous Substance Information System database (SFM/HSIS - 2009)	C60	Maintenance Shop/Equipment Storage - Not Transportation Related	M
SFM - HSIS - NIMBUS CLEANER	076997	DRYCLEANING & LAUNDRY SVCS (EXC COIN-OPERA	NIMBUS CLEANER	10115 SW NIMBUS AVE STE 200	TIGARD	WASHINGTON	09/29/2008	OR State Fire Marshall Hazardous Substance Information System database (SFM/HSIS - 2009)	C08	Dry Cleaners	H
SFM - HSIS - NORTHSTAR ELECTRICAL CONTRACTR	057908	ELECTRICAL CONTRACTORS	NORTHSTAR ELECTRICAL CONTRACTR	19450 SW CIPOLE RD STE 107	TUALATIN	WASHINGTON	09/29/2008	OR State Fire Marshall Hazardous Substance Information System database (SFM/HSIS - 2009)	C50	Others - Miscellaneous Contracting	L
SFM - HSIS - NORTHSTAR GLASSWORKS	074648	OTHER PRESSED & BLOWN GLASS & GLASSWARE MF	NORTHSTAR GLASSWORKS	9398 SW TIGARD ST	TIGARD	WASHINGTON	09/29/2008	OR State Fire Marshall Hazardous Substance Information System database (SFM/HSIS - 2009)	C65	Miscellaneous Manufacturing	H
SFM - HSIS - NORTHWEST EARTHMOVERS INC	068547	SITE PREPARATION CONTRACTORS	NORTHWEST EARTHMOVERS INC	11640 SW MYSLONY	TUALATIN	WASHINGTON	09/29/2008	OR State Fire Marshall Hazardous Substance Information System database (SFM/HSIS - 2009)	C50	Others - Miscellaneous Building/Home Contracting	M

Database Identifier (DB_ID)	Site Identifier	Status	Common Name	Address	City	County	Retrieval Date (RET_DATE)	Data Source	DEQ PCS Code	DEQ PCS Type	Relative Risk
SFM - HSIS - NORTHWEST NATURAL GAS CO	024506	NATURAL GAS DISTRIBUTION	NORTHWEST NATURAL GAS CO	19200 SW TETON AVE	TUALATIN	WASHINGTON	09/29/2008	OR State Fire Marshall Hazardous Substance Information System database (SFM/HSIS - 2009)	C51	Pipelines - Chemical and Petroleum	H
SFM - HSIS - NORTHWEST ROLLER CO INC	056254	RUBBER PRODUCT MFG FOR MECHANICAL USE	NORTHWEST ROLLER CO INC	12401 SW LEVETON DR	TUALATIN	WASHINGTON	09/29/2008	OR State Fire Marshall Hazardous Substance Information System database (SFM/HSIS - 2009)	C65	Miscellaneous Manufacturing	H
SFM - HSIS - NORTHWEST SPRING & MFG CO	001642	SPRING (LIGHT GAUGE) MFG	NORTHWEST SPRING & MFG CO	11973 SW HERMAN RD	TUALATIN	WASHINGTON	09/29/2008	OR State Fire Marshall Hazardous Substance Information System database (SFM/HSIS - 2009)	C65	Miscellaneous Manufacturing	H
SFM - HSIS - NOVELLUS SYSTEMS INC	086955	SEMICONDUCTOR MACHINERY MFG	NOVELLUS SYSTEMS INC	11155 SW LEVETON DR	TUALATIN	WASHINGTON	09/29/2008	OR State Fire Marshall Hazardous Substance Information System database (SFM/HSIS - 2009)	C09	Electrical/Electronic Manufacturing	H
SFM - HSIS - NOVELLUS SYSTEMS INC	087423	SEMICONDUCTOR MACHINERY MFG	NOVELLUS SYSTEMS INC	11359 SW LEVETON DR	TUALATIN	WASHINGTON	09/29/2008	OR State Fire Marshall Hazardous Substance Information System database (SFM/HSIS - 2009)	C09	Electrical/Electronic Manufacturing	H
SFM - HSIS - NOVELLUS SYSTEMS INC	087424	SEMICONDUCTOR MACHINERY MFG	NOVELLUS SYSTEMS INC	11357 SW LEVETON DR	TUALATIN	WASHINGTON	09/29/2008	OR State Fire Marshall Hazardous Substance Information System database (SFM/HSIS - 2009)	C09	Electrical/Electronic Manufacturing	H
SFM - HSIS - NOVELLUS SYSTEMS INC	087426	SEMICONDUCTOR MACHINERY MFG	NOVELLUS SYSTEMS INC	11361 SW LEVETON DR	TUALATIN	WASHINGTON	09/29/2008	OR State Fire Marshall Hazardous Substance Information System database (SFM/HSIS - 2009)	C09	Electrical/Electronic Manufacturing	H
SFM - HSIS - NURSERY EQUIPMENT INC	056296	FARM MACHINERY & EQP MFG	NURSERY EQUIPMENT INC	11535 SW TIEDMAN AVE	TIGARD	WASHINGTON	09/29/2008	OR State Fire Marshall Hazardous Substance Information System database (SFM/HSIS - 2009)	C65	Miscellaneous Manufacturing	H
SFM - HSIS - NW SURFACE CLEANER	049114	ROOFING CONTRACTORS	NW SURFACE CLEANER	8154 SW DURNHAM RD	TIGARD	WASHINGTON	09/29/2008	OR State Fire Marshall Hazardous Substance Information System database (SFM/HSIS - 2009)	C53	Construction Company	M
SFM - HSIS - OIL CAN HENRYS 021	056895	AUTOMOTIVE OIL CHANGE & LUBRICATION SHOPS	OIL CAN HENRYS 021	12398 SCHOLLS FERRY RD	TIGARD	WASHINGTON	09/29/2008	OR State Fire Marshall Hazardous Substance Information System database (SFM/HSIS - 2009)	C04	Auto - Repair Shops	H
SFM - HSIS - OREGON HEATING & AC INC	107025	PLUMBING, HEATING, & AIR-CONDITIONING CON	OREGON HEATING & AC INC	19350 SW 118TH	TUALATIN	WASHINGTON	09/29/2008	OR State Fire Marshall Hazardous Substance Information System database (SFM/HSIS - 2009)	C50	Others - Miscellaneous Contracting	L
SFM - HSIS - OREGON SANDBLASTING-COATING	005305	MTL COATING/ENGRAVING (EXC JEWELRY/SILVERWARE)	OREGON SANDBLASTING-COATING	10000 SW HERMAN RD	TUALATIN	WASHINGTON	09/29/2008	OR State Fire Marshall Hazardous Substance Information System database (SFM/HSIS - 2009)	C17	Metal Plating/Finishing Fabrication	H
SFM - HSIS - OSWEGO DRYWALL INSTALLERS INC	108516	DRYWALL & INSULATION CONTRACTORS	OSWEGO DRYWALL INSTALLERS INC	19155 SW TETON AVE	TUALATIN	WASHINGTON	09/29/2008	OR State Fire Marshall Hazardous Substance Information System database (SFM/HSIS - 2009)	C50	Others - Miscellaneous Building/Home Contracting	M
SFM - HSIS - PACIFIC & WALNUT 76	022114	GASOLINE STATIONS WITH CONVENIENCE STORES	PACIFIC & WALNUT 76	12825 SW PACIFIC HWY	TIGARD	WASHINGTON	09/29/2008	OR State Fire Marshall Hazardous Substance Information System database (SFM/HSIS - 2009)	C03	Automobiles - Gas Stations	H
SFM - HSIS - PACIFIC FOODS OF OREGON	080777	ALL OTHER MISC FOOD MFG	PACIFIC FOODS OF OREGON	19300 SW TETON AVE	TUALATIN	WASHINGTON	09/29/2008	OR State Fire Marshall Hazardous Substance Information System database (SFM/HSIS - 2009)	C11	Food Processing	M
SFM - HSIS - PACIFIC FOODS OF OREGON	062083	ALL OTHER MISC FOOD MFG	PACIFIC FOODS OF OREGON	19350 SW 97TH AVE	TUALATIN	WASHINGTON	09/29/2008	OR State Fire Marshall Hazardous Substance Information System database (SFM/HSIS - 2009)	C11	Food Processing	M

Database Identifier (DB_ID)	Site Identifier	Status	Common Name	Address	City	County	Retrieval Date (RET_DATE)	Data Source	DEQ PCS Code	DEQ PCS Type	Relative Risk
SFM - HSIS - PACIFIC METAL COMPANY	018564	MTL SCV CENTERS & OTHER MTL WHSLE	PACIFIC METAL COMPANY	10700 SW MANHASSET DR	TUALATI N	WASHING TON	09/29/2008	OR State Fire Marshall Hazardous Substance Information System database (SFM/HSIS - 2009)	C60	Maintenance Shop/Equipment Storage - Not Transportation Related	M
SFM - HSIS - PACIFIC ROCK PRODUCTS	095638	CONST SAND & GRAVEL MINING	PACIFIC ROCK PRODUCTS	18610 SW PACIFIC HWY	TUALATI N	WASHING TON	09/29/2008	OR State Fire Marshall Hazardous Substance Information System database (SFM/HSIS - 2009)	C18	Mining Activities - Gravel Mines/Gravel Pits	H
SFM - HSIS - PACIFIC SPORTS TURF INC	101984	ALL OTHER SPECIALTY TRADE CONTRACTORS	PACIFIC SPORTS TURF INC	12725 SW HERMAN RD	TUALATI N	WASHING TON	09/29/2008	OR State Fire Marshall Hazardous Substance Information System database (SFM/HSIS - 2009)	C50	Others - Miscellaneous Building/Home Contracting	M
SFM - HSIS - PACIFIC TRUCK COLORS INC	056734	AUTOMOTIVE BODY, PAINT, & INTERIOR REPAIR	PACIFIC TRUCK COLORS INC	19225 125TH CT	TUALATI N	WASHING TON	09/29/2008	OR State Fire Marshall Hazardous Substance Information System database (SFM/HSIS - 2009)	C01	Automobiles - Body Shops	H
SFM - HSIS - PACIFIC UTILITY EQUIPMENT CO	035089	ALL OTHER AUTOMOTIVE REPAIR & MAINT	PACIFIC UTILITY EQUIPMENT CO	12805 SW 77TH PL	TIGARD	WASHING TON	09/29/2008	OR State Fire Marshall Hazardous Substance Information System database (SFM/HSIS - 2009)	C04	Auto - Repair Shops	H
SFM - HSIS - PARADISE AUTO CARE INC	091968	GENERAL AUTOMOTIVE REPAIR	PARADISE AUTO CARE INC	15575 SW 74TH AVE NO 4	TIGARD	WASHING TON	09/29/2008	OR State Fire Marshall Hazardous Substance Information System database (SFM/HSIS - 2009)	C04	Auto - Repair Shops	H
SFM - HSIS - PARADISE HARLEY-DAVIDSON	075920	MOTORCYCLE DEALERS	PARADISE HARLEY-DAVIDSON	10770 SW CASCADE AVE	TIGARD	WASHING TON	09/29/2008	OR State Fire Marshall Hazardous Substance Information System database (SFM/HSIS - 2009)	C61	Maintenance Shop/Equipment Storage - Transportation Related	M
SFM - HSIS - PARTNERS ON DEMAND INC	098581	DIGITAL PRINTING	PARTNERS ON DEMAND INC	12100 SW TUALATIN RD	TUALATI N	WASHING TON	09/29/2008	OR State Fire Marshall Hazardous Substance Information System database (SFM/HSIS - 2009)	C21	Photo Processing/Printing	H
SFM - HSIS - PEARSONS SPECIALIZED AUTO	056913	GENERAL AUTOMOTIVE REPAIR	PEARSONS SPECIALIZED AUTO	9730 SW SHADY LN	TIGARD	WASHING TON	09/29/2008	OR State Fire Marshall Hazardous Substance Information System database (SFM/HSIS - 2009)	C04	Auto - Repair Shops	H
SFM - HSIS - PIONEER METAL FINISHING	068043	ELECTROPLATING, PLATING, POLISHING, ANODI	PIONEER METAL FINISHING	19005 SW 125TH CT	TUALATI N	WASHING TON	09/29/2008	OR State Fire Marshall Hazardous Substance Information System database (SFM/HSIS - 2009)	C17	Metal Plating/Finishing Fabrication	H
SFM - HSIS - PORTLAND CHAIN MFG CO	000367	CONVEYOR & CONVEYING EQP MFG	PORTLAND CHAIN MFG CO	9630 SW HERMAN RD	TUALATI N	WASHING TON	09/29/2008	OR State Fire Marshall Hazardous Substance Information System database (SFM/HSIS - 2009)	C65	Miscellaneous Manufacturing	H
SFM - HSIS - POWDER TECH INC	068051	MTL COATING/ENGRAVING (EXC JEWELRY/SILVERWARE)	POWDER TECH INC	9900 SW HERMAN RD	TUALATI N	WASHING TON	09/29/2008	OR State Fire Marshall Hazardous Substance Information System database (SFM/HSIS - 2009)	C17	Metal Plating/Finishing Fabrication	H
SFM - HSIS - PRECISION GRAPHICS	003789	COMMERCIAL LITHOGRAPHIC PRINTING	PRECISION GRAPHICS	18500 SW TETON AVE	TUALATI N	WASHING TON	09/29/2008	OR State Fire Marshall Hazardous Substance Information System database (SFM/HSIS - 2009)	C21	Photo Processing/Printing	H
SFM - HSIS - PRECISION PLATING INC	031970	ELECTROPLATING, PLATING, POLISHING, ANODI	PRECISION PLATING INC	18510 SW 108TH AVE	TUALATI N	WASHING TON	09/29/2008	OR State Fire Marshall Hazardous Substance Information System database (SFM/HSIS - 2009)	C17	Metal Plating/Finishing Fabrication	H
SFM - HSIS - PRECISION WIRE COMPONENTS LLC	052947	ALL OTHER MISC FABRICATED MTL PRODUCT MFG	PRECISION WIRE COMPONENTS LLC	10230 SW SPOKANE CT	TUALATI N	WASHING TON	09/29/2008	OR State Fire Marshall Hazardous Substance Information System database (SFM/HSIS - 2009)	C65	Miscellaneous Manufacturing	H
SFM - HSIS - PREMIER MFG	005028	MACHINE SHOPS	PREMIER MFG	19500 SW TETON AVE	TUALATI N	WASHING TON	09/29/2008	OR State Fire Marshall Hazardous Substance Information System database (SFM/HSIS - 2009)	C15	Machine Shops	H

Database Identifier (DB_ID)	Site Identifier	Status	Common Name	Address	City	County	Retrieval Date (RET_DATE)	Data Source	DEQ PCS Code	DEQ PCS Type	Relative Risk
SFM - HSIS - QBF INC	106590	ALL OTHER MISC FABRICATED MTL PRODUCT MFG	QBF INC	10005 SW HERMAN RD	TUALATIN	WASHINGTON	09/29/2008	OR State Fire Marshall Hazardous Substance Information System database (SFM/HSIS - 2009)	C65	Miscellaneous Manufacturing	H
SFM - HSIS - RITE AID	081664	PHARMACIES & DRUG STORES	RITE AID	16200 SW PACIFIC HWY STE E	TIGARD	WASHINGTON	09/29/2008	OR State Fire Marshall Hazardous Substance Information System database (SFM/HSIS - 2009)	C50	Other - General Merchandise/Retail Store	M
SFM - HSIS - RITE AID	081673	PHARMACIES & DRUG STORES	RITE AID	12240 SW SCHOLLS FERRY RD	TIGARD	WASHINGTON	09/29/2008	OR State Fire Marshall Hazardous Substance Information System database (SFM/HSIS - 2009)	C50	Other - General Merchandise/Retail Store	M
SFM - HSIS - RITE AID	081674	PHARMACIES & DRUG STORES	RITE AID	12080 SW MAIN ST	TIGARD	WASHINGTON	09/29/2008	OR State Fire Marshall Hazardous Substance Information System database (SFM/HSIS - 2009)	C50	Other - General Merchandise/Retail Store	M
SFM - HSIS - ROBERT A GRAY PARTNERS INC	057763	IND BLDG CONST	ROBERT A GRAY PARTNERS INC	12705 SW HERMAN RD	TUALATIN	WASHINGTON	09/29/2008	OR State Fire Marshall Hazardous Substance Information System database (SFM/HSIS - 2009)	C53	Construction Company	M
SFM - HSIS - ROSE CITY BUILDING MATERIAL	057868	OTHER BLDG MATERIAL DEALERS	ROSE CITY BUILDING MATERIAL	7220 SW BONITA RD	TIGARD	WASHINGTON	09/29/2008	OR State Fire Marshall Hazardous Substance Information System database (SFM/HSIS - 2009)	C53	Construction Company	M
SFM - HSIS - ROTHSPORT ROAD & RACE INC	074827	GENERAL AUTOMOTIVE REPAIR	ROTHSPORT ROAD & RACE INC	19870 SW 129TH	TUALATIN	WASHINGTON	09/29/2008	OR State Fire Marshall Hazardous Substance Information System database (SFM/HSIS - 2009)	C04	Auto - Repair Shops	H
SFM - HSIS - RUSS CHEVROLET COMPANY	037168	NEW CAR DEALERS	RUSS CHEVROLET COMPANY	11880 SW PACIFIC HWY	TIGARD	WASHINGTON	09/29/2008	OR State Fire Marshall Hazardous Substance Information System database (SFM/HSIS - 2009)	C10	Fleet/Trucking/Bus Terminals	H
SFM - HSIS - SAFEWAY STORES INC	099570	GASOLINE STATIONS WITH CONVENIENCE STORES	SAFEWAY STORES INC	14679 SW TEAL BLVD	BEAVERTON	WASHINGTON	09/29/2008	OR State Fire Marshall Hazardous Substance Information System database (SFM/HSIS - 2009)	C03	Automobiles - Gas Stations	H
SFM - HSIS - SCHUCKS AUTO SUPPLY	058206	AUTOMOTIVE PARTS & ACCESSORIES STORES	SCHUCKS AUTO SUPPLY	13145 SW PACIFIC HWY	TIGARD	WASHINGTON	09/29/2008	OR State Fire Marshall Hazardous Substance Information System database (SFM/HSIS - 2009)	C12	Furniture/Lumber/Parts Stores	M
SFM - HSIS - SCHULZ-CLEARWATER SANIT	009129	SEPTIC TANK & RELATED SVCS	SCHULZ-CLEARWATER SANIT	11655 SW HERMAN RD	TUALATIN	WASHINGTON	09/29/2008	OR State Fire Marshall Hazardous Substance Information System database (SFM/HSIS - 2009)	M62	Lagoons/Liquid Wastes - Municipal/Industrial Wastewater Treatment	H
SFM - HSIS - SEARS	064242	ALL OTHER GENERAL MERCHANDISE STORES	SEARS	9800 SW WASHINGTON SQ RD	PORTLAND	WASHINGTON	09/29/2008	OR State Fire Marshall Hazardous Substance Information System database (SFM/HSIS - 2009)	C50	Other - General Merchandise	M
SFM - HSIS - SHAMROCK SUPPLY COMPANY INC	021281	SVC ESTABLISHMENT EQP & SUPPLIES WHSLE	SHAMROCK SUPPLY COMPANY INC	16285 SW 85TH STE 303	TIGARD	WASHINGTON	09/29/2008	OR State Fire Marshall Hazardous Substance Information System database (SFM/HSIS - 2009)	C60	Maintenance Shop/Equipment Storage - Not Transportation Related	M
SFM - HSIS - SHARP & ASSOCIATES INC	011395	HIGHWAY, STREET, & BRIDGE CONST	SHARP & ASSOCIATES INC	15515 SW 74TH AVE	TIGARD	WASHINGTON	09/29/2008	OR State Fire Marshall Hazardous Substance Information System database (SFM/HSIS - 2009)	C53	Construction Company	M
SFM - HSIS - SHERWIN WILLIAMS CO	102875	PAINT & WALLPAPER STORES	SHERWIN WILLIAMS CO	13500 PACIFIC HWY	TIGARD	WASHINGTON	09/29/2008	OR State Fire Marshall Hazardous Substance Information System database (SFM/HSIS - 2009)	C50	Other - General Merchandise/Retail Store	L
SFM - HSIS - SHOP EQUIPMENT CO INC	071403	MOTOR VEHICLE SUPPLIES & NEW PARTS WHSLE	SHOP EQUIPMENT CO INC	7340 SW BONITA RD	TIGARD	WASHINGTON	09/29/2008	OR State Fire Marshall Hazardous Substance Information System database (SFM/HSIS - 2009)	C61	Maintenance Shop/Equipment - Transportation Related	M

Database Identifier (DB_ID)	Site Identifier	Status	Common Name	Address	City	County	Retrieval Date (RET_DATE)	Data Source	DEQ PCS Code	DEQ PCS Type	Relative Risk
SFM - HSIS - SNYDER ROOFING OF OREGON LLC	013052	ROOFING CONTRACTORS	SNYDER ROOFING OF OREGON LLC	12650 SW HALL BLVD	TIGARD	WASHINGTON	09/29/2008	OR State Fire Marshall Hazardous Substance Information System database (SFM/HSIS - 2009)	C53	Construction Company	M
SFM - HSIS - SPRING GREEN OF TIGARD	063115		SPRING GREEN OF TIGARD	8900 SW BURNHAM F 19	TIGARD	WASHINGTON	09/29/2008	OR State Fire Marshall Hazardous Substance Information System database (SFM/HSIS - 2009)	M27	UST - Upgraded and/or Registered - Active (may also have decommissioned tanks on site)	L
SFM - HSIS - SPRING GREEN OF TIGARD	063115		SPRING GREEN OF TIGARD	8900 SW BURNHAM F 19	TIGARD	WASHINGTON	09/29/2008	OR State Fire Marshall Hazardous Substance Information System database (SFM/HSIS - 2009)	C50	Others - Unknown Commercial	H
SFM - HSIS - SPRINT NEXTEL CORPORATION	063116	CELLULAR & OTHER WIRELESS TELECOMMUNICATIO	SPRINT NEXTEL CORPORATION	10799 SW CASCADE BLVD BLDG F	TIGARD	WASHINGTON	09/29/2008	OR State Fire Marshall Hazardous Substance Information System database (SFM/HSIS - 2009)	C52	Communications Office	L
SFM - HSIS - SPRINT NEXTEL CORPORATION	072878	CELLULAR & OTHER WIRELESS TELECOMMUNICATIO	SPRINT NEXTEL CORPORATION	9600 SW OAK ST	TIGARD	WASHINGTON	09/29/2008	OR State Fire Marshall Hazardous Substance Information System database (SFM/HSIS - 2009)	C52	Communications Office	L
SFM - HSIS - SPRINT NEXTEL CORPORATION	072982	CELLULAR & OTHER WIRELESS TELECOMMUNICATIO	SPRINT NEXTEL CORPORATION	16295 SW 85TH	TIGARD	WASHINGTON	09/29/2008	OR State Fire Marshall Hazardous Substance Information System database (SFM/HSIS - 2009)	C52	Communications Office	L
SFM - HSIS - SPRINT NEXTEL CORPORATION	072987	CELLULAR & OTHER WIRELESS TELECOMMUNICATIO	SPRINT NEXTEL CORPORATION	8777 SW BURNHAM	TIGARD	WASHINGTON	09/29/2008	OR State Fire Marshall Hazardous Substance Information System database (SFM/HSIS - 2009)	C52	Communications Office	L
SFM - HSIS - SPRINT NEXTEL CORPORATION	094235	CELLULAR & OTHER WIRELESS TELECOMMUNICATIO	SPRINT NEXTEL CORPORATION	10699 SW HERMAN RD	TUALATIN	WASHINGTON	09/29/2008	OR State Fire Marshall Hazardous Substance Information System database (SFM/HSIS - 2009)	C52	Communications Office	L
SFM - HSIS - SPRINT NEXTEL CORPORATION	072915	CELLULAR & OTHER WIRELESS TELECOMMUNICATIO	SPRINT NEXTEL CORPORATION	17135 SW PACIFIC HWY	TUALATIN	WASHINGTON	09/29/2008	OR State Fire Marshall Hazardous Substance Information System database (SFM/HSIS - 2009)	C52	Communications Office	L
SFM - HSIS - SPRINT NEXTEL CORPORATION	072937	CELLULAR & OTHER WIRELESS TELECOMMUNICATIO	SPRINT NEXTEL CORPORATION	16744 SW SCHOLLS FERRY RD	BEAVER TON	WASHINGTON	09/29/2008	OR State Fire Marshall Hazardous Substance Information System database (SFM/HSIS - 2009)	C52	Communications Office	L
SFM - HSIS - SPRINT NEXTEL CORPORATION	090810	CELLULAR & OTHER WIRELESS TELECOMMUNICATIO	SPRINT NEXTEL CORPORATION	10220 SW GREENBURY	PORTLAND	CLACKAMAS	09/29/2008	OR State Fire Marshall Hazardous Substance Information System database (SFM/HSIS - 2009)	C52	Communications Office	L
SFM - HSIS - STAR MOTORS INC	070055		STAR MOTORS INC	19215 SW TETON AVE	TUALATIN	WASHINGTON	09/29/2008	OR State Fire Marshall Hazardous Substance Information System database (SFM/HSIS - 2009)	M27	UST - Upgraded and/or Registered - Active (may also have decommissioned tanks on site)	L
SFM - HSIS - STAR MOTORS INC	070055		STAR MOTORS INC	19215 SW TETON AVE	TUALATIN	WASHINGTON	09/29/2008	OR State Fire Marshall Hazardous Substance Information System database (SFM/HSIS - 2009)	C50	Others - Unknown Commercial	H

Database Identifier (DB_ID)	Site Identifier	Status	Common Name	Address	City	County	Retrieval Date (RET_DATE)	Data Source	DEQ PCS Code	DEQ PCS Type	Relative Risk
SFM - HSIS - STAR-OILCO	048555	OTHER GASOLINE STATIONS	STAR-OILCO	8185 SW HUNZIKER RD	TIGARD	WASHINGTON	09/29/2008	OR State Fire Marshall Hazardous Substance Information System database (SFM/HSIS - 2009)	C03	Automobiles - Gas Stations	H
SFM - HSIS - STEVENS MARINE INC	070292	BOAT DEALERS	STEVENS MARINE INC	9180 SW BURNHAM ST	TIGARD	WASHINGTON	09/29/2008	OR State Fire Marshall Hazardous Substance Information System database (SFM/HSIS - 2009)	C05	Boat Services/Repair/Refinishing	H
SFM - HSIS - SUBURBAN DOOR CO	002286	WOOD WINDOW & DOOR MFG	SUBURBAN DOOR CO	12365 SW HERMAN RD	TUALATI	WASHINGTON	09/29/2008	OR State Fire Marshall Hazardous Substance Information System database (SFM/HSIS - 2009)	C13	Home Manufacturing	H
SFM - HSIS - SUBURBAN GRINDING INC	005538	MACHINE SHOPS	SUBURBAN GRINDING INC	13025 SW HERMAN RD	TUALATI	WASHINGTON	09/29/2008	OR State Fire Marshall Hazardous Substance Information System database (SFM/HSIS - 2009)	C15	Machine Shops	H
SFM - HSIS - SUBURBAN PLATING LLC	104456	ELECTROPLATING, PLATING, POLISHING, ANODI	SUBURBAN PLATING LLC	13019 SW HERMAN RD	TUALATI	WASHINGTON	09/29/2008	OR State Fire Marshall Hazardous Substance Information System database (SFM/HSIS - 2009)	C17	Metal Plating/Finishing Fabrication	H
SFM - HSIS - SUNSET MFG CO	004859	MACHINE SHOPS	SUNSET MFG CO	19355 SW TETON AVE	TUALATI	WASHINGTON	09/29/2008	OR State Fire Marshall Hazardous Substance Information System database (SFM/HSIS - 2009)	C15	Machine Shops	H
SFM - HSIS - SUPERIOR METAL FINISHING	006691	ELECTROPLATING, PLATING, POLISHING, ANODI	SUPERIOR METAL FINISHING	18240 SW 100TH CT	TUALATI	WASHINGTON	09/29/2008	OR State Fire Marshall Hazardous Substance Information System database (SFM/HSIS - 2009)	C17	Metal Plating/Finishing Fabrication	H
SFM - HSIS - SUPERIOR SCREEN SYSTEMS INC	001306	COMMERCIAL SCREEN PRINTING	SUPERIOR SCREEN SYSTEMS INC	12111 SW HERMAN RD	TUALATI	WASHINGTON	09/29/2008	OR State Fire Marshall Hazardous Substance Information System database (SFM/HSIS - 2009)	C21	Photo Processing/Printing	H
SFM - HSIS - SW BEST CONSTRUCTION LLC	097832	PAINTING & WALL COVERING CONTRACTORS	SW BEST CONSTRUCTION LLC	13715 ASH AVE	TIGARD	WASHINGTON	09/29/2008	OR State Fire Marshall Hazardous Substance Information System database (SFM/HSIS - 2009)	C50	Others - Miscellaneous Building/Home Contracting	M
SFM - HSIS - T SCANDIA MOTORS	010687	GENERAL AUTOMOTIVE REPAIR	T SCANDIA MOTORS	8848 SW COMMERCIAL ST	TIGARD	WASHINGTON	09/29/2008	OR State Fire Marshall Hazardous Substance Information System database (SFM/HSIS - 2009)	C04	Auto - Repair Shops	H
SFM - HSIS - TARGET SERVICES INC	059006	OTHER SVCS TO BLDGS & DWELLINGS	TARGET SERVICES INC	10920 SW NORTH DAKOTA ST	TIGARD	WASHINGTON	09/29/2008	OR State Fire Marshall Hazardous Substance Information System database (SFM/HSIS - 2009)	C50	Others - Gov't/Business/NGO Services	L
SFM - HSIS - TARR LLC	066841	OTHER GASOLINE STATIONS	TARR LLC	18955 SW TETON AVE	TUALATI	WASHINGTON	09/29/2008	OR State Fire Marshall Hazardous Substance Information System database (SFM/HSIS - 2009)	C03	Automobiles - Gas Stations	H
SFM - HSIS - TIGARD 76 4889	021423	GASOLINE STATIONS WITH CONVENIENCE STORES	TIGARD 76 4889	14030 SW PACIFIC HWY	TIGARD	WASHINGTON	09/29/2008	OR State Fire Marshall Hazardous Substance Information System database (SFM/HSIS - 2009)	C03	Automobiles - Gas Stations	H
SFM - HSIS - TIGARD AAMCO	104803	AUTOMOTIVE TRANSMISSION REPAIR	TIGARD AAMCO	13701 SW PACIFIC HWY	TIGARD	WASHINGTON	09/29/2008	OR State Fire Marshall Hazardous Substance Information System database (SFM/HSIS - 2009)	C04	Auto - Repair Shops	H
SFM - HSIS - TIGARD CITY OF	016521	OTHER GENERAL GOV SUPPORT	TIGARD CITY OF	13125 SW HALL BLVD	TIGARD	WASHINGTON	09/29/2008	OR State Fire Marshall Hazardous Substance Information System database (SFM/HSIS - 2009)	C07	Chemical/Petroleum Processing/Storage	H
SFM - HSIS - TIGARD CITY OF	017672	OTHER GENERAL GOV SUPPORT	TIGARD CITY OF	12800 SW ASH AVE	TIGARD	WASHINGTON	09/29/2008	OR State Fire Marshall Hazardous Substance Information System database (SFM/HSIS - 2009)	C07	Chemical/Petroleum Processing/Storage	H
SFM - HSIS - TIGARD CITY OF	022361	WATER SUPPLY & IRRIGATION SYSTEMS	TIGARD CITY OF	14255 SW HIGH TOR DR	TIGARD	WASHINGTON	09/29/2008	OR State Fire Marshall Hazardous Substance Information System database (SFM/HSIS - 2009)	C68	Miscellaneous Equipment Maintenance	H

Database Identifier (DB_ID)	Site Identifier	Status	Common Name	Address	City	County	Retrieval Date (RET_DATE)	Data Source	DEQ PCS Code	DEQ PCS Type	Relative Risk
SFM - HSIS - TIGARD CITY OF	022362	WATER SUPPLY & IRRIGATION SYSTEMS	TIGARD CITY OF	10310 SW CANTERBURY	TIGARD	WASHINGTON	09/29/2008	OR State Fire Marshall Hazardous Substance Information System database (SFM/HSIS - 2009)	C68	Miscellaneous Equipment Maintenance	H
SFM - HSIS - TIGARD CITY OF	033737	WATER SUPPLY & IRRIGATION SYSTEMS	TIGARD CITY OF	8777 SW BURNHAM ST	TIGARD	WASHINGTON	09/29/2008	OR State Fire Marshall Hazardous Substance Information System database (SFM/HSIS - 2009)	C68	Miscellaneous Equipment Maintenance	H
SFM - HSIS - TIGARD CITY OF	022360	WATER SUPPLY & IRRIGATION SYSTEMS	TIGARD CITY OF	14201 SW 119TH PL	TIGARD	WASHINGTON	09/29/2008	OR State Fire Marshall Hazardous Substance Information System database (SFM/HSIS - 2009)	C68	Miscellaneous Equipment Maintenance	H
SFM - HSIS - TIGARD CLEANERS	016055	DRYCLEANING & LAUNDRY SVCS (EXC COIN-OPERA	TIGARD CLEANERS	12519 SW MAIN ST	TIGARD	WASHINGTON	09/29/2008	OR State Fire Marshall Hazardous Substance Information System database (SFM/HSIS - 2009)	C08	Dry Cleaners	H
SFM - HSIS - TIGARD MAIN STREET CLEANERS	110862	DRYCLEANING & LAUNDRY SVCS (EXC COIN-OPERA	TIGARD MAIN STREET CLEANERS	12155 SW MAIN ST	TIGARD	WASHINGTON	09/29/2008	OR State Fire Marshall Hazardous Substance Information System database (SFM/HSIS - 2009)	C08	Dry Cleaners	H
SFM - HSIS - TIGARD-TUALATIN SCHOOL DIST23J	041897	ELEMENTARY & SECONDARY SCHOOLS	TIGARD-TUALATIN SCHOOL DIST23J	9000 SW DURHAM RD	TIGARD	WASHINGTON	09/29/2008	OR State Fire Marshall Hazardous Substance Information System database (SFM/HSIS - 2009)	R15	Schools	L
SFM - HSIS - TIGARD-TUALATIN SCHOOL DIST23J	059259	ELEMENTARY & SECONDARY SCHOOLS	TIGARD-TUALATIN SCHOOL DIST23J	8680 SW DURHAM RD	TIGARD	WASHINGTON	09/29/2008	OR State Fire Marshall Hazardous Substance Information System database (SFM/HSIS - 2009)	R15	Schools	L
SFM - HSIS - TIGARD-TUALATIN SCHOOL DIST23J	088887	ELEMENTARY & SECONDARY SCHOOLS	TIGARD-TUALATIN SCHOOL DIST23J	11300 SW HAZELBROOK RD	TUALATIN	WASHINGTON	09/29/2008	OR State Fire Marshall Hazardous Substance Information System database (SFM/HSIS - 2009)	R15	Schools	L
SFM - HSIS - TIGARD-TUALATIN SCHOOL DIST23J	088943	ELEMENTARY & SECONDARY SCHOOLS	TIGARD-TUALATIN SCHOOL DIST23J	9500 SW MURDOCK ST	TIGARD	WASHINGTON	09/29/2008	OR State Fire Marshall Hazardous Substance Information System database (SFM/HSIS - 2009)	R15	Schools	L
SFM - HSIS - TIGARD-TUALATIN SCHOOL DIST23J	089103	ELEMENTARY & SECONDARY SCHOOLS	TIGARD-TUALATIN SCHOOL DIST23J	12985 SW GRANT AVE	TIGARD	WASHINGTON	09/29/2008	OR State Fire Marshall Hazardous Substance Information System database (SFM/HSIS - 2009)	R15	Schools	L
SFM - HSIS - TIGARD-TUALATIN SCHOOL DIST23J	089267	ELEMENTARY & SECONDARY SCHOOLS	TIGARD-TUALATIN SCHOOL DIST23J	12325 SW KATHERINE ST	TIGARD	WASHINGTON	09/29/2008	OR State Fire Marshall Hazardous Substance Information System database (SFM/HSIS - 2009)	R15	Schools	L
SFM - HSIS - TIGARD-TUALATIN SCHOOL DIST23J	089330	ELEMENTARY & SECONDARY SCHOOLS	TIGARD-TUALATIN SCHOOL DIST23J	10865 SW WALNUT ST	TIGARD	WASHINGTON	09/29/2008	OR State Fire Marshall Hazardous Substance Information System database (SFM/HSIS - 2009)	R15	Schools	L
SFM - HSIS - TIGARD-TUALATIN SCHOOL DIST23J	089465	ELEMENTARY & SECONDARY SCHOOLS	TIGARD-TUALATIN SCHOOL DIST23J	14650 SW 97TH AVE	TIGARD	WASHINGTON	09/29/2008	OR State Fire Marshall Hazardous Substance Information System database (SFM/HSIS - 2009)	R15	Schools	L
SFM - HSIS - TIGARD-TUALATIN SCHOOL DIST23J	089592	ELEMENTARY & SECONDARY SCHOOLS	TIGARD-TUALATIN SCHOOL DIST23J	16155 SW 131ST AVE	TIGARD	WASHINGTON	09/29/2008	OR State Fire Marshall Hazardous Substance Information System database (SFM/HSIS - 2009)	R15	Schools	L
SFM - HSIS - TIGARD-TUALATIN SCHOOL DIST23J	092305	ELEMENTARY & SECONDARY SCHOOLS	TIGARD-TUALATIN SCHOOL DIST23J	8040 SW DURHAM RD	TIGARD	WASHINGTON	09/29/2008	OR State Fire Marshall Hazardous Substance Information System database (SFM/HSIS - 2009)	R15	Schools	L
SFM - HSIS - TIGARD-TUALATIN SCHOOL DIST23J	089599	ELEMENTARY & SECONDARY SCHOOLS	TIGARD-TUALATIN SCHOOL DIST23J	8048 SW SHAFFER LN	TIGARD	WASHINGTON	09/29/2008	OR State Fire Marshall Hazardous Substance Information System database (SFM/HSIS - 2009)	R15	Schools	L
SFM - HSIS - TOY DOCTOR INC THE	059199	GENERAL AUTOMOTIVE REPAIR	TOY DOCTOR INC THE	19095 SW TETON AVE	TUALATIN	WASHINGTON	09/29/2008	OR State Fire Marshall Hazardous Substance Information System database (SFM/HSIS - 2009)	C04	Auto - Repair Shops	H

Database Identifier (DB_ID)	Site Identifier	Status	Common Name	Address	City	County	Retrieval Date (RET_DATE)	Data Source	DEQ PCS Code	DEQ PCS Type	Relative Risk
SFM - HSIS - TRANS-PAK INC	092064	PACKING & CRATING	TRANS-PAK INC	10675 SW MANHASSET DR	TUALATIN	WASHINGTON	09/29/2008	OR State Fire Marshall Hazardous Substance Information System database (SFM/HSIS - 2009)	C68	Miscellaneous Equipment Maintenance	H
SFM - HSIS - TRI COUNTY SAND INC	059460	SPECIALIZED FREIGHT (EXC USED GOODS) TRUC	TRI COUNTY SAND INC	18340 SW PACIFIC HWY	TUALATIN	WASHINGTON	09/29/2008	OR State Fire Marshall Hazardous Substance Information System database (SFM/HSIS - 2009)	C61	Maintenance Shop/Equipment Storage - Transportation Related	M
SFM - HSIS - TRUGREEN LANDCARE	025036	LANDSCAPING SVCS	TRUGREEN LANDCARE	7920 SW HUNZIKER ST	TIGARD	WASHINGTON	09/29/2008	OR State Fire Marshall Hazardous Substance Information System database (SFM/HSIS - 2009)	A14	Pesticide/Fertilizer/Petroleum Storage, Handling, Mixing, & Cleaning Areas	H
SFM - HSIS - TUALATIN CITY OF	016520	OTHER GENERAL GOV SUPPORT	TUALATIN CITY OF	10699 SW HERMAN RD	TUALATIN	WASHINGTON	09/29/2008	OR State Fire Marshall Hazardous Substance Information System database (SFM/HSIS - 2009)	C07	Chemical/Petroleum Processing/Storage	H
SFM - HSIS - TUALATIN COUNTRY CLUB	043236	GOLF COURSES & COUNTRY CLUBS	TUALATIN COUNTRY CLUB	9145 SW TUALATIN RD	TUALATIN	WASHINGTON	09/29/2008	OR State Fire Marshall Hazardous Substance Information System database (SFM/HSIS - 2009)	R08	Golf Courses	M
SFM - HSIS - TUALATIN HILLS PARK & REC	074634	OTHER GENERAL GOV SUPPORT	TUALATIN HILLS PARK & REC	9985 SW 125TH	BEAVER TON	WASHINGTON	09/29/2008	OR State Fire Marshall Hazardous Substance Information System database (SFM/HSIS - 2009)	C07	Chemical/Petroleum Processing/Storage	H
SFM - HSIS - TUALATIN SLEEP PRODUCTS	006167	MATTRESS MFG	TUALATIN SLEEP PRODUCTS	12225 SW MYSLONY ST	TUALATIN	WASHINGTON	09/29/2008	OR State Fire Marshall Hazardous Substance Information System database (SFM/HSIS - 2009)	C65	Miscellaneous Manufacturing	H
SFM - HSIS - TYCO FIRE PRODUCTS LP	051107	PLUMBING & HEATING EQP & SUPPLIES (HYDRONI	TYCO FIRE PRODUCTS LP	7500 SW TECH CENTER DR STE 110	TIGARD	WASHINGTON	09/29/2008	OR State Fire Marshall Hazardous Substance Information System database (SFM/HSIS - 2009)	C60	Maintenance Shop/Equipment Storage - Not Transportation Related	M
SFM - HSIS - TYLERS AUTOMOTIVE	077986	GENERAL AUTOMOTIVE REPAIR	TYLERS AUTOMOTIVE	12485 SW MAIN ST	TIGARD	WASHINGTON	09/29/2008	OR State Fire Marshall Hazardous Substance Information System database (SFM/HSIS - 2009)	C04	Auto - Repair Shops	H
SFM - HSIS - ULTRA CLEAN TECHNOLOGY	088538	SEMICONDUCTOR MACHINERY MFG	ULTRA CLEAN TECHNOLOGY	12141 SW HERMAN RD	TUALATIN	WASHINGTON	09/29/2008	OR State Fire Marshall Hazardous Substance Information System database (SFM/HSIS - 2009)	C09	Electrical/Electronic Manufacturing	H
SFM - HSIS - UPS	018826	COURIERS	UPS	10800 SW MANHASSET	TUALATIN	WASHINGTON	09/29/2008	OR State Fire Marshall Hazardous Substance Information System database (SFM/HSIS - 2009)	C50	Others - Gov't/Business/NGO Services	L
SFM - HSIS - VALMONT COATINGS	048673	MTL COATING/ENGRAVING (EXC JEWELRY/SILVERWARE)	VALMONT COATINGS	9700 SW HERMAN RD	TUALATIN	WASHINGTON	09/29/2008	OR State Fire Marshall Hazardous Substance Information System database (SFM/HSIS - 2009)	C17	Metal Plating/Finishing Fabrication	H
SFM - HSIS - VENTURI TECHNOLOGIES	080482	CARPET & UPHOLSTERY CLEANING SVCS	VENTURI TECHNOLOGIES	13009 SW HERMAN RD	TUALATIN	WASHINGTON	09/29/2008	OR State Fire Marshall Hazardous Substance Information System database (SFM/HSIS - 2009)	C07	Chemical/Petroleum Processing/Storage	H
SFM - HSIS - VERIZON NORTHWEST INC	018305	WIRED TELECOMMUNICATIONS CARRIERS	VERIZON NORTHWEST INC	8838 SW BURNHAM	TIGARD	WASHINGTON	09/29/2008	OR State Fire Marshall Hazardous Substance Information System database (SFM/HSIS - 2009)	C52	Communications Office	L
SFM - HSIS - VERIZON NORTHWEST INC	018307	WIRED TELECOMMUNICATIONS CARRIERS	VERIZON NORTHWEST INC	10000 SW CASCADE	TIGARD	WASHINGTON	09/29/2008	OR State Fire Marshall Hazardous Substance Information System database (SFM/HSIS - 2009)	C52	Communications Office	L
SFM - HSIS - VERIZON NORTHWEST INC	021511	WIRED TELECOMMUNICATIONS CARRIERS	VERIZON NORTHWEST INC	8840 SW BURNHAM	TIGARD	WASHINGTON	09/29/2008	OR State Fire Marshall Hazardous Substance Information System database (SFM/HSIS - 2009)	C52	Communications Office	L

Database Identifier (DB_ID)	Site Identifier	Status	Common Name	Address	City	County	Retrieval Date (RET_DATE)	Data Source	DEQ PCS Code	DEQ PCS Type	Relative Risk
SFM - HSIS - VERIZON NORTHWEST INC	072202	WIRED TELECOMMUNICATIONS CARRIERS	VERIZON NORTHWEST INC	11780 SW GRAVEN ST	TIGARD	WASHINGTON	09/29/2008	OR State Fire Marshall Hazardous Substance Information System database (SFM/HSIS - 2009)	C52	Communications Office	L
SFM - HSIS - VERIZON NORTHWEST INC	071933	WIRED TELECOMMUNICATIONS CARRIERS	VERIZON NORTHWEST INC	15225 SW 150TH	TIGARD	WASHINGTON	09/29/2008	OR State Fire Marshall Hazardous Substance Information System database (SFM/HSIS - 2009)	C52	Communications Office	L
SFM - HSIS - VERIZON WIRELESS	072546	CELLULAR & OTHER WIRELESS TELECOMMUNICATIONS	VERIZON WIRELESS	10250 SW GREENBURG RD	PORTLAND	WASHINGTON	09/29/2008	OR State Fire Marshall Hazardous Substance Information System database (SFM/HSIS - 2009)	C52	Communications Office	L
SFM - HSIS - VERIZON WIRELESS	072561	CELLULAR & OTHER WIRELESS TELECOMMUNICATIONS	VERIZON WIRELESS	12925 SW PACIFIC HWY	TIGARD	WASHINGTON	09/29/2008	OR State Fire Marshall Hazardous Substance Information System database (SFM/HSIS - 2009)	C52	Communications Office	L
SFM - HSIS - VERIZON WIRELESS	072639	CELLULAR & OTHER WIRELESS TELECOMMUNICATIONS	VERIZON WIRELESS	18580 SW KUMMROW RD	TIGARD	WASHINGTON	09/29/2008	OR State Fire Marshall Hazardous Substance Information System database (SFM/HSIS - 2009)	C52	Communications Office	L
SFM - HSIS - VERIZON WIRELESS	106817	CELLULAR & OTHER WIRELESS TELECOMMUNICATIONS	VERIZON WIRELESS	11355 SW TIGARD ST	TIGARD	WASHINGTON	09/29/2008	OR State Fire Marshall Hazardous Substance Information System database (SFM/HSIS - 2009)	C52	Communications Office	L
SFM - HSIS - VERIZON WIRELESS	106849	CELLULAR & OTHER WIRELESS TELECOMMUNICATIONS	VERIZON WIRELESS	16580 SW 85TH ST SEWAGTREAT	TIGARD	WASHINGTON	09/29/2008	OR State Fire Marshall Hazardous Substance Information System database (SFM/HSIS - 2009)	C52	Communications Office	L
SFM - HSIS - VERIZON WIRELESS	111852	CELLULAR & OTHER WIRELESS TELECOMMUNICATIONS	VERIZON WIRELESS	17026 SW FRIENDLY LN	BEAVERTON	WASHINGTON	09/29/2008	OR State Fire Marshall Hazardous Substance Information System database (SFM/HSIS - 2009)	C52	Communications Office	L
SFM - HSIS - VERIZON WIRELESS	072614	CELLULAR & OTHER WIRELESS TELECOMMUNICATIONS	VERIZON WIRELESS	14800 SW OLD SCHOLLS FRY RD	BEAVERTON	WASHINGTON	09/29/2008	OR State Fire Marshall Hazardous Substance Information System database (SFM/HSIS - 2009)	C52	Communications Office	L
SFM - HSIS - VIOC	092681	AUTOMOTIVE OIL CHANGE & LUBRICATION SHOPS	VIOC	15410 SW PACIFIC HWY	TIGARD	WASHINGTON	09/29/2008	OR State Fire Marshall Hazardous Substance Information System database (SFM/HSIS - 2009)	C04	Auto - Repair Shops	H
SFM - HSIS - VWR INTERNATIONAL LLC 4	062200	OTHER PROFESSIONAL EQP & SUPPLIES WHSLE	VWR INTERNATIONAL LLC 4	12350 SW TUALATIN RD	TUALATIN	WASHINGTON	09/29/2008	OR State Fire Marshall Hazardous Substance Information System database (SFM/HSIS - 2009)	C60	Maintenance Shop/Equipment Storage - Not Transportation <i>Related</i>	M
SFM - HSIS - WAGSTAFF BATTERY	002000	ELECTRICAL APPARATUS/EQP, WIRING SUPPLIES	WAGSTAFF BATTERY	19730 SW CIPOLE RD STE 6	TUALATIN	WASHINGTON	09/29/2008	OR State Fire Marshall Hazardous Substance Information System database (SFM/HSIS - 2009)	C60	Maintenance Shop/Equipment Storage - Not Transportation <i>Related</i>	M
SFM - HSIS - WEED MAN LAWN CARE	063347	LANDSCAPING SVCS	WEED MAN LAWN CARE	15575 SW 74TH AVE STE 3	TIGARD	WASHINGTON	09/29/2008	OR State Fire Marshall Hazardous Substance Information System database (SFM/HSIS - 2009)	A14	Pesticide/Fertilizer/Petroleum Storage, Handling, Mixing, & Cleaning Areas	H

Database Identifier (DB_ID)	Site Identifier	Status	Common Name	Address	City	County	Retrieval Date (RET_DATE)	Data Source	DEQ PCS Code	DEQ PCS Type	Relative Risk
SFM - HSIS - WESTERN EQUIPMENT DISTRIBUTERS	080546	OUTDOOR POWER EQP STORES	WESTERN EQUIPMENT DISTRIBUTERS	19635 SW 129TH AVE	TUALATIN	WASHINGTON	09/29/2008	OR State Fire Marshall Hazardous Substance Information System database (SFM/HSIS - 2009)	C60	Maintenance Shop/Equipment Storage - Not Transportation Related	M
SFM - HSIS - WILLAMETTE LANDSCAPE SERVICES	052253	LANDSCAPING SVCS	WILLAMETTE LANDSCAPE SERVICES	18480 SW PACIFIC DR	TUALATIN	WASHINGTON	09/29/2008	OR State Fire Marshall Hazardous Substance Information System database (SFM/HSIS - 2009)	A14	Pesticide/Fertilizer/Petroleum Storage, Handling, Mixing, & Cleaning Areas	H
SFM - HSIS - WILLAMETTE PRESSURE WASHNG & RO	079126	OTHER SVCS TO BLDGS & DWELLINGS	WILLAMETTE PRESSURE WASHNG & RO	12225 SW HERMAN RD	TUALATIN	WASHINGTON	09/29/2008	OR State Fire Marshall Hazardous Substance Information System database (SFM/HSIS - 2009)	C50	Others - Gov't/Business/NGO Services	L
SFM - HSIS - WSCO PETROLEUM CORP	019607	OTHER GASOLINE STATIONS	WSCO PETROLEUM CORP	12855 SW PACIFIC HWY	TIGARD	WASHINGTON	09/29/2008	OR State Fire Marshall Hazardous Substance Information System database (SFM/HSIS - 2009)	C03	Automobiles - Gas Stations	H
SFM - HSIS - WYATT FIRE PROTECTION	028553	PLUMBING, HEATING, & AIR-CONDITIONING CON	WYATT FIRE PROTECTION	9095 SW BURNHAM ST	TIGARD	WASHINGTON	09/29/2008	OR State Fire Marshall Hazardous Substance Information System database (SFM/HSIS - 2009)	C50	Others - Miscellaneous Contracting	L
SFM - HSIS - XO COMMUNICATIONS	084019	WIRED TELECOMMUNICATIONS CARRIERS	XO COMMUNICATIONS	10575 SW CASCADE AVE SUITE F	TIGARD	WASHINGTON	09/29/2008	OR State Fire Marshall Hazardous Substance Information System database (SFM/HSIS - 2009)	C52	Communications Office	L
SFM - HSIS - YOUNGS FUNERAL HOME INC	038126	FUNERAL HOMES & FUNERAL SVCS	YOUNGS FUNERAL HOME INC	11831 SW PACIFIC HWY	TIGARD	WASHINGTON	09/29/2008	OR State Fire Marshall Hazardous Substance Information System database (SFM/HSIS - 2009)	C07	Chemical/Petroleum Processing/Storage	H
SFM-HSIS AST - A BETTER WAY PAVEMENT MNT	027757	Aboveground storage tank(s) on site	A BETTER WAY PAVEMENT MNT	12700 SW HALL BLVD	TIGARD	WASHINGTON	09/29/2008	OR State Fire Marshall Hazardous Substance Information System database (SFM/HSIS - 2009)	C07	Chemical/Petroleum Processing/Storage	H
SFM-HSIS AST - ALBINA PIPE BENDING CO	001835	Aboveground storage tank(s) on site	ALBINA PIPE BENDING CO	12080 SW MYSLONY	TUALATIN	WASHINGTON	09/29/2008	OR State Fire Marshall Hazardous Substance Information System database (SFM/HSIS - 2009)	C07	Chemical/Petroleum Processing/Storage	H
SFM-HSIS AST - ALLIED BUILDING PRODUCTS INC	024022	Aboveground storage tank(s) on site	ALLIED BUILDING PRODUCTS INC	11440 SW TIEDEMAN RD	TIGARD	WASHINGTON	09/29/2008	OR State Fire Marshall Hazardous Substance Information System database (SFM/HSIS - 2009)	C07	Chemical/Petroleum Processing/Storage	H
SFM-HSIS AST - ALTERED MOTIVE INC	101372	Aboveground storage tank(s) on site	ALTERED MOTIVE INC	18435 SW PACIFIC HWY STE A	TUALATIN	WASHINGTON	09/29/2008	OR State Fire Marshall Hazardous Substance Information System database (SFM/HSIS - 2009)	C07	Chemical/Petroleum Processing/Storage	H
SFM-HSIS AST - AMERICAN TOWER	099470	Aboveground storage tank(s) on site	AMERICAN TOWER	12965 SW PACIFIC HWY	PORTLAND	WASHINGTON	09/29/2008	OR State Fire Marshall Hazardous Substance Information System database (SFM/HSIS - 2009)	C07	Chemical/Petroleum Processing/Storage	H
SFM-HSIS AST - AT&T CORP	081077	Aboveground storage tank(s) on site	AT&T CORP	10340 SW NIMBUS AVE	TIGARD	WASHINGTON	09/29/2008	OR State Fire Marshall Hazardous Substance Information System database (SFM/HSIS - 2009)	C07	Chemical/Petroleum Processing/Storage	H
SFM-HSIS AST - BONITA PIONEER	020210	Aboveground storage tank(s) on site	BONITA PIONEER	7333 SW BONITA RD	PORTLAND	WASHINGTON	09/29/2008	OR State Fire Marshall Hazardous Substance Information System database (SFM/HSIS - 2009)	C07	Chemical/Petroleum Processing/Storage	H
SFM-HSIS AST - BONITA PIONEER PACKAGING	024003	Aboveground storage tank(s) on site	BONITA PIONEER PACKAGING	7400 SW LANDMARK LN	PORTLAND	WASHINGTON	09/29/2008	OR State Fire Marshall Hazardous Substance Information System database (SFM/HSIS - 2009)	C07	Chemical/Petroleum Processing/Storage	H
SFM-HSIS AST - CAL WELD	088898	Aboveground storage tank(s) on site	CAL WELD	19011 SW 119TH AVE	TUALATIN	WASHINGTON	09/29/2008	OR State Fire Marshall Hazardous Substance Information System database (SFM/HSIS - 2009)	C07	Chemical/Petroleum Processing/Storage	H

Database Identifier (DB_ID)	Site Identifier	Status	Common Name	Address	City	County	Retrieval Date (RET_DATE)	Data Source	DEQ PCS Code	DEQ PCS Type	Relative Risk
SFM-HSIS AST - CLEAN WATER SERVICES	016444	Aboveground storage tank(s) on site	CLEAN WATER SERVICES	16580 SW 85TH	TIGARD	WASHINGTON	09/29/2008	OR State Fire Marshall Hazardous Substance Information System database (SFM/HSIS - 2009)	C07	Chemical/Petroleum Processing/Storage	H
SFM-HSIS AST - CLINES CLEANERS	080884	Aboveground storage tank(s) on site	CLINES CLEANERS	13185 SW PACIFIC HWY STE B4	TIGARD	WASHINGTON	09/29/2008	OR State Fire Marshall Hazardous Substance Information System database (SFM/HSIS - 2009)	C07	Chemical/Petroleum Processing/Storage	H
SFM-HSIS AST - COAST PAVEMENT SERVICES INC	061919	Aboveground storage tank(s) on site	COAST PAVEMENT SERVICES INC	10505 SW TIGARD ST	TIGARD	WASHINGTON	09/29/2008	OR State Fire Marshall Hazardous Substance Information System database (SFM/HSIS - 2009)	C07	Chemical/Petroleum Processing/Storage	H
SFM-HSIS AST - CONSTRUCTION EQUIPMENT CO	034996	Aboveground storage tank(s) on site	CONSTRUCTION EQUIPMENT CO	18650 SW PACIFIC HWY	TUALATIN	WASHINGTON	09/29/2008	OR State Fire Marshall Hazardous Substance Information System database (SFM/HSIS - 2009)	C07	Chemical/Petroleum Processing/Storage	H
SFM-HSIS AST - ELEGANT DRY CLEAN	023030	Aboveground storage tank(s) on site	ELEGANT DRY CLEAN	14645 SW TEAL BLVD	BEAVER TON	WASHINGTON	09/29/2008	OR State Fire Marshall Hazardous Substance Information System database (SFM/HSIS - 2009)	C07	Chemical/Petroleum Processing/Storage	H
SFM-HSIS AST - ESKIMO PIE FROZEN DISTRIBUTION INC	095738	Aboveground storage tank(s) on site	ESKIMO PIE FROZEN DISTRIBUTION INC	19675 SW 129TH AVE	TUALATIN	WASHINGTON	09/29/2008	OR State Fire Marshall Hazardous Substance Information System database (SFM/HSIS - 2009)	C07	Chemical/Petroleum Processing/Storage	H
SFM-HSIS AST - FAST LANE OIL CHANGE	096950	Aboveground storage tank(s) on site	FAST LANE OIL CHANGE	13545 SW PACIFIC HWY	TIGARD	WASHINGTON	09/29/2008	OR State Fire Marshall Hazardous Substance Information System database (SFM/HSIS - 2009)	C07	Chemical/Petroleum Processing/Storage	H
SFM-HSIS AST - FIRST STUDENT TRANSPORTATION	078603	Aboveground storage tank(s) on site	FIRST STUDENT TRANSPORTATION	13000 SW HALL BLVD	TIGARD	WASHINGTON	09/29/2008	OR State Fire Marshall Hazardous Substance Information System database (SFM/HSIS - 2009)	C07	Chemical/Petroleum Processing/Storage	H
SFM-HSIS AST - FUGHT & CO INC	000303	Aboveground storage tank(s) on site	FOUGHT & CO INC	14255 SW 72ND AVE	TIGARD	WASHINGTON	09/29/2008	OR State Fire Marshall Hazardous Substance Information System database (SFM/HSIS - 2009)	C07	Chemical/Petroleum Processing/Storage	H
SFM-HSIS AST - FUJIMI CORPORATION	066267	Aboveground storage tank(s) on site	FUJIMI CORPORATION	11200 SW LEVETON DR	TUALATIN	WASHINGTON	09/29/2008	OR State Fire Marshall Hazardous Substance Information System database (SFM/HSIS - 2009)	C07	Chemical/Petroleum Processing/Storage	H
SFM-HSIS AST - GLACIER NORTHWEST INC.	065722	Aboveground storage tank(s) on site	GLACIER NORTHWEST INC.	19585 SW 118TH AVE	TUALATIN	WASHINGTON	09/29/2008	OR State Fire Marshall Hazardous Substance Information System database (SFM/HSIS - 2009)	C07	Chemical/Petroleum Processing/Storage	H
SFM-HSIS AST - GRIMMS FUEL COMPANY	053532	Aboveground storage tank(s) on site	GRIMMS FUEL COMPANY	18850 SW CIPOLE RD	TUALATIN	WASHINGTON	09/29/2008	OR State Fire Marshall Hazardous Substance Information System database (SFM/HSIS - 2009)	C07	Chemical/Petroleum Processing/Storage	H
SFM-HSIS AST - HANSON PIPE & PRODUCTS INC	019244	Aboveground storage tank(s) on site	HANSON PIPE & PRODUCTS INC	19585 SW 118TH AVE	TUALATIN	WASHINGTON	09/29/2008	OR State Fire Marshall Hazardous Substance Information System database (SFM/HSIS - 2009)	C07	Chemical/Petroleum Processing/Storage	H
SFM-HSIS AST - HUNTAIR INC	085414	Aboveground storage tank(s) on site	HUNTAIR INC	11555 SW MYSLONY ST	TUALATIN	WASHINGTON	09/29/2008	OR State Fire Marshall Hazardous Substance Information System database (SFM/HSIS - 2009)	C07	Chemical/Petroleum Processing/Storage	H
SFM-HSIS AST - INTERNATIONAL LINE BUILDERS	015632	Aboveground storage tank(s) on site	INTERNATIONAL LINE BUILDERS	19020 SW CIPOLE RD	TUALATIN	WASHINGTON	09/29/2008	OR State Fire Marshall Hazardous Substance Information System database (SFM/HSIS - 2009)	C07	Chemical/Petroleum Processing/Storage	H
SFM-HSIS AST - JAE OREGON INC	020025	Aboveground storage tank(s) on site	JAE OREGON INC	11555 SW LEVETON DR	TUALATIN	WASHINGTON	09/29/2008	OR State Fire Marshall Hazardous Substance Information System database (SFM/HSIS - 2009)	C07	Chemical/Petroleum Processing/Storage	H
SFM-HSIS AST - JAMES KING & CO INC	005454	Aboveground storage tank(s) on site	JAMES KING & CO INC	19939 SW CIPOLE	SHERWOOD	WASHINGTON	09/29/2008	OR State Fire Marshall Hazardous Substance Information System database (SFM/HSIS - 2009)	C07	Chemical/Petroleum Processing/Storage	H

Database Identifier (DB_ID)	Site Identifier	Status	Common Name	Address	City	County	Retrieval Date (RET_DATE)	Data Source	DEQ PCS Code	DEQ PCS Type	Relative Risk
SFM-HSIS AST - JIFFY LUBE	014052	Aboveground storage tank(s) on site	JIFFY LUBE	12860 SW PACIFIC HWY	TIGARD	WASHINGTON	09/29/2008	OR State Fire Marshall Hazardous Substance Information System database (SFM/HSIS - 2009)	C07	Chemical/Petroleum Processing/Storage	H
SFM-HSIS AST - KAI CUTLERY USA	054552	Aboveground storage tank(s) on site	KAI CUTLERY USA	18600 SW TETON AVE	TUALATIN	WASHINGTON	09/29/2008	OR State Fire Marshall Hazardous Substance Information System database (SFM/HSIS - 2009)	C07	Chemical/Petroleum Processing/Storage	H
SFM-HSIS AST - KEM EQUIPMENT INC	004653	Aboveground storage tank(s) on site	KEM EQUIPMENT INC	10800 SW HERMAN RD	TUALATIN	WASHINGTON	09/29/2008	OR State Fire Marshall Hazardous Substance Information System database (SFM/HSIS - 2009)	C07	Chemical/Petroleum Processing/Storage	H
SFM-HSIS AST - KEY KNIFE INC	048690	Aboveground storage tank(s) on site	KEY KNIFE INC	19100 SW 125TH CT	TUALATIN	WASHINGTON	09/29/2008	OR State Fire Marshall Hazardous Substance Information System database (SFM/HSIS - 2009)	C07	Chemical/Petroleum Processing/Storage	H
SFM-HSIS AST - KING CITY GOLF COURSE	043259	Aboveground storage tank(s) on site	KING CITY GOLF COURSE	16060 SW KING CHARLES	PORTLAND	WASHINGTON	09/29/2008	OR State Fire Marshall Hazardous Substance Information System database (SFM/HSIS - 2009)	C07	Chemical/Petroleum Processing/Storage	H
SFM-HSIS AST - LAKE SIDE MOTORS INC	013622	Aboveground storage tank(s) on site	LAKE SIDE MOTORS INC	7390 SW BONITA RD	TIGARD	WASHINGTON	09/29/2008	OR State Fire Marshall Hazardous Substance Information System database (SFM/HSIS - 2009)	C07	Chemical/Petroleum Processing/Storage	H
SFM-HSIS AST - LKQ U-PULL-IT TIGARD INC	023880	Aboveground storage tank(s) on site	LKQ U-PULL-IT TIGARD INC	19135 SW PACIFIC HWY	SHERWOOD	WASHINGTON	09/29/2008	OR State Fire Marshall Hazardous Substance Information System database (SFM/HSIS - 2009)	C07	Chemical/Petroleum Processing/Storage	H
SFM-HSIS AST - LOEN NURSERY INC	095780	Aboveground storage tank(s) on site	LOEN NURSERY INC	19205 SW CIPOLE RD	SHERWOOD	WASHINGTON	09/29/2008	OR State Fire Marshall Hazardous Substance Information System database (SFM/HSIS - 2009)	C07	Chemical/Petroleum Processing/Storage	H
SFM-HSIS AST - LOY CLARK PIPELINE CO	026204	Aboveground storage tank(s) on site	LOY CLARK PIPELINE CO	19020A SW CIPOLE RD	TUALATIN	WASHINGTON	09/29/2008	OR State Fire Marshall Hazardous Substance Information System database (SFM/HSIS - 2009)	C07	Chemical/Petroleum Processing/Storage	H
SFM-HSIS AST - LUMBER PRODUCTS	034148	Aboveground storage tank(s) on site	LUMBER PRODUCTS	19700 SW 124TH AVE	TUALATIN	WASHINGTON	09/29/2008	OR State Fire Marshall Hazardous Substance Information System database (SFM/HSIS - 2009)	C07	Chemical/Petroleum Processing/Storage	H
SFM-HSIS AST - MANNINGS AUTOMOTIVE SERVICE	068238	Aboveground storage tank(s) on site	MANNINGS AUTOMOTIVE SERVICE	9055 SW BURNHAM ST	TIGARD	WASHINGTON	09/29/2008	OR State Fire Marshall Hazardous Substance Information System database (SFM/HSIS - 2009)	C07	Chemical/Petroleum Processing/Storage	H
SFM-HSIS AST - METRO MACHINERY RIGGING	003666	Aboveground storage tank(s) on site	METRO MACHINERY RIGGING	19450 SW 129TH AVE	TUALATIN	WASHINGTON	09/29/2008	OR State Fire Marshall Hazardous Substance Information System database (SFM/HSIS - 2009)	C07	Chemical/Petroleum Processing/Storage	H
SFM-HSIS AST - MIDAS AUTO SERVICE EXPERTS	039162	Aboveground storage tank(s) on site	MIDAS AUTO SERVICE EXPERTS	13055 SW PACIFIC HWY	TIGARD	WASHINGTON	09/29/2008	OR State Fire Marshall Hazardous Substance Information System database (SFM/HSIS - 2009)	C07	Chemical/Petroleum Processing/Storage	H
SFM-HSIS AST - NELSENS TIRE WAREHOUSES	009169	Aboveground storage tank(s) on site	NELSENS TIRE WAREHOUSES	13880 SW PACIFIC HWY	TIGARD	WASHINGTON	09/29/2008	OR State Fire Marshall Hazardous Substance Information System database (SFM/HSIS - 2009)	C07	Chemical/Petroleum Processing/Storage	H
SFM-HSIS AST - NICOLI D P INC	056099	Aboveground storage tank(s) on site	NICOLI D P INC	19600 SW CIPOLE RD	TUALATIN	WASHINGTON	09/29/2008	OR State Fire Marshall Hazardous Substance Information System database (SFM/HSIS - 2009)	C07	Chemical/Petroleum Processing/Storage	H
SFM-HSIS AST - NIMBUS CLEANER	076997	Aboveground storage tank(s) on site	NIMBUS CLEANER	10115 SW NIMBUS AVE STE 200	TIGARD	WASHINGTON	09/29/2008	OR State Fire Marshall Hazardous Substance Information System database (SFM/HSIS - 2009)	C07	Chemical/Petroleum Processing/Storage	H
SFM-HSIS AST - NORTHWEST EARTHMOVERS INC	068547	Aboveground storage tank(s) on site	NORTHWEST EARTHMOVERS INC	11640 SW MYSLONY	TUALATIN	WASHINGTON	09/29/2008	OR State Fire Marshall Hazardous Substance Information System database (SFM/HSIS - 2009)	C07	Chemical/Petroleum Processing/Storage	H

Database Identifier (DB_ID)	Site Identifier	Status	Common Name	Address	City	County	Retrieval Date (RET_DATE)	Data Source	DEQ PCS Code	DEQ PCS Type	Relative Risk
SFM-HSIS AST - NORTHWEST NATURAL GAS CO	024506	Aboveground storage tank(s) on site	NORTHWEST NATURAL GAS CO	19200 SW TETON AVE	TUALATI N	WASHINGTON	09/29/2008	OR State Fire Marshall Hazardous Substance Information System database (SFM/HSIS - 2009)	C07	Chemical/Petroleum Processing/Storage	H
SFM-HSIS AST - NOVELLUS SYSTEMS INC	087423	Aboveground storage tank(s) on site	NOVELLUS SYSTEMS INC	11359 SW LEVETON DR	TUALATI N	WASHINGTON	09/29/2008	OR State Fire Marshall Hazardous Substance Information System database (SFM/HSIS - 2009)	C07	Chemical/Petroleum Processing/Storage	H
SFM-HSIS AST - NOVELLUS SYSTEMS INC	087424	Aboveground storage tank(s) on site	NOVELLUS SYSTEMS INC	11357 SW LEVETON DR	TUALATI N	WASHINGTON	09/29/2008	OR State Fire Marshall Hazardous Substance Information System database (SFM/HSIS - 2009)	C07	Chemical/Petroleum Processing/Storage	H
SFM-HSIS AST - OREGON SANDBLASTING-COATING	005305	Aboveground storage tank(s) on site	OREGON SANDBLASTING-COATING	10000 SW HERMAN RD	TUALATI N	WASHINGTON	09/29/2008	OR State Fire Marshall Hazardous Substance Information System database (SFM/HSIS - 2009)	C07	Chemical/Petroleum Processing/Storage	H
SFM-HSIS AST - PACIFIC ROCK PRODUCTS	095638	Aboveground storage tank(s) on site	PACIFIC ROCK PRODUCTS	18610 SW PACIFIC HWY	TUALATI N	WASHINGTON	09/29/2008	OR State Fire Marshall Hazardous Substance Information System database (SFM/HSIS - 2009)	C07	Chemical/Petroleum Processing/Storage	H
SFM-HSIS AST - PACIFIC SPORTS TURF INC	101984	Aboveground storage tank(s) on site	PACIFIC SPORTS TURF INC	12725 SW HERMAN RD	TUALATI N	WASHINGTON	09/29/2008	OR State Fire Marshall Hazardous Substance Information System database (SFM/HSIS - 2009)	C07	Chemical/Petroleum Processing/Storage	H
SFM-HSIS AST - PEARSONS SPECIALIZED AUTO	056913	Aboveground storage tank(s) on site	PEARSONS SPECIALIZED AUTO	9730 SW SHADY LN	TIGARD	WASHINGTON	09/29/2008	OR State Fire Marshall Hazardous Substance Information System database (SFM/HSIS - 2009)	C07	Chemical/Petroleum Processing/Storage	H
SFM-HSIS AST - RUSS CHEVROLET COMPANY	037168	Aboveground storage tank(s) on site	RUSS CHEVROLET COMPANY	11880 SW PACIFIC HWY	TIGARD	WASHINGTON	09/29/2008	OR State Fire Marshall Hazardous Substance Information System database (SFM/HSIS - 2009)	C07	Chemical/Petroleum Processing/Storage	H
SFM-HSIS AST - SCHUCKS AUTO SUPPLY	058206	Aboveground storage tank(s) on site	SCHUCKS AUTO SUPPLY	13145 SW PACIFIC HWY	TIGARD	WASHINGTON	09/29/2008	OR State Fire Marshall Hazardous Substance Information System database (SFM/HSIS - 2009)	C07	Chemical/Petroleum Processing/Storage	H
SFM-HSIS AST - SHARP & ASSOCIATES INC	011395	Aboveground storage tank(s) on site	SHARP & ASSOCIATES INC	15515 SW 74TH AVE	TIGARD	WASHINGTON	09/29/2008	OR State Fire Marshall Hazardous Substance Information System database (SFM/HSIS - 2009)	C07	Chemical/Petroleum Processing/Storage	H
SFM-HSIS AST - SNYDER ROOFING OF OREGON LLC	013052	Aboveground storage tank(s) on site	SNYDER ROOFING OF OREGON LLC	12650 SW HALL BLVD	TIGARD	WASHINGTON	09/29/2008	OR State Fire Marshall Hazardous Substance Information System database (SFM/HSIS - 2009)	C07	Chemical/Petroleum Processing/Storage	H
SFM-HSIS AST - SPRINT NEXTEL CORPORATION	063116	Aboveground storage tank(s) on site	SPRINT NEXTEL CORPORATION	10799 SW CASCADE BLVD BLDG F	TIGARD	WASHINGTON	09/29/2008	OR State Fire Marshall Hazardous Substance Information System database (SFM/HSIS - 2009)	C07	Chemical/Petroleum Processing/Storage	H
SFM-HSIS AST - SUBURBAN PLATING LLC	104456	Aboveground storage tank(s) on site	SUBURBAN PLATING LLC	13019 SW HERMAN RD	TUALATI N	WASHINGTON	09/29/2008	OR State Fire Marshall Hazardous Substance Information System database (SFM/HSIS - 2009)	C07	Chemical/Petroleum Processing/Storage	H
SFM-HSIS AST - SUNSET MFG CO	004859	Aboveground storage tank(s) on site	SUNSET MFG CO	19355 SW TETON AVE	TUALATI N	WASHINGTON	09/29/2008	OR State Fire Marshall Hazardous Substance Information System database (SFM/HSIS - 2009)	C07	Chemical/Petroleum Processing/Storage	H
SFM-HSIS AST - TARR LLC	066841	Aboveground storage tank(s) on site	TARR LLC	18955 SW TETON AVE	TUALATI N	WASHINGTON	09/29/2008	OR State Fire Marshall Hazardous Substance Information System database (SFM/HSIS - 2009)	C07	Chemical/Petroleum Processing/Storage	H
SFM-HSIS AST - TIGARD 76 4889	021423	Aboveground storage tank(s) on site	TIGARD 76 4889	14030 SW PACIFIC HWY	TIGARD	WASHINGTON	09/29/2008	OR State Fire Marshall Hazardous Substance Information System database (SFM/HSIS - 2009)	C07	Chemical/Petroleum Processing/Storage	H
SFM-HSIS AST - TIGARD AAMCO	104803	Aboveground storage tank(s) on site	TIGARD AAMCO	13701 SW PACIFIC HWY	TIGARD	WASHINGTON	09/29/2008	OR State Fire Marshall Hazardous Substance Information System database (SFM/HSIS - 2009)	C07	Chemical/Petroleum Processing/Storage	H

Database Identifier (DB_ID)	Site Identifier	Status	Common Name	Address	City	County	Retrieval Date (RET_DATE)	Data Source	DEQ PCS Code	DEQ PCS Type	Relative Risk
SFM-HSIS AST - TIGARD CITY OF	016521	Aboveground storage tank(s) on site	TIGARD CITY OF	13125 SW HALL BLVD	TIGARD	WASHINGTON	09/29/2008	OR State Fire Marshall Hazardous Substance Information System database (SFM/HSIS - 2009)	C07	Chemical/Petroleum Processing/Storage	H
SFM-HSIS AST - TIGARD CITY OF	022361	Aboveground storage tank(s) on site	TIGARD CITY OF	14255 SW HIGH TOR DR	TIGARD	WASHINGTON	09/29/2008	OR State Fire Marshall Hazardous Substance Information System database (SFM/HSIS - 2009)	C07	Chemical/Petroleum Processing/Storage	H
SFM-HSIS AST - TIGARD CITY OF	022362	Aboveground storage tank(s) on site	TIGARD CITY OF	10310 SW CANTERBURY	TIGARD	WASHINGTON	09/29/2008	OR State Fire Marshall Hazardous Substance Information System database (SFM/HSIS - 2009)	C07	Chemical/Petroleum Processing/Storage	H
SFM-HSIS AST - TIGARD CITY OF	022360	Aboveground storage tank(s) on site	TIGARD CITY OF	14201 SW 119TH PL	TIGARD	WASHINGTON	09/29/2008	OR State Fire Marshall Hazardous Substance Information System database (SFM/HSIS - 2009)	C07	Chemical/Petroleum Processing/Storage	H
SFM-HSIS AST - TOY DOCTOR INC THE	059199	Aboveground storage tank(s) on site	TOY DOCTOR INC THE	19095 SW TETON AVE	TUALATIN	WASHINGTON	09/29/2008	OR State Fire Marshall Hazardous Substance Information System database (SFM/HSIS - 2009)	C07	Chemical/Petroleum Processing/Storage	H
SFM-HSIS AST - TRI COUNTY SAND INC	059460	Aboveground storage tank(s) on site	TRI COUNTY SAND INC	18340 SW PACIFIC HWY	TUALATIN	WASHINGTON	09/29/2008	OR State Fire Marshall Hazardous Substance Information System database (SFM/HSIS - 2009)	C07	Chemical/Petroleum Processing/Storage	H
SFM-HSIS AST - TRUGREEN LANDCARE	025036	Aboveground storage tank(s) on site	TRUGREEN LANDCARE	7920 SW HUNZIKER ST	TIGARD	WASHINGTON	09/29/2008	OR State Fire Marshall Hazardous Substance Information System database (SFM/HSIS - 2009)	C07	Chemical/Petroleum Processing/Storage	H
SFM-HSIS AST - TUALATIN COUNTRY CLUB	043236	Aboveground storage tank(s) on site	TUALATIN COUNTRY CLUB	9145 SW TUALATIN RD	TUALATIN	WASHINGTON	09/29/2008	OR State Fire Marshall Hazardous Substance Information System database (SFM/HSIS - 2009)	C07	Chemical/Petroleum Processing/Storage	H
SFM-HSIS AST - VALMONT COATINGS	048673	Aboveground storage tank(s) on site	VALMONT COATINGS	9700 SW HERMAN RD	TUALATIN	WASHINGTON	09/29/2008	OR State Fire Marshall Hazardous Substance Information System database (SFM/HSIS - 2009)	C07	Chemical/Petroleum Processing/Storage	H
SFM-HSIS AST - VERIZON NORTHWEST INC	018305	Aboveground storage tank(s) on site	VERIZON NORTHWEST INC	8838 SW BURNHAM	TIGARD	WASHINGTON	09/29/2008	OR State Fire Marshall Hazardous Substance Information System database (SFM/HSIS - 2009)	C07	Chemical/Petroleum Processing/Storage	H
SFM-HSIS AST - VERIZON NORTHWEST INC	021511	Aboveground storage tank(s) on site	VERIZON NORTHWEST INC	8840 SW BURNHAM	TIGARD	WASHINGTON	09/29/2008	OR State Fire Marshall Hazardous Substance Information System database (SFM/HSIS - 2009)	C07	Chemical/Petroleum Processing/Storage	H
SFM-HSIS AST - VERIZON WIRELESS	072561	Aboveground storage tank(s) on site	VERIZON WIRELESS	12925 SW PACIFIC HWY	TIGARD	WASHINGTON	09/29/2008	OR State Fire Marshall Hazardous Substance Information System database (SFM/HSIS - 2009)	C07	Chemical/Petroleum Processing/Storage	H
SFM-HSIS AST - VERIZON WIRELESS	072639	Aboveground storage tank(s) on site	VERIZON WIRELESS	18580 SW KUMMROW RD	TIGARD	WASHINGTON	09/29/2008	OR State Fire Marshall Hazardous Substance Information System database (SFM/HSIS - 2009)	C07	Chemical/Petroleum Processing/Storage	H
SFM-HSIS AST - VERIZON WIRELESS	111852	Aboveground storage tank(s) on site	VERIZON WIRELESS	17026 SW FRIENDLY LN	BEAVER TON	WASHINGTON	09/29/2008	OR State Fire Marshall Hazardous Substance Information System database (SFM/HSIS - 2009)	C07	Chemical/Petroleum Processing/Storage	H
SFM-HSIS AST - WILLAMETTE LANDSCAPE SERVICES	052253	Aboveground storage tank(s) on site	WILLAMETTE LANDSCAPE SERVICES	18480 SW PACIFIC DR	TUALATIN	WASHINGTON	09/29/2008	OR State Fire Marshall Hazardous Substance Information System database (SFM/HSIS - 2009)	C07	Chemical/Petroleum Processing/Storage	H
SFM-HSIS AST - XO COMMUNICATIONS	084019	Aboveground storage tank(s) on site	XO COMMUNICATIONS	10575 SW CASCADE AVE SUITE F	TIGARD	WASHINGTON	09/29/2008	OR State Fire Marshall Hazardous Substance Information System database (SFM/HSIS - 2009)	C07	Chemical/Petroleum Processing/Storage	H
SW - GRIMM'S FUEL CO.	109185		GRIMM'S FUEL CO.	18850 SW CIPOLE RD	Tualatin	WASHINGTON	10/31/2018	OR Dept. of Environmental Quality - Solid Waster Management System (DEQ\SWMS)	M05	Composting Facilities	M
SW - GRIMM'S FUEL CO.	109185	Active - Compost - Full	GRIMM'S FUEL CO.	18850 SW CIPOLE RD	Tualatin	WASHINGTON	10/31/2018	OR Dept. of Environmental Quality - Solid Waster Management System (DEQ\SWMS)	M05	Composting Facilities	M

Database Identifier (DB_ID)	Site Identifier	Status	Common Name	Address	City	County	Retrieval Date (RET_DATE)	Data Source	DEQ PCS Code	DEQ PCS Type	Relative Risk
SW - NSR - SW SITE	112168		NSR - SW SITE	12700 SW HALL BLVD BLDG G	Tigard	WASHINGTON	10/31/2018	OR Dept. of Environmental Quality - Solid Waster Management System (DEQ\SWMS)	R19	Municipal Transfer/Material Recovery/Exporter	H
SW - ODOT 99W MP8.56	112219	Terminated - SWLA - Land Disposal	ODOT 99W MP8.56	OR 99W AT OR 217	Tigard	WASHINGTON	10/31/2018	OR Dept. of Environmental Quality - Solid Waster Management System (DEQ\SWMS)	R10	Municipal/Industrial Landfill	H
SW - ODOT OR217ATM	112208	Terminated - SWLA - Land Disposal	ODOT OR217ATM	MP 4.55 TO 4.81	Tigard	WASHINGTON	10/31/2018	OR Dept. of Environmental Quality - Solid Waster Management System (DEQ\SWMS)	R10	Municipal/Industrial Landfill	H
SW - OR 99W AT BEEF BEND ROAD	112198	Terminated - SWLA - Land Disposal	OR 99W AT BEEF BEND ROAD	OR 99W AT BEEF BEND ROAD	Tigard	WASHINGTON	10/31/2018	OR Dept. of Environmental Quality - Solid Waster Management System (DEQ\SWMS)	R10	Municipal/Industrial Landfill	H
UIC - City of Tigard	11194	2-ASR / Registered w/permit	City of Tigard	10310 SW Canterbury lane	Tigard	Washington	10/31/2018	OR Dept. of Environmental Quality - Underground Injection Control database (DEQ\UIC)	M60	Other Injection/Dry Wells, Sumps - Class V UICs	H
UIC - City of Tigard - Bonita Park	11890	2-ASR / Registered & RA	City of Tigard - Bonita Park	Milton Court at Bonita Road	Tigard	Washington	10/31/2018	OR Dept. of Environmental Quality - Underground Injection Control database (DEQ\UIC)	M60	Other Injection/Dry Wells, Sumps - Class V UICs	H
UIC - General Chain Bar Co.	10145	industrial process/waste / Not Registered	General Chain Bar Co.	7320 SW Bonita Road	Tigard	Washington	10/31/2018	OR Dept. of Environmental Quality - Underground Injection Control database (DEQ\UIC)	M10	Industrial/Commercial Injection Wells/Drywells/Sumps - Class V UICs	H
UIC - Hanson Pipe and Products	11769	3- Industrial/Commercial (Mjr HW etc) / Formal Closure	Hanson Pipe and Products	19585 SW 118th Avenue	Tualatin	Washington	10/31/2018	OR Dept. of Environmental Quality - Underground Injection Control database (DEQ\UIC)	M10	Industrial/Commercial Injection Wells/Drywells/Sumps - Class V UICs	L
UIC - Hudson Plaza	14707	2-Remediation / Registered & RA	Hudson Plaza	12950 SW Pacific Hwy.	Tigard	Washington	10/31/2018	OR Dept. of Environmental Quality - Underground Injection Control database (DEQ\UIC)	M60	Other Injection/Dry Wells, Sumps - Class V UICs	H
UIC - Lumber Products	14652	2- Industrial/Commercial (Minor-HW) / Registered & RA	Lumber Products	19855 SW 124th Avenue	Tualatin	Washington	10/31/2018	OR Dept. of Environmental Quality - Underground Injection Control database (DEQ\UIC)	M10	Industrial/Commercial Injection Wells/Drywells/Sumps - Class V UICs	H
UIC - Nortek Air Solutions	15288	2-Small Parking Lot / Registered & RA	Nortek Air Solutions	19855 SW 124th	Tualatin	Washington	10/31/2018	OR Dept. of Environmental Quality - Underground Injection Control database (DEQ\UIC)	M59	Stormwater Wastewater Injection/Dry Wells, Sumps - Class V UICs	M
UIC - Oregon Sand Blast	11729	2- Industrial/Commercial (Minor-HW) / Not Registered	Oregon Sand Blast	10000 SW Herman Road	Tualatin	Washington	10/31/2018	OR Dept. of Environmental Quality - Underground Injection Control database (DEQ\UIC)	M10	Industrial/Commercial Injection Wells/Drywells/Sumps - Class V UICs	H
UIC - Pacific Paint (former)	12641	3- Industrial/Commercial (Mjr HW etc) / Formal Closure	Pacific Paint (former)	12562 SW Main	Tigard	Washington	10/31/2018	OR Dept. of Environmental Quality - Underground Injection Control database (DEQ\UIC)	M10	Industrial/Commercial Injection Wells/Drywells/Sumps - Class V UICs	L
UIC - PGE Murrayhill Substation	10563	2- Industrial/Commercial (Minor-HW) / Applied for permit	PGE Murrayhill Substation	15865 SW Old Scholls Ferry Rd	Beaverton	Washington	10/31/2018	OR Dept. of Environmental Quality - Underground Injection Control database (DEQ\UIC)	M10	Industrial/Commercial Injection Wells/Drywells/Sumps - Class V UICs	H
UIC - Siemens Energy and Automation Inc.	10856	industrial process/waste / Formal Closure	Siemens Energy and Automation Inc.	10385 SW Cascade Avenue	Tigard	Multnomah	10/31/2018	OR Dept. of Environmental Quality - Underground Injection Control database (DEQ\UIC)	M10	Industrial/Commercial Injection Wells/Drywells/Sumps - Class V UICs	L

Database Identifier (DB_ID)	Site Identifier	Status	Common Name	Address	City	County	Retrieval Date (RET_DATE)	Data Source	DEQ PCS Code	DEQ PCS Type	Relative Risk
UIC - Southridge High School	10657	2-Small Municipality (49 or less) / Registered & RA	Southridge High School	9625 SW 125th	Beaverton	Washington	10/31/2018	OR Dept. of Environmental Quality - Underground Injection Control database (DEQ\UIC)	M59	Stormwater Wastewater Injection/Dry Wells, Sumps - Class V UICs	M
UIC - Southridge High School	11472	2-Small Municipality (49 or less) / Registered & RA	Southridge High School	9625 SW 125th Avenue	Beaverton	Washington	10/31/2018	OR Dept. of Environmental Quality - Underground Injection Control database (DEQ\UIC)	M59	Stormwater Wastewater Injection/Dry Wells, Sumps - Class V UICs	M
UIC - The Circuit Boulderger Gym	13664	2-Small Parking Lot / Registered & RA	The Circuit Boulderger Gym	16255 SW Upper Boones Ferry Rd	Tigard	Washington	10/31/2018	OR Dept. of Environmental Quality - Underground Injection Control database (DEQ\UIC)	M59	Stormwater Wastewater Injection/Dry Wells, Sumps - Class V UICs	M
UIC - Verizon Northwest, Inc. (dba GTE NW)	14043	3-Industrial/Commercial (Mjr HW etc) / Not Registered	Verizon Northwest, Inc. (dba GTE NW)	8838 SW Burnham St.	Tigard	Washington	10/31/2018	OR Dept. of Environmental Quality - Underground Injection Control database (DEQ\UIC)	M10	Industrial/Commercial Injection Wells/Drywells/Sumps - Class V UICs	H
UIC - Verus Properties LLC	14805	3-Industrial/Commercial (Mjr HW etc) / Registered & RA	Verus Properties LLC	12345 SW Myslongy St	Tualatin	Washington	10/31/2018	OR Dept. of Environmental Quality - Underground Injection Control database (DEQ\UIC)	M10	Industrial/Commercial Injection Wells/Drywells/Sumps - Class V UICs	H
UST - ARCO SS #1175	20671	UST - Active	ARCO SS #1175	15300 SW ROYALTY PARKWAY	Tigard	WASHINGTON	11/1/2018	OR Dept. of Environmental Quality - Underground Storage Tank Program (DEQ\UST)	M27	UST - Upgraded and/or Registered - Active (may also have decommissioned tanks on site)	L
UST - ASTRO #225	22122	UST - Active	ASTRO #225	12885 SW PACIFIC HWY	Tigard	WASHINGTON	11/1/2018	OR Dept. of Environmental Quality - Underground Storage Tank Program (DEQ\UST)	M27	UST - Upgraded and/or Registered - Active (may also have decommissioned tanks on site)	L
UST - BP OIL COMPANY	2055	UST - Active	BP OIL COMPANY	12825 SW PACIFIC HWY	Tigard	WASHINGTON	11/1/2018	OR Dept. of Environmental Quality - Underground Storage Tank Program (DEQ\UST)	M27	UST - Upgraded and/or Registered - Active (may also have decommissioned tanks on site)	L
UST - BP OIL SITE 11042 GREENBURG RD & 217TH	2069	UST - Active	BP OIL SITE 11042 GREENBURG RD & 217TH	10775 SW GREENBURG RD	Tigard	WASHINGTON	11/1/2018	OR Dept. of Environmental Quality - Underground Storage Tank Program (DEQ\UST)	M27	UST - Upgraded and/or Registered - Active (may also have decommissioned tanks on site)	L
UST - CHEVRON USA INC SS 98209	2111	UST - Active	CHEVRON USA INC SS 98209	11747 SW PACIFIC HWY	Tigard	WASHINGTON	11/1/2018	OR Dept. of Environmental Quality - Underground Storage Tank Program (DEQ\UST)	M27	UST - Upgraded and/or Registered - Active (may also have decommissioned tanks on site)	L
UST - CITY OF TIGARD WATER DEPARTMENT	16582	UST - Active	CITY OF TIGARD WATER DEPARTMENT	8777 SW BURNHAM ST	Tigard	WASHINGTON	11/1/2018	OR Dept. of Environmental Quality - Underground Storage Tank Program (DEQ\UST)	M27	UST - Upgraded and/or Registered - Active (may also have decommissioned tanks on site)	L

Database Identifier (DB_ID)	Site Identifier	Status	Common Name	Address	City	County	Retrieval Date (RET_DATE)	Data Source	DEQ PCS Code	DEQ PCS Type	Relative Risk
UST - GRIMM'S FUEL CO.	11413	UST - Active	GRIMM'S FUEL CO.	18850 SW CIPOLE RD	Tualatin	WASHINGTON	11/1/2018	OR Dept. of Environmental Quality - Underground Storage Tank Program (DEQ\UST)	M27	UST - Upgraded and/or Registered - Active (may also have decommissioned tanks on site)	L
UST - GTE BULL MOUNTAIN CENTRAL OFFICE	16236	UST - Active	GTE BULL MOUNTAIN CENTRAL OFFICE	13910 Barrows Rd	Beaverton	WASHINGTON	11/1/2018	OR Dept. of Environmental Quality - Underground Storage Tank Program (DEQ\UST)	M27	UST - Upgraded and/or Registered - Active (may also have decommissioned tanks on site)	L
UST - KNEZ BUILDING MATERIAL CO.	17998	UST - Active	KNEZ BUILDING MATERIAL CO.	8185 SW HUNZIKER ST	Tigard	WASHINGTON	11/1/2018	OR Dept. of Environmental Quality - Underground Storage Tank Program (DEQ\UST)	M27	UST - Upgraded and/or Registered - Active (may also have decommissioned tanks on site)	L
UST - MURRAY HILLS CHEVRON	33805	UST - Active	MURRAY HILLS CHEVRON	14850 SW MURRAY SCHOLLS DR	Beaverton	WASHINGTON	11/1/2018	OR Dept. of Environmental Quality - Underground Storage Tank Program (DEQ\UST)	M27	UST - Upgraded and/or Registered - Active (may also have decommissioned tanks on site)	L
UST - SAFEWAY FUELING STATION	87092	UST - Active	SAFEWAY FUELING STATION	14679 SW TEAL BLVD	Beaverton	WASHINGTON	11/1/2018	OR Dept. of Environmental Quality - Underground Storage Tank Program (DEQ\UST)	M27	UST - Upgraded and/or Registered - Active (may also have decommissioned tanks on site)	L
UST - SPACE AGE FUEL	78911	UST - Active	SPACE AGE FUEL	16875 SW PACIFIC HWY	N/A	WASHINGTON	11/1/2018	OR Dept. of Environmental Quality - Underground Storage Tank Program (DEQ\UST)	M27	UST - Upgraded and/or Registered - Active (may also have decommissioned tanks on site)	L
UST - TEXACO	4271	UST - Active	TEXACO	11834 SW PACIFIC HWY	Tigard	WASHINGTON	11/1/2018	OR Dept. of Environmental Quality - Underground Storage Tank Program (DEQ\UST)	M27	UST - Upgraded and/or Registered - Active (may also have decommissioned tanks on site)	L
UST - TEXACO SS 631830215	3814	UST - Active	TEXACO SS 631830215	11290 SW BULL MOUNTAIN RD	Tigard	WASHINGTON	11/1/2018	OR Dept. of Environmental Quality - Underground Storage Tank Program (DEQ\UST)	M27	UST - Upgraded and/or Registered - Active (may also have decommissioned tanks on site)	L
UST - TIGARD CHEVRON	11425	UST - Active	TIGARD CHEVRON	13970 SW PACIFIC HWY	Tigard	N/A	11/1/2018	OR Dept. of Environmental Quality - Underground Storage Tank Program (DEQ\UST)	M27	UST - Upgraded and/or Registered - Active (may also have decommissioned tanks on site)	L
UST - TUALATIN CITY OF OPERATIONS CENTER	8793	UST - Active	TUALATIN CITY OF OPERATIONS CENTER	10699 SW HERMAN RD	Tualatin	WASHINGTON	11/1/2018	OR Dept. of Environmental Quality - Underground Storage Tank Program (DEQ\UST)	M27	UST - Upgraded and/or Registered - Active (may also have decommissioned tanks on site)	L

Database Identifier (DB_ID)	Site Identifier	Status	Common Name	Address	City	County	Retrieval Date (RET_DATE)	Data Source	DEQ PCS Code	DEQ PCS Type	Relative Risk
UST - TUALATIN UPS	78598	UST - Active	TUALATIN UPS	10800 SW MANHASSET DR	Tualatin	WASHINGTON	11/1/2018	OR Dept. of Environmental Quality - Underground Storage Tank Program (DEQ\UST)	M27	UST - Upgraded and/or Registered - Active (may also have decommissioned tanks on site)	L
WQ - CLEAN WATER SERVICES - WWTP	101141	DOMESTIC - NPDES-DOM-A3	CLEAN WATER SERVICES	16580 SW 85TH AVE	Tigard	WASHINGTON	11/1/2018	OR Dept. of Environmental Quality - Waste Water Treatment Plants (DEQ\WWTP-SIS)	R20	Sewage Treatment Plants	M
WQ - SIS outfalls - DURHAM STP	90735	See WQ permit file	DURHAM STP	Not applicable	TIGARD	WASHINGTON	2009	OR Dept. of Environmental Quality Water Quality SIS Outfall location data (DEQ/WQ SIS)	R20	Wastewater Treatment Plants/Collection Stations	M
WQ - SIS outfalls - DURHAM STP	90735	See WQ permit file	DURHAM STP	Not applicable	TIGARD	WASHINGTON	2009	OR Dept. of Environmental Quality Water Quality SIS Outfall location data (DEQ/WQ SIS)	R20	Wastewater Treatment Plants/Collection Stations	M
WQ SIS - ALBINA PIPE BENDING	119120	GEN12Z - STORMWATER MINOR	ALBINA PIPE BENDING	12080 SW MYSLONY STREET	Tualatin	WASHINGTON	10/31/2018	OR Dept. of Environmental Quality - Water Quality SIS database	M57	DEQ Permitted Stormwater Discharges (NPDES or WPCF)	M
WQ SIS - DIRKSEN NATURE PARK	124480	GEN12C(AGENT) - STORMWATER MINOR	DIRKSEN NATURE PARK	11130 SW TIEDEMAN AVE	Tigard	WASHINGTON	10/31/2018	OR Dept. of Environmental Quality - Water Quality SIS database	M57	DEQ Permitted Stormwater Discharges (NPDES or WPCF)	M
WQ SIS - ELDERBERRY RIDGE SUBDIVISION	125463	GEN12C(AGENT) - STORMWATER MINOR	ELDERBERRY RIDGE SUBDIVISION	14775 SW 76TH AVENUE	Tigard	WASHINGTON	10/31/2018	OR Dept. of Environmental Quality - Water Quality SIS database	M57	DEQ Permitted Stormwater Discharges (NPDES or WPCF)	M
WQ SIS - FRITO-LAY DISTRIBUTING	113284	GEN12Z - STORMWATER MINOR	FRITO-LAY DISTRIBUTING	18205 SW 100TH CT	Tualatin	WASHINGTON	10/31/2018	OR Dept. of Environmental Quality - Water Quality SIS database	M57	DEQ Permitted Stormwater Discharges (NPDES or WPCF)	M
WQ SIS - GRIFFITH POLYMERS INC	119427	GEN12Z - STORMWATER MINOR	GRIFFITH POLYMERS INC	10500 SW MANHASSET DR	Tualatin	WASHINGTON	10/31/2018	OR Dept. of Environmental Quality - Water Quality SIS database	M57	DEQ Permitted Stormwater Discharges (NPDES or WPCF)	M
WQ SIS - GRIMM'S FUEL CO.	109185	GEN12Z - STORMWATER MINOR	GRIMM'S FUEL CO.	18850 SW CIPOLE RD	Tualatin	WASHINGTON	10/31/2018	OR Dept. of Environmental Quality - Water Quality SIS database	M57	DEQ Permitted Stormwater Discharges (NPDES or WPCF)	M
WQ SIS - HEDGES CREEK BUSINESS CENTER	119307	GEN12Z - STORMWATER MINOR	HEDGES CREEK BUSINESS CENTER	12225-12241 SW MYSLONY ST	N/A	WASHINGTON	10/31/2018	OR Dept. of Environmental Quality - Water Quality SIS database	M57	DEQ Permitted Stormwater Discharges (NPDES or WPCF)	M
WQ SIS - LAM CAMPUS PARKING MASTER PLAN	125293	GEN12C(AGENT) - STORMWATER MINOR	LAM CAMPUS PARKING MASTER PLAN	11155 SW LEVETON DRIVE	Tualatin	WASHINGTON	10/31/2018	OR Dept. of Environmental Quality - Water Quality SIS database	M57	DEQ Permitted Stormwater Discharges (NPDES or WPCF)	M
WQ SIS - MARINE LUMBER CO.	110229	GEN12Z - STORMWATER MINOR	MARINE LUMBER CO.	11800 SW MYSLONY ROAD	Tualatin	WASHINGTON	10/31/2018	OR Dept. of Environmental Quality - Water Quality SIS database	M57	DEQ Permitted Stormwater Discharges (NPDES or WPCF)	M
WQ SIS - METRO MACHINERY RIGGING, INC.	120225	GEN12Z - STORMWATER MINOR	METRO MACHINERY RIGGING, INC.	19450 SW 129TH	Tualatin	WASHINGTON	10/31/2018	OR Dept. of Environmental Quality - Water Quality SIS database	M57	DEQ Permitted Stormwater Discharges (NPDES or WPCF)	M
WQ SIS - OREGON SANDBLASTING & COATING, INC.	101270	GEN12Z - STORMWATER MINOR	OREGON SANDBLASTING & COATING, INC.	10000 SW HERMAN RD	Tualatin	WASHINGTON	10/31/2018	OR Dept. of Environmental Quality - Water Quality SIS database	M57	DEQ Permitted Stormwater Discharges (NPDES or WPCF)	M
WQ SIS - POLYGON AT BULL MOUNTAIN	124352	GEN12C(AGENT) - STORMWATER MINOR	POLYGON AT BULL MOUNTAIN	W OF SW 150TH TWEEN SW CABERNET & SW HAW	N/A	WASHINGTON	10/31/2018	OR Dept. of Environmental Quality - Water Quality SIS database	M57	DEQ Permitted Stormwater Discharges (NPDES or WPCF)	M
WQ SIS - POLYGON AT ROSHAK RIDGE	125362	GEN12C(AGENT) - STORMWATER MINOR	POLYGON AT ROSHAK RIDGE	SW ROY ROGERS ROAD & SW BULL MOUNTAIN RO	N/A	WASHINGTON	10/31/2018	OR Dept. of Environmental Quality - Water Quality SIS database	M57	DEQ Permitted Stormwater Discharges (NPDES or WPCF)	M

Database Identifier (DB_ID)	Site Identifier	Status	Common Name	Address	City	County	Retrieval Date (RET_DATE)	Data Source	DEQ PCS Code	DEQ PCS Type	Relative Risk
WQ SIS - POLYGON AT WEST RIVER TERRACE	124351	GEN12C(AGENT) - STORMWATER MINOR	POLYGON AT WEST RIVER TERRACE	W OF SW ROY ROGERS RD N OF SW BULL MTN R	N/A	WASHINGTON	10/31/2018	OR Dept. of Environmental Quality - Water Quality SIS database	M57	DEQ Permitted Stormwater Discharges (NPDES or WPCF)	M
WQ SIS - RIVER TERRACE CROSSING	125426	GEN12C(AGENT) - STORMWATER MINOR	RIVER TERRACE CROSSING	SW 150TH AVENUE & SW WOODHUE STREET	N/A	WASHINGTON	10/31/2018	OR Dept. of Environmental Quality - Water Quality SIS database	M57	DEQ Permitted Stormwater Discharges (NPDES or WPCF)	M
WQ SIS - RIVER TERRACE EAST	124837	GEN12C(AGENT) - STORMWATER MINOR	RIVER TERRACE EAST	SW SCHOLLS FERRY & SW ROY ROGERS RD	N/A	WASHINGTON	10/31/2018	OR Dept. of Environmental Quality - Water Quality SIS database	M57	DEQ Permitted Stormwater Discharges (NPDES or WPCF)	M
WQ SIS - RIVER TERRACE EAST - MULTI-FAMILY	125275	GEN12C(AGENT) - STORMWATER MINOR	RIVER TERRACE EAST - MULTI-FAMILY	SW ROY ROGERS ROAD AND SW APPLEDALE ROAD	N/A	WASHINGTON	10/31/2018	OR Dept. of Environmental Quality - Water Quality SIS database	M57	DEQ Permitted Stormwater Discharges (NPDES or WPCF)	M
WQ SIS - RIVER TERRACE NORTHWEST	124391	GEN12C(AGENT) - STORMWATER MINOR	RIVER TERRACE NORTHWEST	W OF SW ROY ROGERS RD & S OF SCHOLLS FER	N/A	WASHINGTON	10/31/2018	OR Dept. of Environmental Quality - Water Quality SIS database	M57	DEQ Permitted Stormwater Discharges (NPDES or WPCF)	M
WQ SIS - RIVER'S EDGE	123993	GEN12C(AGENT) - STORMWATER MINOR	RIVER'S EDGE	17205 SW PACIFIC HWY	N/A	WASHINGTON	10/31/2018	OR Dept. of Environmental Quality - Water Quality SIS database	M57	DEQ Permitted Stormwater Discharges (NPDES or WPCF)	M
WQ SIS - RUSSELL PROPERTY SUBDIVISION	124846	GEN12C(AGENT) - STORMWATER MINOR	RUSSELL PROPERTY SUBDIVISION	SW SCHOLLS FERRY & SW 155TH TERRACE	N/A	WASHINGTON	10/31/2018	OR Dept. of Environmental Quality - Water Quality SIS database	M57	DEQ Permitted Stormwater Discharges (NPDES or WPCF)	M
WQ SIS - SOUTH COOPER MOUNTAIN HEIGHTS SUBDIVISION	124942	GEN12C(AGENT) - STORMWATER MINOR	SOUTH COOPER MOUNTAIN HEIGHTS SUBDIVISION	SW SCHOLLS FERRY RD AND SW 175TH AVE	N/A	WASHINGTON	10/31/2018	OR Dept. of Environmental Quality - Water Quality SIS database	M57	DEQ Permitted Stormwater Discharges (NPDES or WPCF)	M
WQ SIS - SOUTH COOPER MOUNTAIN HIGH SCHOOL	124319	GEN12C(AGENT) - STORMWATER MINOR	SOUTH COOPER MOUNTAIN HIGH SCHOOL	17595 SW SCHOOLS FERRY ROAD	N/A	WASHINGTON	10/31/2018	OR Dept. of Environmental Quality - Water Quality SIS database	M57	DEQ Permitted Stormwater Discharges (NPDES or WPCF)	M
WQ SIS - TED NELSON COMPANY	105075	GEN12Z - STORMWATER MINOR	TED NELSON COMPANY	10750 SW TUALATIN RD	Tualatin	WASHINGTON	10/31/2018	OR Dept. of Environmental Quality - Water Quality SIS database	M57	DEQ Permitted Stormwater Discharges (NPDES or WPCF)	M
WQ SIS - TUALATIN APARTMENTS	123702	GEN12C(AGENT) - STORMWATER MINOR	TUALATIN APARTMENTS	17985, 17865 SW PACIFIC HWY	N/A	WASHINGTON	10/31/2018	OR Dept. of Environmental Quality - Water Quality SIS database	M57	DEQ Permitted Stormwater Discharges (NPDES or WPCF)	M
WQ SIS - TUALATIN BUSINESS PARK	124239	GEN12C(AGENT) - STORMWATER MINOR	TUALATIN BUSINESS PARK	SW 112TH AND MYSLONY STREET	Tualatin	WASHINGTON	10/31/2018	OR Dept. of Environmental Quality - Water Quality SIS database	M57	DEQ Permitted Stormwater Discharges (NPDES or WPCF)	M
WQ SIS - TUALATIN INTERCEPTOR AND SIPHON IMPROVEMENT PROJECT PHASE 2B	126084	GEN12Z(AGENT) - STORMWATER MINOR	TUALATIN INTERCEPTOR AND SIPHON IMPROVEMENT PROJECT PHASE 2B	SW HAZELBROOK ROAD	Tigard	Washington	10/31/2018	OR Dept. of Environmental Quality - Water Quality SIS database	M57	DEQ Permitted Stormwater Discharges (NPDES or WPCF)	M
WQ SIS - VALMONT COATINGS PACIFIC STATES GALVANIZING	108675	GEN12Z - STORMWATER MINOR	VALMONT COATINGS PACIFIC STATES GALVANIZING	9700 SW HERMAN RD	Tualatin	WASHINGTON	10/31/2018	OR Dept. of Environmental Quality - Water Quality SIS database	M57	DEQ Permitted Stormwater Discharges (NPDES or WPCF)	M
WQ SIS - WESTERN INDUSTRIAL CERAMICS INC.	119525	GEN12Z - STORMWATER MINOR	WESTERN INDUSTRIAL CERAMICS INC.	10725 SW TUALATIN SHERWOOD RD	Tualatin	WASHINGTON	10/31/2018	OR Dept. of Environmental Quality - Water Quality SIS database	M57	DEQ Permitted Stormwater Discharges (NPDES or WPCF)	M
Transportation Corridors, Stream Crossings & Municipalities: (highways, railways, bridge)											
Bridge - Ash Creek, Greenburg Rd	67T009	Highway, major road, bridge, or stream crossing	Ash Creek, Greenburg Rd	Not Applicable	TIGARD	Washington	2013	Oregon Dept. of Transportation, Technical Services Branch, Bridges Section (ODOT)	M22	Transportation Corridors - Stream Crossing - Perennial	L

Database Identifier (DB_ID)	Site Identifier	Status	Common Name	Address	City	County	Retrieval Date (RET_DATE)	Data Source	DEQ PCS Code	DEQ PCS Type	Relative Risk
Bridge - Ashbrook Creek, Hwy 144	0M080	Highway, major road, bridge, or stream crossing	Ashbrook Creek, Hwy 144	Not Applicable	TIGARD	Washington	2013	Oregon Dept. of Transportation, Technical Services Branch, Bridges Section (ODOT)	M22	Transportation Corridors - Stream Crossing - Perennial	L
Bridge - Creek, SW Barrows Rd (East Culvert)	20029	Highway, major road, bridge, or stream crossing	Creek, SW Barrows Rd (East Culvert)	Not Applicable	BEAVERTON	Washington	2013	Oregon Dept. of Transportation, Technical Services Branch, Bridges Section (ODOT)	M22	Transportation Corridors - Stream Crossing - Perennial	L
Bridge - Creek, SW Barrows Rd (West Culvert)	20028	Highway, major road, bridge, or stream crossing	Creek, SW Barrows Rd (West Culvert)	Not Applicable	BEAVERTON	Washington	2013	Oregon Dept. of Transportation, Technical Services Branch, Bridges Section (ODOT)	M22	Transportation Corridors - Stream Crossing - Perennial	L
Bridge - Creek, SW Horizon Blvd	20031	Highway, major road, bridge, or stream crossing	Creek, SW Horizon Blvd	Not Applicable	BEAVERTON	Washington	2013	Oregon Dept. of Transportation, Technical Services Branch, Bridges Section (ODOT)	M22	Transportation Corridors - Stream Crossing - Perennial	L
Bridge - Creek, SW Menlor Lane	20030	Highway, major road, bridge, or stream crossing	Creek, SW Menlor Lane	Not Applicable	BEAVERTON	Washington	2013	Oregon Dept. of Transportation, Technical Services Branch, Bridges Section (ODOT)	M22	Transportation Corridors - Stream Crossing - Perennial	L
Bridge - Culvert, Hwy 144 at MP 6.24	0M081	Highway, major road, bridge, or stream crossing	Culvert, Hwy 144 at MP 6.24	Not Applicable	TIGARD	Washington	2013	Oregon Dept. of Transportation, Technical Services Branch, Bridges Section (ODOT)	M22	Transportation Corridors - Stream Crossing - Perennial	L
Bridge - Fanno Creek, Grant Ave	18014	Highway, major road, bridge, or stream crossing	Fanno Creek, Grant Ave	Not Applicable	TIGARD	Washington	2013	Oregon Dept. of Transportation, Technical Services Branch, Bridges Section (ODOT)	M22	Transportation Corridors - Stream Crossing - Perennial	L
Bridge - Fanno Creek, Hwy 141 (Durham Road, City Br)	17970	Highway, major road, bridge, or stream crossing	Fanno Creek, Hwy 141 (Durham Road, City Br)	Not Applicable	TIGARD	Washington	2013	Oregon Dept. of Transportation, Technical Services Branch, Bridges Section (ODOT)	M22	Transportation Corridors - Stream Crossing - Perennial	L
Bridge - Fanno Creek, Hwy 141 at MP 5.73	04968	Highway, major road, bridge, or stream crossing	Fanno Creek, Hwy 141 at MP 5.73	Not Applicable	TIGARD	Washington	2013	Oregon Dept. of Transportation, Technical Services Branch, Bridges Section (ODOT)	M22	Transportation Corridors - Stream Crossing - Perennial	L
Bridge - Fanno Creek, Hwy 1W	02533	Highway, major road, bridge, or stream crossing	Fanno Creek, Hwy 1W	Not Applicable	TIGARD	Washington	2013	Oregon Dept. of Transportation, Technical Services Branch, Bridges Section (ODOT)	M22	Transportation Corridors - Stream Crossing - Perennial	L
Bridge - Fanno Creek, Main St	67T001	Highway, major road, bridge, or stream crossing	Fanno Creek, Main St	Not Applicable	TIGARD	Washington	2013	Oregon Dept. of Transportation, Technical Services Branch, Bridges Section (ODOT)	M22	Transportation Corridors - Stream Crossing - Perennial	L
Bridge - Fanno Creek, North Dakota St	67T006	Highway, major road, bridge, or stream crossing	Fanno Creek, North Dakota St	Not Applicable	TIGARD	Washington	2013	Oregon Dept. of Transportation, Technical Services Branch, Bridges Section (ODOT)	M22	Transportation Corridors - Stream Crossing - Perennial	L
Bridge - Fanno Creek, Scholls Ferry Rd.	671420	Highway, major road, bridge, or stream crossing	Fanno Creek, Scholls Ferry Rd.	Not Applicable	BEAVERTON	Washington	2013	Oregon Dept. of Transportation, Technical Services Branch, Bridges Section (ODOT)	M22	Transportation Corridors - Stream Crossing - Perennial	L
Bridge - Fanno Creek, SW Bonita Rd	67T004	Highway, major road, bridge, or stream crossing	Fanno Creek, SW Bonita Rd	Not Applicable	TIGARD	Washington	2013	Oregon Dept. of Transportation, Technical Services Branch, Bridges Section (ODOT)	M22	Transportation Corridors - Stream Crossing - Perennial	L
Bridge - Fanno Creek, Tiedeman Ave	18015	Highway, major road, bridge, or stream crossing	Fanno Creek, Tiedeman Ave	Not Applicable	TIGARD	Washington	2013	Oregon Dept. of Transportation, Technical Services Branch, Bridges Section (ODOT)	M22	Transportation Corridors - Stream Crossing - Perennial	L
Bridge - Fanno Creek, Tigard St	67T002	Highway, major road, bridge, or stream crossing	Fanno Creek, Tigard St	Not Applicable	TIGARD	Washington	2013	Oregon Dept. of Transportation, Technical Services Branch, Bridges Section (ODOT)	M22	Transportation Corridors - Stream Crossing - Perennial	L
Bridge - Hwy 141 at MP 4.72 over Hwy 144	09454	Highway, major road, bridge, or stream crossing	Hwy 141 at MP 4.72 over Hwy 144	Not Applicable	TIGARD	Washington	2013	Oregon Dept. of Transportation, Technical Services Branch, Bridges Section (ODOT)	M22	Transportation Corridors - Stream Crossing - Perennial	L

Database Identifier (DB_ID)	Site Identifier	Status	Common Name	Address	City	County	Retrieval Date (RET_DATE)	Data Source	DEQ PCS Code	DEQ PCS Type	Relative Risk
Bridge - Hwy 1W over Hwy 144	09519	Highway, major road, bridge, or stream crossing	Hwy 1W over Hwy 144	Not Applicable	TIGARD	Washington	2013	Oregon Dept. of Transportation, Technical Services Branch, Bridges Section (ODOT)	M22	Transportation Corridors - Stream Crossing - Perennial	L
Bridge - Hwy 1W over PNWR (Tigard)	02532	Highway, major road, bridge, or stream crossing	Hwy 1W over PNWR (Tigard)	Not Applicable	TIGARD	Washington	2013	Oregon Dept. of Transportation, Technical Services Branch, Bridges Section (ODOT)	M22	Transportation Corridors - Stream Crossing - Perennial	L
Bridge - Rock Creek, OR 99W NB (Onion Flat)	01578 A	Highway, major road, bridge, or stream crossing	Rock Creek, OR 99W NB (Onion Flat)	Not Applicable	UNKNO WN	Washington	2013	Oregon Dept. of Transportation, Technical Services Branch, Bridges Section (ODOT)	M22	Transportation Corridors - Stream Crossing - Perennial	L
Bridge - Rock Creek, OR 99W SB (Onion Flat)	01578	Highway, major road, bridge, or stream crossing	Rock Creek, OR 99W SB (Onion Flat)	Not Applicable	UNKNO WN	Washington	2013	Oregon Dept. of Transportation, Technical Services Branch, Bridges Section (ODOT)	M22	Transportation Corridors - Stream Crossing - Perennial	L
Bridge - Sign Cantilever Br Hwy 144 NB at MP 5.13	21442	Highway, major road, bridge, or stream crossing	Sign Cantilever Br Hwy 144 NB at MP 5.13	Not Applicable	BEAVER TON	Washington	2013	Oregon Dept. of Transportation, Technical Services Branch, Bridges Section (ODOT)	M22	Transportation Corridors - Stream Crossing - Perennial	L
Bridge - Sign Cantilever Br Hwy 144 NB at MP 6.45	21443	Highway, major road, bridge, or stream crossing	Sign Cantilever Br Hwy 144 NB at MP 6.45	Not Applicable	BEAVER TON	Washington	2013	Oregon Dept. of Transportation, Technical Services Branch, Bridges Section (ODOT)	M22	Transportation Corridors - Stream Crossing - Perennial	L
Bridge - Sign Cantilever Br Hwy 144 SB at MP 4.80	20319	Highway, major road, bridge, or stream crossing	Sign Cantilever Br Hwy 144 SB at MP 4.80	Not Applicable	BEAVER TON	Washington	2013	Oregon Dept. of Transportation, Technical Services Branch, Bridges Section (ODOT)	M22	Transportation Corridors - Stream Crossing - Perennial	L
Bridge - Sign Cantilever Br, Hwy 144 NB at MP 4.69	19528	Highway, major road, bridge, or stream crossing	Sign Cantilever Br, Hwy 144 NB at MP 4.69	Not Applicable	TIGARD	Washington	2013	Oregon Dept. of Transportation, Technical Services Branch, Bridges Section (ODOT)	M22	Transportation Corridors - Stream Crossing - Perennial	L
Bridge - Sign Cantilever Br, Hwy 144 NB at MP 6.24	18564	Highway, major road, bridge, or stream crossing	Sign Cantilever Br, Hwy 144 NB at MP 6.24	Not Applicable	TIGARD	Washington	2013	Oregon Dept. of Transportation, Technical Services Branch, Bridges Section (ODOT)	M22	Transportation Corridors - Stream Crossing - Perennial	L
Bridge - Sign Cantilever Br, Hwy 144 SB at MP 5.30	18890	Highway, major road, bridge, or stream crossing	Sign Cantilever Br, Hwy 144 SB at MP 5.30	Not Applicable	TIGARD	Washington	2013	Oregon Dept. of Transportation, Technical Services Branch, Bridges Section (ODOT)	M22	Transportation Corridors - Stream Crossing - Perennial	L
Bridge - Sign Truss Br, Hwy 144BF at MP 4.95	22063	Highway, major road, bridge, or stream crossing	Sign Truss Br, Hwy 144BF at MP 4.95	Not Applicable	TIGARD	Washington	2013	Oregon Dept. of Transportation, Technical Services Branch, Bridges Section (ODOT)	M22	Transportation Corridors - Stream Crossing - Perennial	L
Bridge - Summer Creek, SW 130th Avenue	21079	Highway, major road, bridge, or stream crossing	Summer Creek, SW 130th Avenue	Not Applicable	TIGARD	Washington	2013	Oregon Dept. of Transportation, Technical Services Branch, Bridges Section (ODOT)	M22	Transportation Corridors - Stream Crossing - Perennial	L
Bridge - Summer Creek, SW 135th Avenue	21078	Highway, major road, bridge, or stream crossing	Summer Creek, SW 135th Avenue	Not Applicable	TIGARD	Washington	2013	Oregon Dept. of Transportation, Technical Services Branch, Bridges Section (ODOT)	M22	Transportation Corridors - Stream Crossing - Perennial	L
Bridge - SW Greenburg Road over Hwy 144	13574	Highway, major road, bridge, or stream crossing	SW Greenburg Road over Hwy 144	Not Applicable	TIGARD	Washington	2013	Oregon Dept. of Transportation, Technical Services Branch, Bridges Section (ODOT)	M22	Transportation Corridors - Stream Crossing - Perennial	L
Bridge - SW Murray Blvd over Summer Creek	20596	Highway, major road, bridge, or stream crossing	SW Murray Blvd over Summer Creek	Not Applicable	BEAVER TON	Washington	2013	Oregon Dept. of Transportation, Technical Services Branch, Bridges Section (ODOT)	M22	Transportation Corridors - Stream Crossing - Perennial	L
Bridge - Tualatin River Tributary, Roy Rogers Rd	19191	Highway, major road, bridge, or stream crossing	Tualatin River Tributary, Roy Rogers Rd	Not Applicable	UNKNO WN	Washington	2013	Oregon Dept. of Transportation, Technical Services Branch, Bridges Section (ODOT)	M22	Transportation Corridors - Stream Crossing - Perennial	L
Bridge - Tualatin River, Hwy 1W NB	01417 N	Highway, major road, bridge, or stream crossing	Tualatin River, Hwy 1W NB	Not Applicable	TUALATI N	Washington	2013	Oregon Dept. of Transportation, Technical Services Branch, Bridges Section (ODOT)	M22	Transportation Corridors - Stream Crossing - Perennial	L

Database Identifier (DB_ID)	Site Identifier	Status	Common Name	Address	City	County	Retrieval Date (RET_DATE)	Data Source	DEQ PCS Code	DEQ PCS Type	Relative Risk
Bridge - Tualatin River, Hwy 1W SB	01417S	Highway, major road, bridge, or stream crossing	Tualatin River, Hwy 1W SB	Not Applicable	TUALATIN	Washington	2013	Oregon Dept. of Transportation, Technical Services Branch, Bridges Section (ODOT)	M22	Transportation Corridors - Stream Crossing - Perennial	L
Highways - OR-141	141	Highway/Interstate	BEAVERTON-TUALATIN	Not applicable	Not applicable	Not Applicable	2008	Integrated Transportation Information System (ITIS) database, Oregon Department of Transportation (ODOT - 2008)	M18	Transportation - Freeways/State Highways	M
Highways - OR-141		Highway/Interstate		Not applicable	Not applicable	Not Applicable	2008	Integrated Transportation Information System (ITIS) database, Oregon Department of Transportation (ODOT - 2008)	M18	Transportation - Freeways/State Highways	M
Highways - OR-210	143	Highway/Interstate	SCHOLLS	Not applicable	Not applicable	Not Applicable	2008	Integrated Transportation Information System (ITIS) database, Oregon Department of Transportation (ODOT - 2008)	M18	Transportation - Freeways/State Highways	M
Highways - OR-210		Highway/Interstate		Not applicable	Not applicable	Not Applicable	2008	Integrated Transportation Information System (ITIS) database, Oregon Department of Transportation (ODOT - 2008)	M18	Transportation - Freeways/State Highways	M
Highways - OR-217	144	Highway/Interstate	BEAVERTON-TIGARD	Not applicable	Not applicable	Not Applicable	2008	Integrated Transportation Information System (ITIS) database, Oregon Department of Transportation (ODOT - 2008)	M18	Transportation - Freeways/State Highways	M
Highways - OR-99W	091	Highway/Interstate	PACIFIC HIGHWAY WEST	Not applicable	Not applicable	Not Applicable	2008	Integrated Transportation Information System (ITIS) database, Oregon Department of Transportation (ODOT - 2008)	M18	Transportation - Freeways/State Highways	M
Railway - Portland & Western Railroad, Inc.	1752	Railway	Portland & Western Railroad, Inc.	Unknown	Not applicable	Washington	03/14/2016	US Geological Survey Railway GIS layer (via OR-IRIS) (USGS/RR - 2009)	M19	Transportation - Railroads	M
Previously identified in 2000-2005 Source Water Assessment (PWS should verify presence, potential risk and location) (DWP-PCS 2000-2005)											
DWP - PCS - Aamco Transmissions	17013	C04 - Auto - Repair Shops	Aamco Transmissions	SW Pacific Highway/Highway 99	Tigard	Washington	2005	OR Dept. of Environmental Quality and OR Health Authority Source Water Assessment database (DEQ/OHA SWA 2000 - 2005)	C04	Auto - Repair Shops	H
DWP - PCS - Alpha Cleaners/Minuteman Press	16983	C08 - Dry Cleaners	Alpha Cleaners/Minuteman Press	SW Pacific Highway/Highway 99	Tigard	Washington	2005	OR Dept. of Environmental Quality and OR Health Authority Source Water Assessment database (DEQ/OHA SWA 2000 - 2005)	C08	Dry Cleaners	H
DWP - PCS - Alpha Cleaners/Minuteman Press	16983	C21 - Photo Processing/Printing	Alpha Cleaners/Minuteman Press	SW Pacific Highway/Highway 99	Tigard	Washington	2005	OR Dept. of Environmental Quality and OR Health Authority Source Water Assessment database (DEQ/OHA SWA 2000 - 2005)	C21	Photo Processing/Printing	H
DWP - PCS - Alpha Cleaners/Minuteman Press	16983	M24 - UST - Decommissioned - Inactive	Alpha Cleaners/Minuteman Press	SW Pacific Highway/Highway 99	Tigard	Washington	2005	OR Dept. of Environmental Quality and OR Health Authority Source Water Assessment database (DEQ/OHA SWA 2000 - 2005)	M24	UST - Decommissioned - Inactive	L
DWP - PCS - Apartments	17019	R02 - Apartments and Condominiums	Apartments	Throughout DWPA	Tigard	Washington	2005	OR Dept. of Environmental Quality and OR Health Authority Source Water Assessment database (DEQ/OHA SWA 2000 - 2005)	R02	Apartments and Condominiums	L
DWP - PCS - Apartments	16968	R02 - Apartments and Condominiums	Apartments	Throughout DWPA	Tigard	Washington	2005	OR Dept. of Environmental Quality and OR Health Authority Source Water Assessment database (DEQ/OHA SWA 2000 - 2005)	R02	Apartments and Condominiums	L
DWP - PCS - BP West Coast Products	16988	C03 - Auto - Gas Stations	BP West Coast Products	SW Royalty Parkway	Tigard	Washington	2005	OR Dept. of Environmental Quality and OR Health Authority Source Water Assessment database (DEQ/OHA SWA 2000 - 2005)	C03	Auto - Gas Stations	H
DWP - PCS - BP West Coast Products	16988	M26 - UST - Confirmed Leaking but listed as NFA - DEQ LUST List	BP West Coast Products	SW Royalty Parkway	Tigard	Washington	2005	OR Dept. of Environmental Quality and OR Health Authority Source Water Assessment database (DEQ/OHA SWA 2000 - 2005)	M26	UST - Confirmed Leaking but listed as NFA - DEQ LUST List	L

Database Identifier (DB_ID)	Site Identifier	Status	Common Name	Address	City	County	Retrieval Date (RET_DATE)	Data Source	DEQ PCS Code	DEQ PCS Type	Relative Risk
DWP - PCS - BP West Coast Products	16988	M27 - UST - Upgraded and/or Registered - Active	BP West Coast Products	SW Royalty Parkway	Tigard	Washington	2005	OR Dept. of Environmental Quality and OR Health Authority Source Water Assessment database (DEQ/OHA SWA 2000 - 2005)	M27	UST - Upgraded and/or Registered - Active	L
DWP - PCS - Bus Barn	16998	C10 - Fleet/Trucking/Bus Terminals	Bus Barn	SW Pacific Highway/Highway 99	Tigard	Washington	2005	OR Dept. of Environmental Quality and OR Health Authority Source Water Assessment database (DEQ/OHA SWA 2000 - 2005)	C10	Fleet/Trucking/Bus Terminals	H
DWP - PCS - Cambridge Dry Cleaners	16992	C08 - Dry Cleaners	Cambridge Dry Cleaners	SW Pacific Highway/Highway 99	Tigard	Washington	2005	OR Dept. of Environmental Quality and OR Health Authority Source Water Assessment database (DEQ/OHA SWA 2000 - 2005)	C08	Dry Cleaners	H
DWP - PCS - Cambridge Dry Cleaners	16992	C20 - Parking Lots/Malls - > 50 Spaces	Cambridge Dry Cleaners	SW Pacific Highway/Highway 99	Tigard	Washington	2005	OR Dept. of Environmental Quality and OR Health Authority Source Water Assessment database (DEQ/OHA SWA 2000 - 2005)	C20	Parking Lots/Malls - > 50 Spaces	H
DWP - PCS - Cambridge Dry Cleaners	16992	M24 - UST - Decommissioned - Inactive	Cambridge Dry Cleaners	SW Pacific Highway/Highway 99	Tigard	Washington	2005	OR Dept. of Environmental Quality and OR Health Authority Source Water Assessment database (DEQ/OHA SWA 2000 - 2005)	M24	UST - Decommissioned - Inactive	L
DWP - PCS - Canterbury Animal Hospital	16974	C16 - Medical/Vet Offices	Canterbury Animal Hospital	SW Canterbury Lane	Tigard	Washington	2005	OR Dept. of Environmental Quality and OR Health Authority Source Water Assessment database (DEQ/OHA SWA 2000 - 2005)	C16	Medical/Vet Offices	M
DWP - PCS - Canterbury Crest Nursing Services	16971	C16 - Medical/Vet Offices	Canterbury Crest Nursing Services	SW Canterbury Lane	Tigard	Washington	2005	OR Dept. of Environmental Quality and OR Health Authority Source Water Assessment database (DEQ/OHA SWA 2000 - 2005)	C16	Medical/Vet Offices	M
DWP - PCS - Carwash	17023	C02 - Auto - Car Washes	Carwash	SW Pacific Highway/Highway 99	Tigard	Washington	2005	OR Dept. of Environmental Quality and OR Health Authority Source Water Assessment database (DEQ/OHA SWA 2000 - 2005)	C02	Auto - Car Washes	M
DWP - PCS - Catrick Cleaners	17024	C08 - Dry Cleaners	Catrick Cleaners	SW Barrows	Tigard	Washington	2005	OR Dept. of Environmental Quality and OR Health Authority Source Water Assessment database (DEQ/OHA SWA 2000 - 2005)	C08	Dry Cleaners	H
DWP - PCS - Catrick Cleaners	17024	M24 - UST - Decommissioned - Inactive	Catrick Cleaners	SW Barrows	Tigard	Washington	2005	OR Dept. of Environmental Quality and OR Health Authority Source Water Assessment database (DEQ/OHA SWA 2000 - 2005)	M24	UST - Decommissioned - Inactive	L
DWP - PCS - City of Tigard	17015	M01 - Above Ground Storage Tanks- Excluding Water Tanks and Residential ASTs	City of Tigard	SW 119th Place	Tigard	Washington	2005	OR Dept. of Environmental Quality and OR Health Authority Source Water Assessment database (DEQ/OHA SWA 2000 - 2005)	M01	Above Ground Storage Tanks-Excluding Water Tanks and Residential ASTs	M
DWP - PCS - City of Tigard	17015	R05 - Drinking Water Treatment Plants	City of Tigard	SW 119th Place	Tigard	Washington	2005	OR Dept. of Environmental Quality and OR Health Authority Source Water Assessment database (DEQ/OHA SWA 2000 - 2005)	R05	Drinking Water Treatment Plants	M
DWP - PCS - City of Tigard	16972	M24 - UST - Decommissioned - Inactive	City of Tigard	SW Canterbury Lane	Tigard	Washington	2005	OR Dept. of Environmental Quality and OR Health Authority Source Water Assessment database (DEQ/OHA SWA 2000 - 2005)	M24	UST - Decommissioned - Inactive	L
DWP - PCS - City of Tigard	16972	M60 - Other Injection/Dry Wells, Sumps - Class V UICs	City of Tigard	SW Canterbury Lane	Tigard	Washington	2005	OR Dept. of Environmental Quality and OR Health Authority Source Water Assessment database (DEQ/OHA SWA 2000 - 2005)	M60	Other Injection/Dry Wells, Sumps - Class V UICs	H
DWP - PCS - City of Tigard	16972	R05 - Drinking Water Treatment Plants	City of Tigard	SW Canterbury Lane	Tigard	Washington	2005	OR Dept. of Environmental Quality and OR Health Authority Source Water Assessment database (DEQ/OHA SWA 2000 - 2005)	R05	Drinking Water Treatment Plants	M
DWP - PCS - City of Tigard Water Department	17016	M24 - UST - Decommissioned - Inactive	City of Tigard Water Department	SW Gaarde Street	Tigard	Washington	2005	OR Dept. of Environmental Quality and OR Health Authority Source Water Assessment database (DEQ/OHA SWA 2000 - 2005)	M24	UST - Decommissioned - Inactive	L

Database Identifier (DB_ID)	Site Identifier	Status	Common Name	Address	City	County	Retrieval Date (RET_DATE)	Data Source	DEQ PCS Code	DEQ PCS Type	Relative Risk
DWP - PCS - Clean It Up Mark	16984	R19 - Waste Transfer/Recycling Stations	Clean It Up Mark	SW Pacific Highway/Highway 99	Tigard	Washington	2005	OR Dept. of Environmental Quality and OR Health Authority Source Water Assessment database (DEQ/OHA SWA 2000 - 2005)	R19	Waste Transfer/Recycling Stations	M
DWP - PCS - Clines Cleaners	17002	C08 - Dry Cleaners	Clines Cleaners	SW Pacific Highway/Highway 99	Tigard	Washington	2005	OR Dept. of Environmental Quality and OR Health Authority Source Water Assessment database (DEQ/OHA SWA 2000 - 2005)	C08	Dry Cleaners	H
DWP - PCS - Clines Cleaners	17002	M24 - UST - Decommissioned - Inactive	Clines Cleaners	SW Pacific Highway/Highway 99	Tigard	Washington	2005	OR Dept. of Environmental Quality and OR Health Authority Source Water Assessment database (DEQ/OHA SWA 2000 - 2005)	M24	UST - Decommissioned - Inactive	L
DWP - PCS - Dentist	17022	C16 - Medical/Vet Offices	Dentist	SW 116th Avenue	Tigard	Washington	2005	OR Dept. of Environmental Quality and OR Health Authority Source Water Assessment database (DEQ/OHA SWA 2000 - 2005)	C16	Medical/Vet Offices	M
DWP - PCS - Fast Lane Oil Change	17008	C04 - Auto - Repair Shops	Fast Lane Oil Change	SW Pacific Highway/Highway 99	Tigard	Washington	2005	OR Dept. of Environmental Quality and OR Health Authority Source Water Assessment database (DEQ/OHA SWA 2000 - 2005)	C04	Auto - Repair Shops	H
DWP - PCS - Firestone Mastercare	17006	C04 - Auto - Repair Shops	Firestone Mastercare	SW Pacific Highway/Highway 99	Tigard	Washington	2005	OR Dept. of Environmental Quality and OR Health Authority Source Water Assessment database (DEQ/OHA SWA 2000 - 2005)	C04	Auto - Repair Shops	H
DWP - PCS - Furniture Store	16982	C12 - Furniture/Lumber/Parts Stores	Furniture Store	SW Pacific Highway/Highway 99	Tigard	Washington	2005	OR Dept. of Environmental Quality and OR Health Authority Source Water Assessment database (DEQ/OHA SWA 2000 - 2005)	C12	Furniture/Lumber/Parts Stores	M
DWP - PCS - Gardner's Choice Nursery	16973	A04 - Crops - Irrigated - Berries, Hops, Mint, Orchards, Vineyards/Nurseries, Green Houses, Vegetables, etc.	Gardner's Choice Nursery	SW Pacific Highway 99	Tigard	Washington	2005	OR Dept. of Environmental Quality and OR Health Authority Source Water Assessment database (DEQ/OHA SWA 2000 - 2005)	A04	Crops - Irrigated - Berries, Hops, Mint, Orchards, Vineyards/Nurseries, Green Houses, Vegetables, etc.	M
DWP - PCS - High-density housing area(s)	16963	R09 - Housing - High Density - > 1 House/0.5 Acres	High-density housing area(s)	Throughout DWPA	Tigard	Washington	2005	OR Dept. of Environmental Quality and OR Health Authority Source Water Assessment database (DEQ/OHA SWA 2000 - 2005)	R09	Housing - High Density - > 1 House/0.5 Acres	M
DWP - PCS - High-density housing area(s)	16962	R09 - Housing - High Density - > 1 House/0.5 Acres	High-density housing area(s)	Throughout DWPA	Tigard	Washington	2005	OR Dept. of Environmental Quality and OR Health Authority Source Water Assessment database (DEQ/OHA SWA 2000 - 2005)	R09	Housing - High Density - > 1 House/0.5 Acres	M
DWP - PCS - High-density housing area(s)	16964	R09 - Housing - High Density - > 1 House/0.5 Acres	High-density housing area(s)	Throughout DWPA	Tigard	Washington	2005	OR Dept. of Environmental Quality and OR Health Authority Source Water Assessment database (DEQ/OHA SWA 2000 - 2005)	R09	Housing - High Density - > 1 House/0.5 Acres	M
DWP - PCS - Home Machine Shop	16996	M08 - Homesteads - Rural - Machine Shops/Equip Maintenance	Home Machine Shop	SW Pacific Highway/Highway 99	Tigard	Washington	2005	OR Dept. of Environmental Quality and OR Health Authority Source Water Assessment database (DEQ/OHA SWA 2000 - 2005)	M08	Homesteads - Rural - Machine Shops/Equip Maintenance	H
DWP - PCS - Hudson #23	16977	M24 - UST - Decommissioned - Inactive	Hudson #23	SW Pacific Highway/Highway 99	Tigard	Washington	2005	OR Dept. of Environmental Quality and OR Health Authority Source Water Assessment database (DEQ/OHA SWA 2000 - 2005)	M24	UST - Decommissioned - Inactive	L
DWP - PCS - In & Out Printing	17011	C21 - Photo Processing/Printing	In & Out Printing	SW Pacific Highway/Highway 99	Tigard	Washington	2005	OR Dept. of Environmental Quality and OR Health Authority Source Water Assessment database (DEQ/OHA SWA 2000 - 2005)	C21	Photo Processing/Printing	H
DWP - PCS - King City Golf Course	17020	R08 - Golf Courses	King City Golf Course	SW King Charles	Tigard	Washington	2005	OR Dept. of Environmental Quality and OR Health Authority Source Water Assessment database (DEQ/OHA SWA 2000 - 2005)	R08	Golf Courses	M

Database Identifier (DB_ID)	Site Identifier	Status	Common Name	Address	City	County	Retrieval Date (RET_DATE)	Data Source	DEQ PCS Code	DEQ PCS Type	Relative Risk
DWP - PCS - King's Cleaners	17021	C08 - Dry Cleaners	King's Cleaners	SW 116th Avenue	Tigard	Washington	2005	OR Dept. of Environmental Quality and OR Health Authority Source Water Assessment database (DEQ/OHA SWA 2000 - 2005)	C08	Dry Cleaners	H
DWP - PCS - King's Cleaners	17021	M24 - UST - Decommissioned - Inactive	King's Cleaners	SW 116th Avenue	Tigard	Washington	2005	OR Dept. of Environmental Quality and OR Health Authority Source Water Assessment database (DEQ/OHA SWA 2000 - 2005)	M24	UST - Decommissioned - Inactive	L
DWP - PCS - Legacy	16990	C16 - Medical/Vet Offices	Legacy	SW Royalty Parkway	Tigard	Washington	2005	OR Dept. of Environmental Quality and OR Health Authority Source Water Assessment database (DEQ/OHA SWA 2000 - 2005)	C16	Medical/Vet Offices	M
DWP - PCS - Les Schwab Tire Center	16989	C04 - Auto - Repair Shops	Les Schwab Tire Center	SW Royalty Parkway	Tigard	Washington	2005	OR Dept. of Environmental Quality and OR Health Authority Source Water Assessment database (DEQ/OHA SWA 2000 - 2005)	C04	Auto - Repair Shops	H
DWP - PCS - Marketplace Cleaners	17009	C08 - Dry Cleaners	Marketplace Cleaners	SW Pacific Highway/Highway 99	Tigard	Washington	2005	OR Dept. of Environmental Quality and OR Health Authority Source Water Assessment database (DEQ/OHA SWA 2000 - 2005)	C08	Dry Cleaners	H
DWP - PCS - Meineke Car Care Center	17014	C04 - Auto - Repair Shops	Meineke Car Care Center	SW Pacific Highway/Highway 99	Tigard	Washington	2005	OR Dept. of Environmental Quality and OR Health Authority Source Water Assessment database (DEQ/OHA SWA 2000 - 2005)	C04	Auto - Repair Shops	H
DWP - PCS - Midas Auto Service	16997	C04 - Auto - Repair Shops	Midas Auto Service	SW Pacific Highway/Highway 99	Tigard	Washington	2005	OR Dept. of Environmental Quality and OR Health Authority Source Water Assessment database (DEQ/OHA SWA 2000 - 2005)	C04	Auto - Repair Shops	H
DWP - PCS - Nelsen's Tire Warehouse	16978	C02 - Auto - Car Washes	Nelsen's Tire Warehouse	SW Pacific Highway/Highway 99	Tigard	Washington	2005	OR Dept. of Environmental Quality and OR Health Authority Source Water Assessment database (DEQ/OHA SWA 2000 - 2005)	C02	Auto - Car Washes	M
DWP - PCS - Nelsen's Tire Warehouse	16978	M01 - Above Ground Storage Tanks- Excluding Water Tanks and Residential ASTs	Nelsen's Tire Warehouse	SW Pacific Highway/Highway 99	Tigard	Washington	2005	OR Dept. of Environmental Quality and OR Health Authority Source Water Assessment database (DEQ/OHA SWA 2000 - 2005)	M01	Above Ground Storage Tanks-Excluding Water Tanks and Residential ASTs	M
DWP - PCS - Pacific Medical Group/Tigard Clinic	17000	C16 - Medical/Vet Offices	Pacific Medical Group/Tigard Clinic	SW Pacific Highway/Highway 99	Tigard	Washington	2005	OR Dept. of Environmental Quality and OR Health Authority Source Water Assessment database (DEQ/OHA SWA 2000 - 2005)	C16	Medical/Vet Offices	M
DWP - PCS - Parking Lot	17025	C20 - Parking Lots/Malls - > 50 Spaces	Parking Lot	SW Barrows	Tigard	Washington	2005	OR Dept. of Environmental Quality and OR Health Authority Source Water Assessment database (DEQ/OHA SWA 2000 - 2005)	C20	Parking Lots/Malls - > 50 Spaces	H
DWP - PCS - Parking lot	17010	C20 - Parking Lots/Malls - > 50 Spaces	Parking lot	SW Pacific Highway/Highway 99	Tigard	Washington	2005	OR Dept. of Environmental Quality and OR Health Authority Source Water Assessment database (DEQ/OHA SWA 2000 - 2005)	C20	Parking Lots/Malls - > 50 Spaces	H
DWP - PCS - Public Storage	17007	C24 - RV/Mini Storage	Public Storage	SW Pacific Highway/Highway 99	Tigard	Washington	2005	OR Dept. of Environmental Quality and OR Health Authority Source Water Assessment database (DEQ/OHA SWA 2000 - 2005)	C24	RV/Mini Storage	L
DWP - PCS - Residential heating oil tanks	17017	M23 - UST - Confirmed Leaking Tanks - DEQ LUST List	Residential heating oil tanks	Throughout DWPA	Tigard	Washington	2005	OR Dept. of Environmental Quality and OR Health Authority Source Water Assessment database (DEQ/OHA SWA 2000 - 2005)	M23	UST - Confirmed Leaking Tanks - DEQ LUST List	H
DWP - PCS - Residential heating oil tanks	16969	M23 - UST - Confirmed Leaking Tanks - DEQ LUST List	Residential heating oil tanks	Throughout DWPA	Tigard	Washington	2005	OR Dept. of Environmental Quality and OR Health Authority Source Water Assessment database (DEQ/OHA SWA 2000 - 2005)	M23	UST - Confirmed Leaking Tanks - DEQ LUST List	H
DWP - PCS - Schuck's Auto Supply	16999	C04 - Auto - Repair Shops	Schuck's Auto Supply	SW Pacific Highway/Highway 99	Tigard	Washington	2005	OR Dept. of Environmental Quality and OR Health Authority Source Water Assessment database (DEQ/OHA SWA 2000 - 2005)	C04	Auto - Repair Shops	H

Database Identifier (DB_ID)	Site Identifier	Status	Common Name	Address	City	County	Retrieval Date (RET_DATE)	Data Source	DEQ PCS Code	DEQ PCS Type	Relative Risk
DWP - PCS - Setniker Auto Service Center	17005	C04 - Auto - Repair Shops	Setniker Auto Service Center	SW Pacific Highway/Highway 99	Tigard	Washington	2005	OR Dept. of Environmental Quality and OR Health Authority Source Water Assessment database (DEQ/OHA SWA 2000 - 2005)	C04	Auto - Repair Shops	H
DWP - PCS - Setniker Auto Service Center	17005	M23 - UST - Confirmed Leaking Tanks - DEQ LUST List	Setniker Auto Service Center	SW Pacific Highway/Highway 99	Tigard	Washington	2005	OR Dept. of Environmental Quality and OR Health Authority Source Water Assessment database (DEQ/OHA SWA 2000 - 2005)	M23	UST - Confirmed Leaking Tanks - DEQ LUST List	H
DWP - PCS - Setniker Auto Service Center	17005	M24 - UST - Decommissioned - Inactive	Setniker Auto Service Center	SW Pacific Highway/Highway 99	Tigard	Washington	2005	OR Dept. of Environmental Quality and OR Health Authority Source Water Assessment database (DEQ/OHA SWA 2000 - 2005)	M24	UST - Decommissioned - Inactive	L
DWP - PCS - Sewer lines	16965	R17 - Sewer Lines - Close Proximity to PWS	Sewer lines	Throughout DWPA	Tigard	Washington	2005	OR Dept. of Environmental Quality and OR Health Authority Source Water Assessment database (DEQ/OHA SWA 2000 - 2005)	R17	Sewer Lines - Close Proximity to PWS	H
DWP - PCS - Sewer lines	16966	R17 - Sewer Lines - Close Proximity to PWS	Sewer lines	Throughout DWPA	Tigard	Washington	2005	OR Dept. of Environmental Quality and OR Health Authority Source Water Assessment database (DEQ/OHA SWA 2000 - 2005)	R17	Sewer Lines - Close Proximity to PWS	H
DWP - PCS - Sewer lines	16967	R17 - Sewer Lines - Close Proximity to PWS	Sewer lines	Throughout DWPA	Tigard	Washington	2005	OR Dept. of Environmental Quality and OR Health Authority Source Water Assessment database (DEQ/OHA SWA 2000 - 2005)	R17	Sewer Lines - Close Proximity to PWS	H
DWP - PCS - Shopping Mall inc. Dentist and Veterinary Clinic	16994	C16 - Medical/Vet Offices	Shopping Mall inc. Dentist and Veterinary Clinic	Highway 99 and Summerfield Drive	Tigard	Washington	2005	OR Dept. of Environmental Quality and OR Health Authority Source Water Assessment database (DEQ/OHA SWA 2000 - 2005)	C16	Medical/Vet Offices	M
DWP - PCS - Shopping Mall inc. Dentist and Veterinary Clinic	16994	C20 - Parking Lots/Malls - > 50 Spaces	Shopping Mall inc. Dentist and Veterinary Clinic	Highway 99 and Summerfield Drive	Tigard	Washington	2005	OR Dept. of Environmental Quality and OR Health Authority Source Water Assessment database (DEQ/OHA SWA 2000 - 2005)	C20	Parking Lots/Malls - > 50 Spaces	H
DWP - PCS - Shurguard	16993	C24 - RV/Mini Storage	Shurguard	SW Pacific Highway/Highway 99	Tigard	Washington	2005	OR Dept. of Environmental Quality and OR Health Authority Source Water Assessment database (DEQ/OHA SWA 2000 - 2005)	C24	RV/Mini Storage	L
DWP - PCS - Sign Store	17003	C21 - Photo Processing/Printing	Sign Store	SW Pacific Highway/Highway 99	Tigard	Washington	2005	OR Dept. of Environmental Quality and OR Health Authority Source Water Assessment database (DEQ/OHA SWA 2000 - 2005)	C21	Photo Processing/Printing	H
DWP - PCS - Summerfield Civic Association	16985	M24 - UST - Decommissioned - Inactive	Summerfield Civic Association	SW Summerfield Drive	Tigard	Washington	2005	OR Dept. of Environmental Quality and OR Health Authority Source Water Assessment database (DEQ/OHA SWA 2000 - 2005)	M24	UST - Decommissioned - Inactive	L
DWP - PCS - Summerfield Civic Association	16985	R08 - Golf Courses	Summerfield Civic Association	SW Summerfield Drive	Tigard	Washington	2005	OR Dept. of Environmental Quality and OR Health Authority Source Water Assessment database (DEQ/OHA SWA 2000 - 2005)	R08	Golf Courses	M
DWP - PCS - SW Pacific Highway/Highway 99W	16975	M18 - Transportation Corridors - Freeways/Highways or other heavy use roads	SW Pacific Highway/Highway 99W	Runs through DWPA	Tigard	Washington	2005	OR Dept. of Environmental Quality and OR Health Authority Source Water Assessment database (DEQ/OHA SWA 2000 - 2005)	M18	Transportation Corridors - Freeways/Highways or other heavy use roads	M
DWP - PCS - Texaco	17018	C03 - Auto - Gas Stations	Texaco	SW Bull Mountain Road	Tigard	Washington	2005	OR Dept. of Environmental Quality and OR Health Authority Source Water Assessment database (DEQ/OHA SWA 2000 - 2005)	C03	Auto - Gas Stations	H
DWP - PCS - Texaco	17018	M26 - UST - Confirmed Leaking but listed as NFA - DEQ LUST List	Texaco	SW Bull Mountain Road	Tigard	Washington	2005	OR Dept. of Environmental Quality and OR Health Authority Source Water Assessment database (DEQ/OHA SWA 2000 - 2005)	M26	UST - Confirmed Leaking but listed as NFA - DEQ LUST List	L

Database Identifier (DB_ID)	Site Identifier	Status	Common Name	Address	City	County	Retrieval Date (RET_DATE)	Data Source	DEQ PCS Code	DEQ PCS Type	Relative Risk
DWP - PCS - Texaco	17018	M27 - UST - Upgraded and/or Registered - Active	Texaco	SW Bull Mountain Road	Tigard	Washington	2005	OR Dept. of Environmental Quality and OR Health Authority Source Water Assessment database (DEQ/OHA SWA 2000 - 2005)	M27	UST - Upgraded and/or Registered - Active	L
DWP - PCS - Tigard 76	16980	C03 - Auto - Gas Stations	Tigard 76	SW Pacific Highway/Highway 99	Tigard	Washington	2005	OR Dept. of Environmental Quality and OR Health Authority Source Water Assessment database (DEQ/OHA SWA 2000 - 2005)	C03	Auto - Gas Stations	H
DWP - PCS - Tigard 76	16980	M23 - UST - Confirmed Leaking Tanks - DEQ LUST List	Tigard 76	SW Pacific Highway/Highway 99	Tigard	Washington	2005	OR Dept. of Environmental Quality and OR Health Authority Source Water Assessment database (DEQ/OHA SWA 2000 - 2005)	M23	UST - Confirmed Leaking Tanks - DEQ LUST List	H
DWP - PCS - Tigard 76	16980	M24 - UST - Decommissioned - Inactive	Tigard 76	SW Pacific Highway/Highway 99	Tigard	Washington	2005	OR Dept. of Environmental Quality and OR Health Authority Source Water Assessment database (DEQ/OHA SWA 2000 - 2005)	M24	UST - Decommissioned - Inactive	L
DWP - PCS - Tigard 76	16980	M27 - UST - Upgraded and/or Registered - Active	Tigard 76	SW Pacific Highway/Highway 99	Tigard	Washington	2005	OR Dept. of Environmental Quality and OR Health Authority Source Water Assessment database (DEQ/OHA SWA 2000 - 2005)	M27	UST - Upgraded and/or Registered - Active	L
DWP - PCS - Tigard Animal Hospital	17012	C16 - Medical/Vet Offices	Tigard Animal Hospital	SW Pacific Highway/Highway 99	Tigard	Washington	2005	OR Dept. of Environmental Quality and OR Health Authority Source Water Assessment database (DEQ/OHA SWA 2000 - 2005)	C16	Medical/Vet Offices	M
DWP - PCS - Tigard Medical Plaza	17001	C16 - Medical/Vet Offices	Tigard Medical Plaza	SW Pacific Highway/Highway 99	Tigard	Washington	2005	OR Dept. of Environmental Quality and OR Health Authority Source Water Assessment database (DEQ/OHA SWA 2000 - 2005)	C16	Medical/Vet Offices	M
DWP - PCS - Tigard Mobil	16979	C03 - Auto - Gas Stations	Tigard Mobil	SW Pacific Highway/Highway 99	Tigard	Washington	2005	OR Dept. of Environmental Quality and OR Health Authority Source Water Assessment database (DEQ/OHA SWA 2000 - 2005)	C03	Auto - Gas Stations	H
DWP - PCS - Tigard Mobil	16979	M23 - UST - Confirmed Leaking Tanks - DEQ LUST List	Tigard Mobil	SW Pacific Highway/Highway 99	Tigard	Washington	2005	OR Dept. of Environmental Quality and OR Health Authority Source Water Assessment database (DEQ/OHA SWA 2000 - 2005)	M23	UST - Confirmed Leaking Tanks - DEQ LUST List	H
DWP - PCS - Tigard Mobil	16979	M24 - UST - Decommissioned - Inactive	Tigard Mobil	SW Pacific Highway/Highway 99	Tigard	Washington	2005	OR Dept. of Environmental Quality and OR Health Authority Source Water Assessment database (DEQ/OHA SWA 2000 - 2005)	M24	UST - Decommissioned - Inactive	L
DWP - PCS - Tigard Mobil	16979	M27 - UST - Upgraded and/or Registered - Active	Tigard Mobil	SW Pacific Highway/Highway 99	Tigard	Washington	2005	OR Dept. of Environmental Quality and OR Health Authority Source Water Assessment database (DEQ/OHA SWA 2000 - 2005)	M27	UST - Upgraded and/or Registered - Active	L
DWP - PCS - Tigard Water District	16970	M26 - UST - Confirmed Leaking but listed as NFA - DEQ LUST List	Tigard Water District	SW Canterbury Lane	Tigard	Washington	2005	OR Dept. of Environmental Quality and OR Health Authority Source Water Assessment database (DEQ/OHA SWA 2000 - 2005)	M26	UST - Confirmed Leaking but listed as NFA - DEQ LUST List	L
DWP - PCS - Truax Harris/Tigard Cardlock	17004	M26 - UST - Confirmed Leaking but listed as NFA - DEQ LUST List	Truax Harris/Tigard Cardlock	SW Pacific Highway/Highway 99	Tigard	Washington	2005	OR Dept. of Environmental Quality and OR Health Authority Source Water Assessment database (DEQ/OHA SWA 2000 - 2005)	M26	UST - Confirmed Leaking but listed as NFA - DEQ LUST List	L
DWP - PCS - Twality Junior High	16987	R15 - Schools	Twality Junior High	Murdock	Tigard	Washington	2005	OR Dept. of Environmental Quality and OR Health Authority Source Water Assessment database (DEQ/OHA SWA 2000 - 2005)	R15	Schools	L
DWP - PCS - VIOC	16991	C04 - Auto - Repair Shops	VIOC	SW Pacific Highway/Highway 99	Tigard	Washington	2005	OR Dept. of Environmental Quality and OR Health Authority Source Water Assessment database (DEQ/OHA SWA 2000 - 2005)	C04	Auto - Repair Shops	H
DWP - PCS - Walgreens	16981	C20 - Parking	Walgreens	McDonald and SW Pacific	Tigard	Washington	2005	OR Dept. of Environmental Quality and OR Health	C20	Parking Lots/Malls - > 50	H

Water Quality Limited streams

Database Identifier (DB_ID)	Site Identifier	Status	Common Name	Address	City	County	Retrieval Date (RET_DATE)	Data Source	DEQ PCS Code	DEQ PCS Type	Relative Risk
Water Quality Limited streams, Cat3- Ash Creek	1227827454392	Cat 3: Insufficient data- Arsenic, Habitat Modification, Sedimentation	Ash Creek	Not applicable	Not applicable	Not applicable	10/31/2014	OR Dept. of Environmental Quality Water Quality Assessment (DEQ/WQ)	M54	Surface Water on 303d list	L
Water Quality Limited streams, Cat3- Ball Creek	1227534454137	Cat 3: Insufficient data- Ammonia, Dissolved Oxygen	Ball Creek	Not applicable	Not applicable	Not applicable	10/31/2014	OR Dept. of Environmental Quality Water Quality Assessment (DEQ/WQ)	M54	Surface Water on 303d list	L
Water Quality Limited streams, Cat3- Chicken Creek	1228372453885	Cat 3: Insufficient data- Temperature	Chicken Creek	Not applicable	Not applicable	Not applicable	10/31/2014	OR Dept. of Environmental Quality Water Quality Assessment (DEQ/WQ)	M54	Surface Water on 303d list	L
Water Quality Limited streams, Cat3- Fanno Creek	1227639453931	Cat 3: Insufficient data- Chloride, Chlorophyll a, Habitat Modification, Mercury, Sedimentation	Fanno Creek	Not applicable	Not applicable	Not applicable	10/31/2014	OR Dept. of Environmental Quality Water Quality Assessment (DEQ/WQ)	M54	Surface Water on 303d list	L
Water Quality Limited streams, Cat3- Fanno Creek	1227639453931	Cat 3B: Insufficient data, potential concern- Alkalinity, Dioxins/Furans, Phosphate Phosphorus	Fanno Creek	Not applicable	Not applicable	Not applicable	10/31/2014	OR Dept. of Environmental Quality Water Quality Assessment (DEQ/WQ)	M54	Surface Water on 303d list	L
Water Quality Limited streams, Cat3- Redrock Creek	1227626454239	Cat 3: Insufficient data- Ammonia, Dissolved Oxygen, pH, Phosphate Phosphorus	Redrock Creek	Not applicable	Not applicable	Not applicable	10/31/2014	OR Dept. of Environmental Quality Water Quality Assessment (DEQ/WQ)	M54	Surface Water on 303d list	L
Water Quality Limited streams, Cat3- Summer Creek	1227852454334	Cat 3: Insufficient data- Sedimentation	Summer Creek	Not applicable	Not applicable	Not applicable	10/31/2014	OR Dept. of Environmental Quality Water Quality Assessment (DEQ/WQ)	M54	Surface Water on 303d list	L
Water Quality Limited streams, Cat3- Tualatin River	1226500453377	Cat 3: Insufficient data- Chloride, Flow Modification, Sedimentation	Tualatin River	Not applicable	Not applicable	Not applicable	10/31/2014	OR Dept. of Environmental Quality Water Quality Assessment (DEQ/WQ)	M54	Surface Water on 303d list	L
Water Quality Limited streams, Cat3- Tualatin River	1226500453377	Cat 3B: Insufficient data, potential concern- Alkalinity, Phosphate Phosphorus	Tualatin River	Not applicable	Not applicable	Not applicable	10/31/2014	OR Dept. of Environmental Quality Water Quality Assessment (DEQ/WQ)	M54	Surface Water on 303d list	L
Water Quality Limited streams, Cat3- Unnamed Stream	1227874454433	Cat 3: Insufficient data- Ammonia, Dissolved Oxygen	Unnamed Stream	Not applicable	Not applicable	Not applicable	10/31/2014	OR Dept. of Environmental Quality Water Quality Assessment (DEQ/WQ)	M54	Surface Water on 303d list	L
Water Quality Limited streams, Cat3- Unnamed Stream	1227626454239	Cat 3: Insufficient data- Dissolved Oxygen	Unnamed Stream	Not applicable	Not applicable	Not applicable	10/31/2014	OR Dept. of Environmental Quality Water Quality Assessment (DEQ/WQ)	M54	Surface Water on 303d list	L
Water Quality Limited streams, Cat3-Chicken Creek	1228372453885	Cat 3B: Insufficient data, potential concern- Biological Criteria	Chicken Creek	Not applicable	Not applicable	Not applicable	10/31/2014	OR Dept. of Environmental Quality Water Quality Assessment (DEQ/WQ)	M54	Surface Water on 303d list	L

Database Identifier (DB_ID)	Site Identifier	Status	Common Name	Address	City	County	Retrieval Date (RET_DATE)	Data Source	DEQ PCS Code	DEQ PCS Type	Relative Risk
Water Quality Limited streams, Cat4A & Cat5, DEQ-2012 -Ash Creek	1227827454392	Cat 4A: Water quality limited, TMDL approved- Biological Criteria, Dissolved Oxygen, Fecal Coliform, Phosphorus, Temperature	Ash Creek	Not applicable	Not applicable	Not applicable	10/31/2014	OR Dept. of Environmental Quality Water Quality Assessment (DEQ/WQ)	M54	Surface Water on 303d list	L
Water Quality Limited streams, Cat4A & Cat5, DEQ-2012 -Chicken Creek	1228372453885	Cat 4A: Water quality limited, TMDL approved- Ammonia, Dissolved Oxygen, E.coli, Phosphorus	Chicken Creek	Not applicable	Not applicable	Not applicable	10/31/2014	OR Dept. of Environmental Quality Water Quality Assessment (DEQ/WQ)	M54	Surface Water on 303d list	L
Water Quality Limited streams, Cat4A & Cat5, DEQ-2012 -Chicken Creek	1228372453885	Cat 5: Water quality limited, 303(d) list, TMDL needed- Dissolved Oxygen, Iron, Lead	Chicken Creek	Not applicable	Not applicable	Not applicable	10/31/2014	OR Dept. of Environmental Quality Water Quality Assessment (DEQ/WQ)	M54	Surface Water on 303d list	L
Water Quality Limited streams, Cat4A & Cat5, DEQ-2012 -Fanno Creek	1227639453931	Cat 4A: Water quality limited, TMDL approved- Biological Criteria, Dissolved Oxygen, E.coli, Phosphorus, Temperature	Fanno Creek	Not applicable	Not applicable	Not applicable	10/31/2014	OR Dept. of Environmental Quality Water Quality Assessment (DEQ/WQ)	M54	Surface Water on 303d list	L
Water Quality Limited streams, Cat4A & Cat5, DEQ-2012 -Fanno Creek	1227639453931	Cat 5: Water quality limited, 303(d) list, TMDL needed- Arsenic, Copper, Dieldrin, Dissolved Oxygen, Iron, Lead, Tetrachloroethylene, Thallium, Zinc	Fanno Creek	Not applicable	Not applicable	Not applicable	10/31/2014	OR Dept. of Environmental Quality Water Quality Assessment (DEQ/WQ)	M54	Surface Water on 303d list	L
Water Quality Limited streams, Cat4A & Cat5, DEQ-2012 -Fanno Creek Trib	1227824454322	Cat 5: Water quality limited, 303(d) list, TMDL needed- Dissolved Oxygen	Fanno Creek Trib	Not applicable	Not applicable	Not applicable	10/31/2014	OR Dept. of Environmental Quality Water Quality Assessment (DEQ/WQ)	M54	Surface Water on 303d list	L
Water Quality Limited streams, Cat4A & Cat5, DEQ-2012 -Rock Creek	1228322453862	Cat 4: Water quality limited, TMDL not needed- Biological Criteria	Rock Creek	Not applicable	Not applicable	Not applicable	10/31/2014	OR Dept. of Environmental Quality Water Quality Assessment (DEQ/WQ)	M54	Surface Water on 303d list	L
Water Quality Limited streams, Cat4A & Cat5, DEQ-2012 -Summer Creek	1227852454334	Cat 4: Water quality limited, TMDL not needed- Biological Criteria, Dissolved Oxygen, Fecal Coliform, Phosphorus, Temperature	Summer Creek	Not applicable	Not applicable	Not applicable	10/31/2014	OR Dept. of Environmental Quality Water Quality Assessment (DEQ/WQ)	M54	Surface Water on 303d list	L

Database Identifier (DB_ID)	Site Identifier	Status	Common Name	Address	City	County	Retrieval Date (RET_DATE)	Data Source	DEQ PCS Code	DEQ PCS Type	Relative Risk
Water Quality Limited streams, Cat4A & Cat5, DEQ-2012 -Summer Creek	122785 245433 4	Cat 5: Water quality limited, 303(d) list, TMDL needed- Dissolved Oxygen	Summer Creek	Not applicable	Not applicable	Not applicable	10/31/2014	OR Dept. of Environmental Quality Water Quality Assessment (DEQ/WQ)	M54	Surface Water on 303d list	L
Water Quality Limited streams, Cat4A & Cat5, DEQ-2012 -Tualatin River	122650 045337 7	Cat 4A: Water quality limited, TMDL approved- Aquatic Weeds of Algae, Chlorophyll a, Dissolved Oxygen, E.coli, Phosphorus, Temperature	Tualatin River	Not applicable	Not applicable	Not applicable	10/31/2014	OR Dept. of Environmental Quality Water Quality Assessment (DEQ/WQ)	M54	Surface Water on 303d list	L
Water Quality Limited streams, Cat4A & Cat5, DEQ-2012 -Tualatin River	122650 045337 7	Cat 5: Water quality limited, 303(d) list, TMDL needed- Ammonia, Biological Criteria, Copper, Iron, Lead, Mercury, Zinc	Tualatin River	Not applicable	Not applicable	Not applicable	10/31/2014	OR Dept. of Environmental Quality Water Quality Assessment (DEQ/WQ)	M54	Surface Water on 303d list	L